



Contamination Screening Evaluation Report

**Tampa Interstate Study
Supplemental Environmental Impact Statement**

**I-275 from Howard Frankland Bridge to
North of Dr. Martin Luther King, Jr. Boulevard
and**

**I-4 from I-275 to East of 50th Street with New Alignment from I-4 South to
the Existing Selmon Expressway and Improvements to the Selmon
Expressway from the Kennedy Boulevard Overpass East to Maydell Drive**

Work Program Segment #258337-2

TIS Segments 2B, 3A, 3B

September 2018

ADDENDUM

Date: May 29, 2020

Name of Document: *Contamination Screening Evaluation Report*– Segments 2B, 3A and 3B

Project: Tampa Interstate Study
Supplemental Environmental Impact Study
I-275 from North of Rome Avenue to North of Dr Martin Luther King, Jr Boulevard
I-4 from I-275 to East of 50th Street
[Work Program Item Segment Number 258337-2]

Location: Hillsborough County, Florida

This addendum serves to document a change to the build project concept examined in the September 2018 *Contamination Screening Evaluation Report* (CSER) since the document was prepared and published on the Federal Highway Administration website.

When this September 2018 CSER was prepared, Design Options A, B, C and D were under consideration as options for the 2018 Express Lanes Build Alternative. This document predates Design Option E for TIS Segments 2B and 3A which was developed after the May 2019 Alternatives Public Workshop. Design Option E is described in detail in the *Final Preliminary Engineering Report* for Segments 2B, 3A and 3B under separate cover. Below is a description of Design Option E, its transformation as the Locally Preferred Alternative that was presented at the project public hearing in February 2020, and refinements following the public hearing and selection as the Preferred Alternative.

Design Option E (Safety and Operational Improvements)

In May 2019 FDOT held Alternatives Public Workshops to receive input on the Westshore and Downtown Alternatives, including Options A, B, C, and D, with the intent of recommending one of the options to carry forward as a part of the Recommended Locally Preferred Alternative (LPA). While there is definitive public support for reconstruction of the I-275/SR 60 Interchange (TIS Segment 1A), there are many factors that may impact the plans in the I-275/I-4 (TIS Segment 2B). Therefore, FDOT developed Option E in response to input from the public and area stakeholders. Input that FDOT received related to:

- Minimizing ROW impacts to downtown neighborhoods
- Closure of the Floribaska Avenue ramps
- Potential impacts to the Perry Harvey Sr Park
- Support for safety and operational improvements in the Downtown Interchange area

The FDOT reviewed Design Options A, B, C, and D within the I-275/I-4 interchange and extracted and refined three improvements from the current concepts that would enhance safety and operational performance in alignment with the Purpose and Need. The improvements are shown in **Figure A** and are discussed further in the following sections. The areas below would not be tolled.

The improvements would also include relocating the western exit ramp to Ybor City and East Tampa from the existing location at 21st/22nd Street to 14th/15th Street. The relocated exit ramp would provide enhanced access to businesses, educational institutions, and residential areas. Drivers would still access 21st/22nd Street via widening the existing single-lane frontage road, East 13th Avenue, to two lanes. These proposed operational improvements would be completed almost entirely within the existing FDOT owned ROW. Fewer parcels will be affected under Option E.

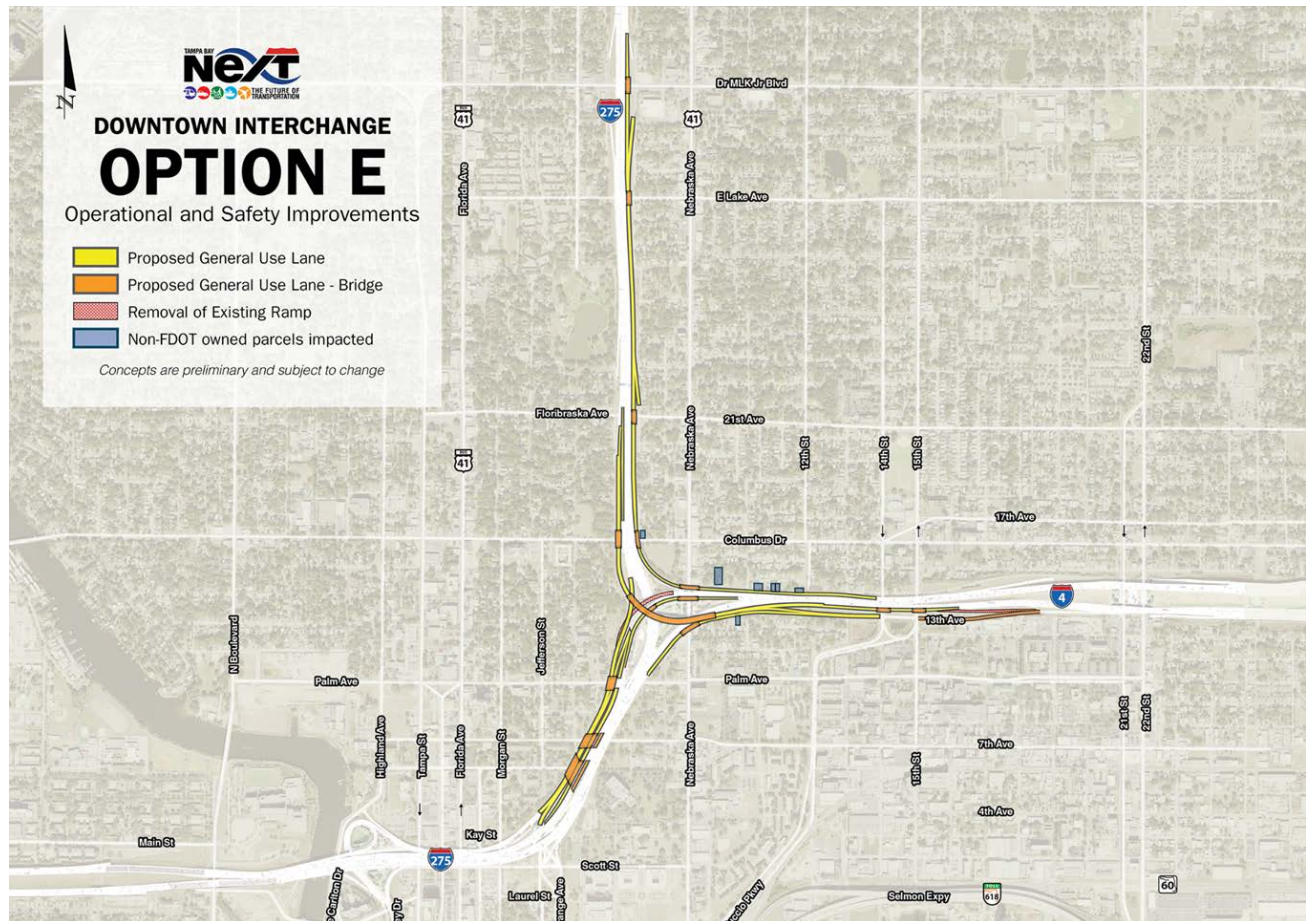


Figure A – Design Option E Improvements

- **Southbound I-275 to Eastbound I-4** - The southbound I-275 to eastbound I-4 improvements include widening the existing flyover ramp to two lanes. New signage located near Hillsborough Avenue would inform drivers that they can remain in the outermost lane to access the dual lane flyover ramp to I-4. The existing auxiliary lane that begins at the entrance ramp from Dr. MLK, Jr. Boulevard still would also provide drivers access to the I-4 flyover ramp without changing lanes. The existing exit ramp to Floribraska Avenue would remain.

The improvements would also include relocating the exit ramp to Ybor City and East Tampa from the existing location at 21st/22nd Street to 14th/15th Street. The relocated exit ramp would provide enhanced access to businesses, educational institutions, and residential areas. Drivers would still access 21st/22nd Street via widening the existing single-lane frontage road, East 13th Avenue, to two lanes. These proposed operational improvements would be completed almost entirely within the existing FDOT owned ROW. One vacant additional parcel impact is anticipated.

- **Westbound I-4 to Northbound I-275** - An additional lane would be provided from west of 14th Street on westbound I-4 to MLK Boulevard on northbound I-275. The additional lane would be provided by widening westbound I-4 to the outside beginning just west of 14th Street. The entrance ramp from 21st Street that currently merges onto I-4 in the vicinity of 16th Street will become an add lane, utilizing existing pavement and not requiring any widening of existing pavement until west of 14th Street. The additional lane would continue along the off-ramp to northbound I-275 by widening the off-ramp to the outside to two lanes. The additional lane would then continue along northbound I-275 by widening to the outside to MLK Boulevard. A second additional lane would be added to the outside of northbound I-

275 with the addition of an auxiliary lane between the on-ramp from Floribaska Avenue and the off-ramp to MLK Boulevard. The off-ramp to MLK Boulevard would be widened to two lanes.

- **Westbound I-4 to Southbound I-275** - The westbound I-4 to southbound I-275 operational improvements would include widening the southbound I-275 ramp from two lanes to three lanes. The three lanes would join the two lanes from southbound I-275 to provide five lanes. The five lanes would then merge to four lanes near Jefferson Street. The exit ramps to Downtown Tampa would be adjusted to improve spacing so drivers can more efficiently exit to downtown. The exit ramps would still serve Orange Avenue, Jefferson Street, Ashley Drive, and Doyle Carlton Drive. The improvements would remove the existing ramp bridge structure over I-275 as part of the ramp relocations. The existing shoulders would be widened on I-275 from Palm Avenue to Jefferson Street. These proposed operational improvements would be completed entirely within the existing FDOT owned ROW.

Collectively the three operational/safety improvements make up the geometric improvements to the Downtown Interchange, which will be Design Option E.

Locally Preferred Alternative and Public Hearing

The conceptual design of Design Option E was named the Recommended Locally Preferred Alternative (presented at the project public hearing held on February 25 and 27, 2020) was later refined based on coordination with the City of Tampa, public comments received on the *Draft Supplemental Environmental Impact Statement* during the comment period for the public hearing, and as revealed through the *Supplemental Interchange Modification Report* process. The conceptual design refinements include widening of Reo Street, re-alignment of Lemon Street, and modified Downtown Tampa connections. The specific refinements, along with corresponding exhibits, are presented below. The Recommended Locally Preferred Alternative, as modified by the conceptual refinements, is identified now as the Preferred Alternative.

Refinements following the Public Hearing

Reo Street Widening (located in TIS Segment 1A) – Reo Street is proposed to be widened from Executive Drive to Cypress Street to accommodate a revised typical section. The proposed typical section includes two southbound lanes, a two-way left turn lane, and a single northbound lane. The second southbound lane will provide traffic capacity to the adjacent commercial properties, the new southbound I-275 entrance ramp and the thru-connection to W. Kennedy Boulevard. The two-way left turn lane will provide left-turn access to adjacent commercial properties on both sides of Reo Street without contributing to congestion in the through lanes. A southbound Reo Street right turn lane to Executive Drive and the southbound I-275 entrance ramp is added. Widening on Cypress Street at the intersection with Reo Street will accommodate an additional left turn lane from westbound Cypress Street to southbound Reo Street and a single right turn lane from eastbound Cypress Street to southbound Reo Street. Additionally, a shared use path is proposed along the west side of Reo Street providing connectivity from the proposed shared-use path across the Howard Frankland Bridge to Cypress Point Park. The roadway widening and shared-use path create impacts to four additional and one previously identified commercial properties, including some parking impacts. However, the widening does not impact Cypress Point Park. The City of Tampa will acquire the four additional right of way takings north of Gray Street and intends to extend the shared-use path through the Cypress Point Park.

Lemon Street Re-alignment (located in TIS Segment 1A) – The proposed concept design included within the draft SEIS has southbound I-275 on bridge structure over Lemon Street between Occident Street and West Shore Boulevard. A hydroplaning analysis on I-275 in this area determined that traffic within the express lanes would be prone to hydroplaning due to all general use and express lanes sloping toward the median. In order to mitigate this safety concern, Lemon Street is proposed to be shifted to the north side of I-275 so that I-275 between Occident Street and West Shore Boulevard can be constructed on roadway embankment and retaining wall. This allows for longitudinal trench drain to be positioned within the buffer between the general use lanes and the express lanes,

thereby capturing the stormwater runoff from the general use roadway before it enters the express lanes which mitigates the hydroplaning issue. The proposed re-alignment of Lemon Street to the north side of I-275 impacts the adjacent commercial property. It is anticipated that the commercial property access from Lemon Street will need to be reconfigured or possibly relocated to Occident Street. FDOT owns the vacant parcel to the west of this commercial property which could be used to mitigate the impacts.

The Reo Street Widening and Lemon Street Re-alignment conceptual design refinements are located entirely outside the limits of Segments 2B, 3A and 3B and are not addressed further in this document. Additional information for these are included in the *Final Preliminary Engineering Report* for the Tampa Interstate Study Supplemental Environmental Impact Study – Segments 1A and 2A (prepared under separate cover).

Downtown Tampa Connections (located in Segment 2B) To achieve the City of Tampa’s mission of enhancing the street grid and improving the safe movement of pedestrians and bicycles in TIS Segments 2B and 3A, the northbound I-275 General Purpose traffic will exit exclusively to Tampa Street, without direct connection to Ashley Drive. This will require the ramp bridge to be widened to two lanes with the ramp terminus at Tampa Street to provide two eastbound lanes to Scott Street and triple right turns to Tampa Street. To facilitate the northbound General Purpose ramp improvements, the ramp bridge from Ashley Drive to northbound I-275 will require reconstruction. The northbound Express Lane ramp connection to Ashley Drive will tie into the existing ramp pavement, eliminating the need to widen the ramp bridge over Laurel Street. The Preferred Alternative will also result in the following local street improvements (see **Figure B**):

- A new intersection of Ashley Drive at Fortune Street will be created, and Fortune Street will be connected to the Harrison Street/Tampa Street intersection, completing this street grid connection.
- The northbound Ashley Drive bridge/grade separation over the southbound ramp will be removed.
- Through a reversing S-curve, Laurel Street will be connected to Fortune Street, completed this street grid connection.
- A northbound Ashley Drive connection to Laurel/Fortune Street S-curve will be made. Minor widening of Scott Street is anticipated.

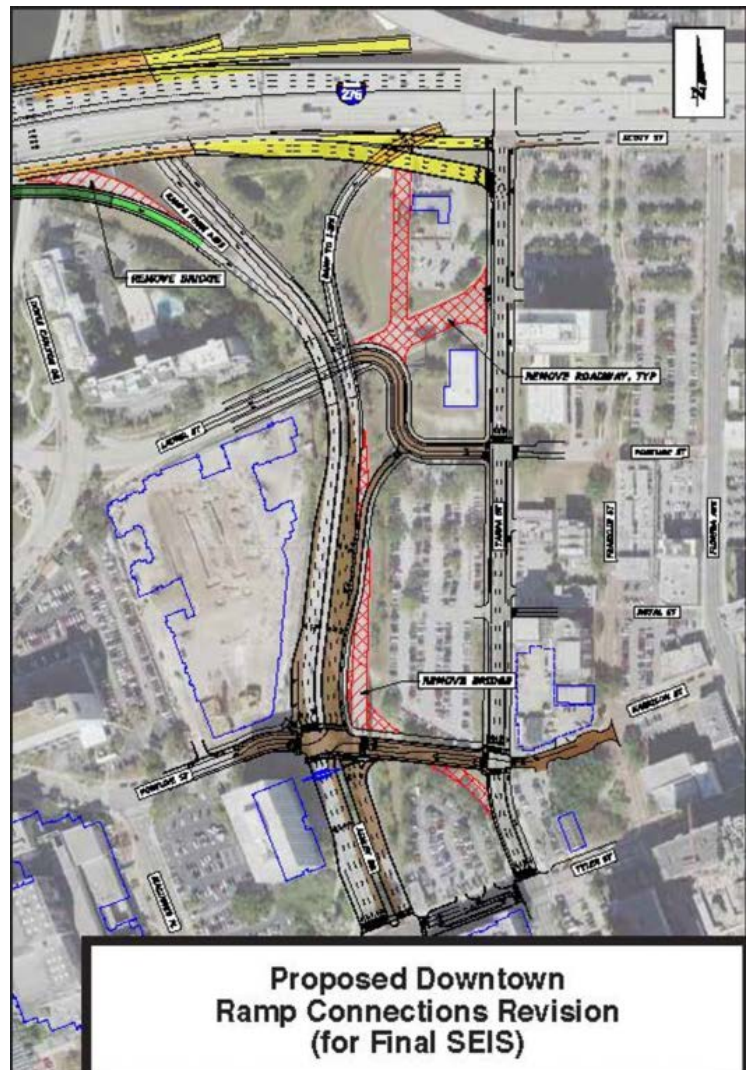


Figure B – Downtown Ramp Connection Revision

As a result of the refinements noted above, adjustments were made to the connections in the portion of I-275 between Rome Avenue and Ashley Drive/Tampa Street. The modified connection is shown in **Figure C**.



Figure C – I-275 Improvements Rome Avenue to Ashley Drive/Tampa Street

Scott Street

To accommodate the extensive growth that has recently occurred, and is projected to continue, in the Channel District in Tampa's east side, FDOT will widen Scott Street by 12 feet to the south for an additional lane for the one block between Morgan Street and Jefferson/Orange Streets. This will create four lanes, allowing for two entry lanes to northbound I-275, one lane combined to eastbound I-4/through lane, and one exclusive right turn lane to Jefferson/Orange Streets. The entrance ramp to northbound I-275 will be widened for several hundred feet, before tapering to a single lane. See **Figure D**.



Figure D - Downtown Tampa Connection – Scott Street/Orange Avenue

All of the refinements discussed above combined with the LPA (Design Option E) to encompass the Preferred Alternative for Segments 2B and 3A and shown in **Figure E**. There are no improvements shown for Segment 3B.

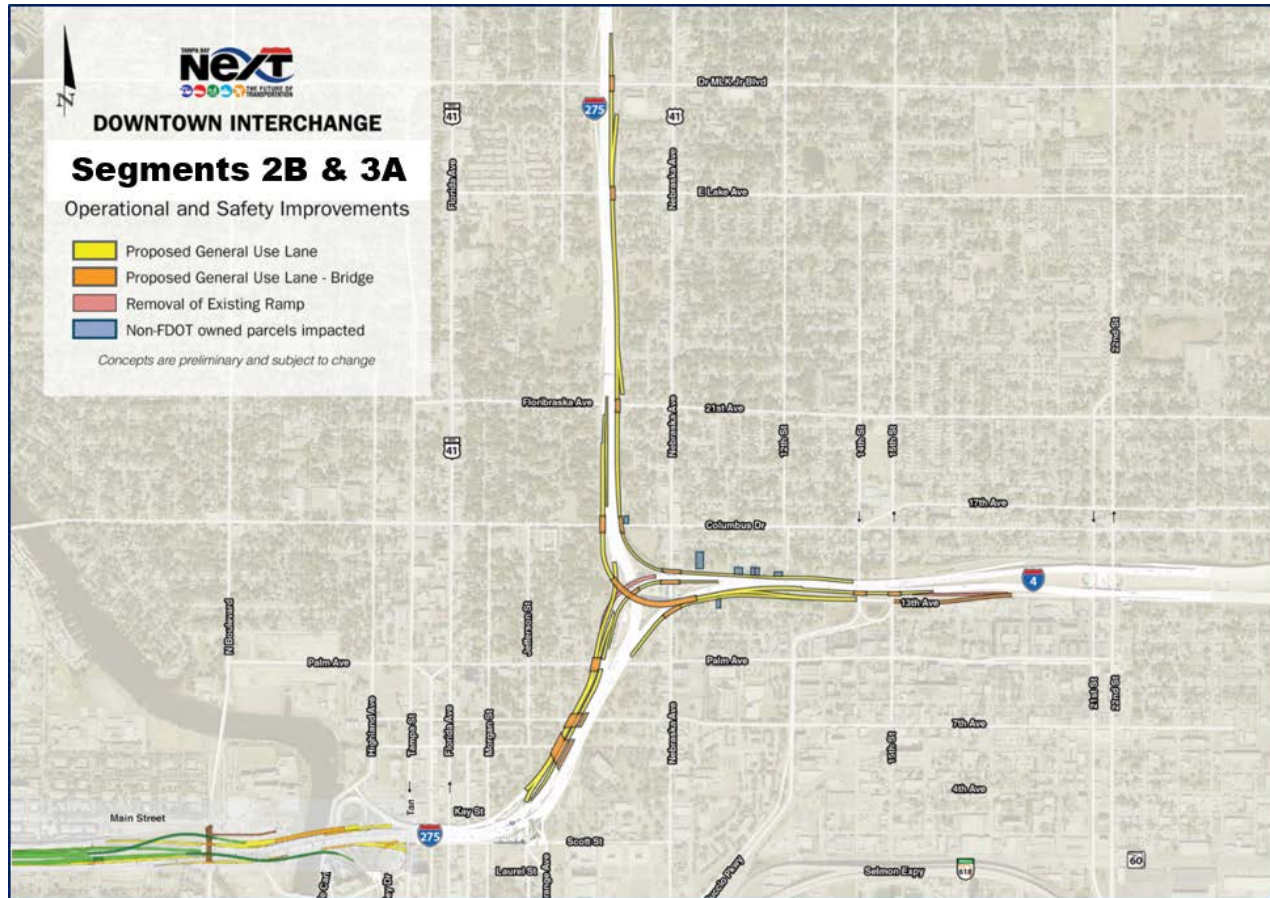


Figure E - Preferred Alternative for Segments 2B and 3A

Overall, anticipated impacts of the Preferred Alternative remain consistent with those of the Recommended Locally Preferred Alternative, which are consistent with those of the Design Options noted in this report at the time it was prepared. The contamination screening evaluation identified 193 mainline facilities/sites within the study area, which may present the potential for finding petroleum contamination or hazardous materials. As the proposed right of way foot print is less than Design Options A, B, C, or D that were evaluated under this report, those same sites are still adjacent to the project improvements. Note that the proposed right-of-way from the Preferred Alternative is less than that of Design Option A which was evaluated as the worst-case in terms of involvement with the greatest number of sites with High, Medium, Low and No risk rankings.

While there may be less direct impact to some of these sites that were within the right of way footprint under Design Option A, for purpose of this evaluation screening, the number of potential sites and rankings will remain consistent for the Preferred Alternative at this time. Table 1-1 in this report identifies the Potential Contamination Site Summary and Table 1-2 in this report identifies Proposed Pond Risk Ranking Summary. The proposed pond sites for the Preferred Alternative are similar to Design Options C and D as noted in this report. Information in those tables will remain consistent for purposes of assessing potential contamination impacts with the Preferred alternative. The number of high and medium ranked sites was included in the evaluation matrix on display at the February 2020 public hearing. Those high and medium risk ranked sites documented in this CSER will be further evaluated in the design phase for additional Phase II testing.

SUMMARY

The purpose of this Contamination Screening Evaluation (CSER) is to identify contamination involvement in accordance with Part 2, Chapter 20 of the Florida Department of Transportation (FDOT) *Project Development and Environment (PD&E) Manual* (2017) and standard environmental assessment practices of reviewing records of regulatory agencies, site reconnaissance, literature review and, when necessary, personal interviews of individuals and business owners within the limits of the project. Risk ratings of “No,” “Low,” “Medium,” or “High” were assigned to each contamination site and pond location in accordance with Chapter 20. This system expresses the degree of concern for potential contamination problems.

The study area for the CSER includes TIS Segments 2B, 3A, and 3B. The contamination study area is illustrated in **Figure 1-1** and in **Appendix A**.

A total of 213 contamination sites were identified in previous studies as detailed in the March 1997 Final Preliminary Engineering Report (FDOT). Relevant information from these reports is included herein. Excerpts from the report are provided in **Appendix F**.

The contamination screening evaluation identified 193 mainline facilities/sites within the study area, which may present the potential for finding petroleum contamination or hazardous materials. Please note that the outermost proposed right-of-way from the most current design footprints was used to evaluate each site and assign one risk rating per site. Therefore, risk ratings do not differ between Design Options. The following risk ratings have been applied:

Table 1-1 Potential Contamination Site Summary

Risk Rating	TIS FEIS Segment 2B	TIS FEIS Segment 3A	TIS FEIS Segment 3B	Risk Rating Total
High	11	5	5	21
Medium	20	11	2	33
Low	35	8	21	64
No	44	10	21	75
Total	110	34	49	193

When facilities/sites are identified in proximity to the ROW, they are assigned a risk rating using the FDOT’s standard methodology (High, Medium, Low or No). In a similar manner, the proposed pond sites, or stormwater management facilities (SMF), are assigned a risk rating so they can be evaluated as part of the overall engineering design process. The existing stormwater management design for Basins 7 through 11 is adequate in the existing condition for the proposed roadway design; therefore, SMFs within Basins 7 through 11 have not been evaluated as part of this document. Also, it has been determined that the existing SMFs within Basin 1 will accommodate the proposed improvements for all Design Options. The SMFs evaluated below are for Basins 2 through 6. Details for each location investigated are provided in **Table 6-2**. SMF locations are illustrated in **Appendix A**. This CSER has resulted in the following proposed pond site risk ratings per Design Option:

Table 1-2 Proposed Pond Site Risk Rating Summary

Design Option	Proposed Pond	Risk Rating
Option A	SMF 2A	No
	SMF 3A	Low
	SMF 3B	Medium
	SMF 3C	Low
	SMF 3D	Low
	SMF 4A	Medium
	SMF 4B	Low
	SMF 4C	Low
	SMF 4D	Low
	SMF 5A	Low
	SMF 6A	High
	SMF 6B	Low
Option B	SMF 2A	No
	SMF 3A	Low
	SMF 3B	Medium
	SMF 3C	Low
	SMF 3D	Low
	SMF 4A	High
	SMF 5A	Low
	SMF 6A	High
	SMF 6B	Low
Option C	SMF 2A	No
	SMF 3A	Low
	SMF 4A	Low
	SMF 4B	Medium
Option D	SMF 2A	No
	SMF 4B	Medium

Based on the conclusions of the study and the risk ratings noted above, the following recommendations are made for the TIS SEIS project:

For the locations rated “No” for potential contamination, no further action is planned. The site has been evaluated and determined not to have any potential contamination risk to the study area at this time.

For those locations rated “Low” for potential contamination, no further action is required at this time. These sites/facilities have the potential to impact the I-275 and I-4 corridors, but based on select variables have been determined to have low risk to the project at this time. Variables that may change the risk rating include a facility’s non-compliance to environmental regulations, new discharges to the soil or groundwater, and modifications to current permits. Should any of these variables change, additional assessment of the facilities should be considered.

For those locations with a risk ranking of “Medium” or “High”, Level II field screening should be conducted. These sites have been determined to have potential contaminants, which may impact the I-275 and I-4 corridors. A soil and groundwater sampling plan should be developed for each site. The sampling plan should provide sufficient detail as to the number of soil and groundwater samples to be obtained and the specific analytical test to be performed. A site location sketch for each facility showing all proposed boring locations and groundwater



monitoring wells should be prepared.

Additional information may become available or site-specific conditions may change from the time this report was prepared and should be considered prior to acquiring ROW and/or proceeding with roadway construction.

Table of Contents

1.	INTRODUCTION.....	1
1.1	Purpose of Report	1
1.2	Location of the TIS SEIS Project.....	1
1.3	Background of the TIS SEIS Project	1
1.4	Purpose of the TIS SEIS Project	5
2.	DEFINITION OF ALTERNATIVES CONSIDERED	6
2.1	No Further Action Alternative.....	6
2.2	1996 TIS FEIS Long-Term Preferred Alternative (Non-Tolled)	6
2.3	2018 Express Lane Alternative (Tolled or Non-Tolled Build Alternative)	7
2.4	Design Options for the 2018 Express Lane Alternative.....	8
3.	METHODOLOGY.....	9
3.1	Regulatory Review	9
3.2	Site Reconnaissance	10
3.3	Supplemental Regulatory Information	10
4.	DETERMINATION OF POTENTIAL RISK.....	11
5.	PROJECT SETTING.....	12
5.1	Land Use.....	12
5.2	Regional Geology and Hydrogeology	13
5.3	United States Geological Society (USGS) Quadrangle Map	14
6.	PROJECT IMPACTS.....	15
6.1	Potential Contamination Sites Summary	15
6.2	Pond Site Evaluation	52
7.	CONCLUSIONS AND RECOMMENDATIONS	57
8.	REFERENCES.....	59

Figures

Figure 1-1	Tampa Interstate Study SEIS Project Study Area.....	2
Figure 1-2	Tampa Interstate Study Completed Improvement Projects	4

Tables

Table 5-1	Summary of Aerial Photograph Review.....	12
Table 6-1	Potential Contamination Sites Summary.....	15
Table 6-2	Proposed Pond Site Evaluation.....	52
Table 7-1	Potential Contamination Site Summary	57
Table 7-2	Proposed Pond Site Risk Rating Summary.....	57

Appendices

Appendix A	Project Location and Potential Contamination Sites Maps
Appendix B	Historical Aerial Photography
Appendix C	USGS Topographic Map
Appendix D	Environmental Database Report
Appendix E	Site Photography
Appendix F	Supplemental Information

Acronyms

AS	Air Sparging
AST	Aboveground Storage Tank
ATRP	Abandoned Tank Restoration Program
BMP	Best Management Practices
BSRA	Brownfield Site Rehabilitation Agreement
BLS	Below Land Surface
CBD	Central Business District
CERCLIS	Comprehensive Environmental Response, Compensation and Liability Information System
CESQG	Conditionally Exempt Small Quantity Generator of Hazardous Waste
CSER	Contamination Screening Evaluation Report
CTL	Cleanup Target Level
DEIS	Draft Environmental Impact Statement
ECHO	Enforcement and Compliance History Online
EDM	Environmental Data Management, Inc.



EIS	Environmental Impact Statement
EPCHC	Environmental Protection Commission of Hillsborough County
ERNS	Emergency Response Notification System
ESA	Environmental Site Assessment
FDEP	Florida Department of Environmental Protection
FDOT	Florida Department of Transportation
FEIS	Final Environmental Impact Statement
FGS	Florida Geological Survey
FHWA	Federal Highway Administration
GCTL	Groundwater Cleanup Target Level
HART	Hillsborough Area Rapid Transit Authority
HFB	Howard Frankland Bridge
HOV	High Occupancy Vehicle
I	Interstate
ID	Identification
LCAR	Limited Contamination Assessment Report
LRTP	Long Range Transportation Plan
LSSI	Low-Scored Site Initiative
MLK	Martin Luther King
MPO	Metropolitan Planning Organization
NAM	Natural Attenuation Monitoring
NEPA	National Environmental Policy Act
NFA	No Further Action Order
NPDES	National Pollutant Discharge Elimination System
PAH	Polynuclear Aromatic Hydrocarbon
PCB	Polychlorinated Biphenyls
PD&E	Project Development and Environment
PSTA	Pinellas Suncoast Transit Authority
RAP	Remedial Action Plan
ROD	Record of Decision
ROW	Right-of-way
SAR	Site Assessment Report
SCTL	Soil Cleanup Target Level
SEIS	Supplemental Environmental Impact Statement
SMF	Stormwater Management Facilities
SQG	Small Quantity Generator of Hazardous Waste
SR	State Road
SRCO	Site Rehabilitation Completion Order
SVE	Soil Vapor Extraction
SVOC	Semi-Volatile Organic Compound
TBARTA	Tampa Bay Area Regional Transportation Authority



TBN	Tampa Bay Next
TBX	Tampa Bay Express
TIA	Tampa International Airport
TIP	Transportation Improvement Program
TIS	Tampa Interstate Study
TRPH	Total Recoverable Petroleum Hydrocarbons
TSAR	Template Site Assessment Report
USEPA	United States Environmental Protection Agency
USGS	United States Geological Society
UST	Underground Storage Tank
VOC	Volatile Organic Compound

1. INTRODUCTION

The Federal Highway Administration (FHWA) and Florida Department of Transportation (FDOT) have initiated the environmental review process for the Tampa Interstate Study (TIS) Project in Tampa, Hillsborough County, Florida. The study is a supplement to the 1996 Final Environmental Impact Statement (FEIS). FHWA issued the Records of Decision (ROD) in 1997 and 1999. FDOT and FHWA are conducting this study based on a proposed design change that includes a new alternative not previously considered, as well as modified alternatives presented in the 1996 TIS FEIS to accommodate tolled or non-tolled express lanes and other capacity and mobility improvement alternatives, some of which are being considered by FDOT in separate studies. FDOT, in coordination with FHWA, will prepare a Supplemental Environmental Impact Statement (SEIS) in accordance with the National Environmental Policy Act (NEPA) and other regulatory requirements.

1.1 Purpose of Report

The purpose of this Contamination Screening Evaluation (CSER) is to identify contamination involvement in accordance with Part 2, Chapter 20 of FDOT's *Project Development and Environment (PD&E) Manual* (2017). Previous contamination studies have been completed for this project as detailed in the March 1997 Final Preliminary Engineering Report (FDOT). This current contamination study is intended to update the information from these previous studies and present new information that has become available since their publication.

After a review of all available data and a site reconnaissance, risk ratings of "No," "Low," "Medium," or "High" were assigned to each contamination site and pond locations in accordance with Chapter 20 of the *PD&E Manual*. This system expresses the degree of concern for potential contamination problems.

The study area for the CSER includes TIS Segments 2B, 3A, and 3B. The contamination study area is illustrated in **Figure 1-1** and in **Appendix A**.

1.2 Location of the TIS SEIS Project

The proposed TIS SEIS Project is located in the City of Tampa in Hillsborough County, Florida. The study area comprises approximately 11 miles of I-275 and I-4, an approximate 4.4-mile segment of the Selmon Expressway, and an approximate 0.8-mile segment of the I-4/Selmon Expressway Connector (previously known as the Crosstown Connector). The proposed improvements would involve the reconstruction/widening of I-275 from east of Howard Frankland Bridge (HFB) to North of State Road (SR) 574 (Dr. Martin Luther King [MLK] Jr. Boulevard), and I-4 from I-275 to east of 50th Street. The proposed improvements are located in the 1996 TIS FEIS Segments 1A, 2A, 2B, 3A, and 3B (see **Figure 1-1**). Segment 3C improvements have already been constructed, and because no additional improvements are proposed for this area as part of the project, it is not addressed in this report.

1.3 Background of the TIS SEIS Project

The TIS Project has been under consideration for many years. The Tampa Interstate system is the cornerstone of the Tampa Bay Region's surface transportation system and improvements to the system have been a priority to the State since the 1980's. The proposed improvements to the interstate system are found in the Hillsborough Metropolitan Planning Organization's (MPO) *2035 Long Range Transportation Plan for Hillsborough County* (LRTP) (2009) and the *Imagine 2040: Hillsborough Long Range Transportation Plan* (2014).



SOURCE: FDOT 1996

Note: Segment 3C has been constructed and is not included in this SEIS.

Figure 1-1 Tampa Interstate Study SEIS Project Study Area

In 1983, FDOT began to identify potential improvements to the Tampa Interstate system, which was constructed in the early 1960's. These improvements included potential short-term safety solutions and design changes, and long-term high-occupancy vehicle (HOV) related improvements to accommodate growing traffic volumes and congestion. The 1983 study considered all transportation needs within the study area, including concurrent highway, rail, and/or transit improvements.

Using the 1983 study as a documented base, FDOT began Phase I of the TIS in 1987. The purpose of the Phase I study was to produce a Master Plan to identify alternatives and make recommendations regarding the preferred type and location of multi-lane improvements, potential HOV facilities, transit facilities, traffic management techniques, and traffic surveillance and control systems. Based on the work performed, FDOT published the *TIS Master Plan Report* in 1989. The Hillsborough County MPO adopted the Tampa Interstate Master Plan Concept into the 2010 L RTP in November 1989.

Following completion of the *TIS Master Plan Report*, FHWA, in cooperation with FDOT, began the preparation of an Environmental Impact Statement (EIS) and the supporting documentation necessary for state and federal approvals and subsequent funding of the *TIS Master Plan Report* concepts. The EIS evaluated impacts associated with a Selected Alternative, a Long-Term Preferred Alternative, and a No-Action Alternative, addressed agency and citizen concerns, and identified ways to minimize impacts.

FHWA approved the EIS in November 1996, issued the ROD for the 1996 TIS FEIS in 1997, and an amended ROD in June 1999. The 1997 and 1999 RODs are the documents that have governed the development of all improvements to I-275 and I-4 providing a roadway system that includes general use lanes and separated express lanes in each direction, as well as a future transit corridor. The intent of the FHWA and the FDOT is to ultimately construct the Long-Term Preferred Alternative as funding becomes available through the Hillsborough County MPO. Since issuance of the 1997 and 1999 RODs, FDOT has taken several major steps to advance the Project to full implementation. The TIS Project has been re-evaluated several times to advance various elements of the project, many of which FDOT has already constructed including portions of Segment 1A, Segment 2A, Segment 3A, Segment 3B, and Segment 3C (see **Figure 1-2**). The following describes the projects that FDOT has constructed.

- **I-275 Widening Southbound and Remainder of Northbound from east of SR 60 to Downtown Tampa** – Corridor length: 4.2 miles, Construction Cost: \$217.3 million, Start: July 2012 – Completion: Fall 2016. Reconstruction and roadway widening. Improvements included: providing four through lanes in each direction, flattening the profile of the roadway at bridges over the crossroads, aesthetic treatments, improved interchanges, and increased median width for future improvements.
- **I-275 Northbound from Himes Avenue to the Hillsborough River** – Corridor Length: 2 miles, Construction Cost: \$109 million, Start: August 2007 – Completion: Spring 2010. Reconstruction of a 3-lane roadway into a 4-lane roadway primarily south of the existing alignment. Improvements also included: providing an increased median width reserved for future transportation needs, new bridges with improved height clearances, shoulder-mounted 8-foot noise walls near densely developed residential areas, aesthetic treatments, and improved lighting and drainage.



SOURCE: FDOT 2000-2015

Notes: Green line represents TBX Sections 4, 5, and 6, referred to as Segments 1A, 2A, and part of 2B in the 1996 TIS FEIS; Grey line comprises part of TBX Section 5, referred to as Segment 2A in the 1996 TIS FEIS; Dark blue line comprises part of TBX Section 6, referred to as part of Segment 2B in the 1996 TIS FEIS; the light blue line comprises part of TBX Section 6, referred to as Segment 3A and 3C in the 1996 TIS FEIS; the turquoise line comprises part of TBX Section 6, referred to as part of Segment 3B and Segment 3C in the 1996 TIS FEIS.

Figure 1-2 Tampa Interstate Study Completed Improvement Projects

- **I-4/I-275 Interchange Operational Improvements (Downtown Tampa Interchange)** - Corridor Length: 2.7 miles, Construction Cost: \$81 million, Start: October 2002 – Completion: December 2006. Capacity and safety improvements to the Downtown Tampa Interchange, which widened both interstates to four lanes in each direction. Improvements also included: extending the Ashley Street entrance ramp, providing a local auxiliary exit ramp system, improving weaving movements related to the I-275 southbound to I-4 eastbound flyover ramp, shoulder-mounted 8-foot noise walls near densely developed residential areas, landscaping within infield area and aesthetic treatments.
- **I-4 from West of 14th Street to East of 50th Street** – Corridor Length: 3.2 miles, Construction Cost: \$185 million, Start: February 2004 – Completion: Fall 2007. Reconstruction of a 4-lane roadway into a 6-lane roadway (three lanes in each direction with auxiliary lanes) to tie into the Downtown Tampa Interchange improvement project completed in December 2006. Improvements also included: providing an increased median width reserved for future transportation needs, new bridges with improved height clearances, shoulder-mounted 8-foot noise walls near densely developed residential areas, aesthetic treatments, and improved lighting and drainage.
- **I-4/Lee Roy Selmon Expressway Interchange** – Corridor Length: 1 mile, Construction Cost: \$425 million, Start: March 2010 – Completion: Spring 2014. Construction of a new north-south toll interchange, which connects I-4 with the Lee Roy Selmon Expressway (SR 618). The elevated roadway with an all-electronic toll collection system links these two, major east-west corridors, and provides “truck-only” lanes for direct access to the Port Tampa Bay to reduce heavy truck traffic from local roads in Ybor City. Aesthetic treatments were also included in this project.

In 2011, FDOT released the *Florida Transportation Vision for the 21st Century*. The vision focused on innovative financing alternatives, advancing projects, and accommodating economic growth. While the 1996 TIS FEIS always included express lanes along the region’s interstates, tolling was not a consideration at the time. As a result of the 2011 Vision, FDOT initiated a master plan study in 2012 to determine the feasibility of dynamically tolling the proposed express lanes on the interstate. FDOT’s 2015 *Tampa Bay Express (TBX) Master Plan*, which included the TIS Project limits, established a system-wide framework for implementation of dynamically-tolled express lanes within the Tampa Bay Region. As part of the development of the *TBX Master Plan*, FDOT conducted extensive outreach, beginning with focus groups, to better understand public perceptions of the express lanes concept.

Due to funding constraints for the implementation of the ultimate capacity improvements envisioned in the *TBX Master Plan* for the Tampa Bay Region, FDOT identified a series of express lane projects in the five-year work program that could be advanced. FDOT could build each of these smaller-scale projects within a five-year window. FDOT considers these shorter-term improvements the “Starter Projects.” The Hillsborough County MPO formally added the Starter Projects to the fiscally-constrained Transportation Improvement Program (TIP) in 2015. The Tampa Bay Regional Transportation Authority (TBARTA) also included the Starter Projects in the *2015 Regional Transportation Master Plan Update*.

1.4 Purpose of the TIS SEIS Project

In the 1996 TIS FEIS, the purpose for the proposed action was: “...to upgrade the safety and efficiency of the existing I-275 and I-4 corridors that service the Tampa urban area while maintaining access to the surrounding community.”

The current SEIS Purpose is consistent with the 1996 TIS FEIS Purpose and expands upon the originally identified purpose and need to include congestion relief that improves accessibility, mobility, travel times, system linkages,

and multimodal connections, while supporting regional economic development goals and enhancing quality of life for Tampa Bay residents and visitors.

2. DEFINITION OF ALTERNATIVES CONSIDERED

The alternatives that will be evaluated in the TIS SEIS are described in the following sections.

2.1 No Further Action Alternative

Portions of the Selected Alternative in the 1996 TIS FEIS have been constructed, so the No-Action Alternative that was evaluated in previous studies is no longer applicable. Therefore, a new No Further Action Alternative will be evaluated for comparison to the 1996 TIS FEIS Long-Term Preferred Alternative and a 2018 Express Lane Alternative. The No Further Action Alternative is defined as the existing transportation system plus projects included in the Hillsborough MPO's *Imagine 2040: Hillsborough Long Range Transportation Plan*. In Segment 1A, the No Further Action Alternative includes construction of the general use lanes (outer roadways) within the I-275/SR 60 Interchange, which was approved under the 1999 ROD. Within the TIS SEIS study area, the remainder of the Imagine 2040 projects have already been built. This alternative provides a baseline against which the Build alternatives can be compared.

2.2 1996 TIS FEIS Long-Term Preferred Alternative (Non-Tolled)

Proposed improvements of the 1996 TIS FEIS Long-Term Alternative consist of a four-roadway system (general use lanes that provide local access and non-tolled express lanes in each direction of travel) on I-275 throughout the study limits and the preservation of a HOV/Transitway corridor within the interstate alignment. Proposed interchange improvements include:

- a fully directional interchange for the I-275 connection to the SR 60/Veterans Expressway;
- modifications to the existing Westshore Boulevard, Lois Avenue, and Dale Mabry Highway interchanges;
- split interchange ramps remaining at Howard and Armenia Avenues;
- a new west bank Central Business District (CBD) interchange with ramps to and from the west on I-275 at North Boulevard;
- a fully directional interchange for the I-4/I-275 connection;
- removal of the existing ramps to and from the north at Floribruska Avenue;
- a full interchange at Dr. MLK, Jr. Boulevard;
- reconfiguration of the split interchange at Columbus Drive and 50th Street;
- removal of the interchange ramps at 40th Street;
- a new directional freeway-to-freeway interchange with the proposed I-4/Selmon Expressway Connector on I-4 near 31st Street; and
- a new Ybor City/east side CBD split interchange on I-4 at 14th and 15th Streets (with extension of the ramps at 14th and 15th Streets as parallel frontage roads to 21st and 22nd Streets to replace the existing access from I-4 to these streets).

Other new non-interstate improvements include the following:

- the removal of the 19th Street overpass and the maintenance of the 26th Street overpass;

- the extension of Sherrill Street from Memorial Highway (SR 60) and Kennedy Boulevard under I-275 to Cypress Street;
- the extension of Trask Street under I-275;
- a Lemon Street Connector to Westshore Boulevard from Occident Street;
- park-n-ride lots to provide access to HOV lanes located at the Florida State Fairgrounds, Yukon Street, Sinclair Hills Road, and SR 56;
- overpass width to accommodate pedestrian and bicycle facilities on cross street; and
- a multi-modal terminal/parking garage at the norther end of the Marion Street.

The TIS FEIS Long-Term Preferred Alternative has been reevaluated numerous times throughout the past 20 years as the various segments of interstate have been constructed. Therefore, this alternative consists of the original impacts, as updated by the approved re-evaluations.

2.3 2018 Express Lane Alternative (Tolled or Non-Tolled Build Alternative)

Improvements identified for the segments that will be evaluated in the TIS SEIS include major components of the 1996 TIS FEIS Long-Term Preferred Alternative. There are areas where the design has changed in alignment and configuration. The TIS segments that will be evaluated in the SEIS and the design differences from the 1996 TIS FEIS Long-Term Preferred Alternative are described in the following sections. **Figure 1-1** shows the TIS SEIS segments.

2B – I-275 from East of Rome Avenue to North of MLK Jr. Boulevard and I-4 from I-275 to East of 15th Street: Operational improvements at the I-275/I-4 interchange were included in the 1996 TIS FEIS. The design changes include tolled or non-tolled express lanes; changes in access to express lanes, which include adding a direct connection to the downtown local street network and slip ramp access north and east of downtown; adding overpasses at several locations to open cross-connections of local streets through the interstate footprint; and additional right-of-way (ROW) acquisition involving vacant or undeveloped portions of land at a few pinch-points. This section is adjacent to several historic districts and primarily residential areas.

3A – I-4 from East of 15th Street to East of 34th Street: The general use and express lanes in this section were included in the 1996 TIS FEIS. The outer roadway (general use lanes) has already been constructed from 21st Street to 34th Street. The design changes involve tolled or non-tolled express lanes; changes in access to express lanes, which include slip ramp access east of downtown; and ramp access change with I-4 interchanges at 14/15th Street and 21/22nd Street. No additional ROW would be acquired. Land uses adjacent to this section include historic districts and a mix of residential and commercial areas such as Ybor City and East Tampa.

3B – I-4 from East of 34th Street to East of 50th Street: The general use lanes in this section were included in the 1996 TIS FEIS. The outer roadway (general use lanes) has already been constructed from 34th Street to 50th Street. Minimal ROW would be acquired in this section just east of 50th Street to accommodate barrier separated express lanes along I-4 while accommodating an eastbound ingress just east of 50th Street. Work in this section would include adding express lanes in the median and adjustments in access between express and general lanes. This would require the mainline and eastbound entrance ramp to shift south of the existing ROW within the limits of the ramp.

3C – I-4/Lee Roy Selmon Expressway Interchange: These improvements were fully constructed in 2014 and are not a part of the SEIS.

2.4 Design Options for the 2018 Express Lane Alternative

Several design options are being considered as part of the Build Alternatives. They are described below.

2.4.1 Downtown Interchange Design Options (Segment 2B)

Four express lane interchange design options are being considered for the Downtown Interchange in Segment 2B. They represent both tolled and non-tolled options for managed lanes.

- **Options A and B - Reconstructed Interchange** - The proposed improvements under Options A and B would include reconstructing the interchange to provide a fully directional interchange for the I-4/I-275 connection, with express lanes. The design options include changes in access to express lanes, which include adding a direct connection to the downtown local street network and slip ramp access north and east of downtown; adding overpasses at several locations to open cross-connections of local streets through the interstate footprint; and additional ROW acquisition involving vacant or undeveloped portions of land at a few pinch-points. This section is adjacent to several historic districts and primarily residential areas. The differences between Options A and B are as follows:
 - **Option A - Reconstructed Interchange with Express Lanes to the North:** Option A includes express lanes along the north leg of I-275 with direct connections to I-275 and I-4.
 - **Option B - Reconstructed Interchange without Express Lanes to the North:** Option B does not include express lanes along the north leg of I-275 and does not include direct connections from the express lanes to the north leg of I-275.
- **Options C and D - Existing Interchange with Elevated Express Lanes** - Proposed improvements under Options C and D would include preserving the existing I-275 and I-4 interstate while adding express lanes on elevated structure from west of the Hillsborough River to I-4. Access would be provided to the downtown street grid from the elevated express lanes. However, like the 1996 Long-Term Preferred Alternative, there would be no access to Floribaska Avenue since the ramps would be eliminated. Other improvements include providing two-lane ramps for connections to I-4 and the north leg of I-275, adding express lane ramp connections from I-4 to the north leg of I-275 and reconfiguring the eastbound I-4 exit to Ybor City, to increase capacity and improve operations between the Selmon Connector and the north leg of I-275. Adding express lane ramp connection from I-4 to the north leg of I-275 would eliminate weaving on I-4 for traffic traveling to and from the Selmon Connector and the north leg of I-275. Reconfiguring the eastbound I-4 exit to Ybor City would eliminate weaving between the southbound I-275 ramp to eastbound I-4 and the exit to Ybor City. This would be accomplished by removing the ramp along eastbound I-4, currently serving only 21st/22nd Street and providing separate exits from northbound I-275 and southbound I-275.

The exit from northbound I-275 would be located between Palm Avenue and Nebraska Avenue while the exit from southbound I-275 would be located off the two-lane flyover to eastbound I-4. Those two separate ramps would then combine along the south side of the eastbound I-4 mainline east of Nebraska Avenue and would tie into 14th/15th Street, providing a new access point the would serve both the 14th/15th Street and 21st/22nd Street interchanges. The ramp would align with the eastbound frontage road that currently connects 14th/15th Street and 21st/22nd Street. The frontage road would be widened to two lanes to facilitate traffic to 21st/22nd Street. The differences between Options C and D are as follows:

- **Option C - Existing Interchange with Elevated Express Lanes – South Side of I-275:** Under Option C, the elevated express lanes would fly out from the median of I-275 west of the Hillsborough River over the northbound I-275 lanes to the outside of the existing interstate and run adjacent to the existing

northbound I-275 lanes from the Hillsborough River to I-4, on the south side of I-275. The elevated express lanes would turn east along I-4 by crossing over to the north side of I-4, adjacent to the westbound I-4 lanes from I-275 to east of 15th Street. The elevated express lanes would then fly over the westbound I-4 lanes back into the median of I-4 just west of 21st Street.

- **Option D - Existing Interchange with Elevated Express Lanes – North Side of I-275:** Under Option D, the elevated express lanes would fly out from the median of I-275 west of the Hillsborough River over the southbound I-275 lanes to the outside of the existing interstate and run adjacent to the existing southbound I-275 lanes from the Hillsborough River to I-4, on the north side of I-275. The elevated express lanes would turn east along I-4, adjacent to the westbound I-4 lanes from I-275 to east of 15th Street. The elevated express lanes would then fly over the westbound I-4 lanes back into the median of I-4 just west of 21st Street.

3. METHODOLOGY

This CSER was performed in accordance with Chapter 20 of the *PD&E Manual* (FDOT 2017). The evaluation included the following tasks:

- Document review using the Hillsborough County Property Appraiser's website;
- A regulatory review of governmental databases for permits and or violations associated with environmental issues;
- Obtaining and evaluating historical aerial photographs and topographic maps in an effort to determine potential contamination problem areas. Copies of select historical aerial photographs are presented in **Appendix B**;
- Topographic maps were reviewed to develop an understanding of previous land uses in the study area and to identify any areas that may show historical, natural and manmade features, which aid in determining potential environmental concerns. A copy of the topographic map is provided in **Appendix C**.
- Conducting site visits to verify information provided and to identify other potential concerns within the vicinity of the project;
- Determining the contamination potential and assigning a risk rating for each property or pond within the proposed project limits.

3.1 Regulatory Review

An environmental database search using Environmental Data Management, Inc. (EDM) was conducted on January 25, 2018 to identify sites, facilities or listings within the study area containing documented or suspected petroleum contamination or other hazardous materials. A search radius of 1/8 of a mile for all regulatory databases was conducted as a preliminary screening tool to identify facilities that are registered with various county, state, and federal agencies. The EDM data was supplemented to ½-mile for solid waste, Comprehensive Environmental Response, Compensation, and Liability Act, and National Priorities List sites using Florida Department of Environmental Protection (FDEP) databases.

The regulatory review of federal and state environmental records utilizes an integrated geographic information

system database. The database report provides geocoded and non-geocoded regulatory listings of interest that are identified within the study area. Each listing is located by address, facility identification (ID) number and field verified where possible. All are reviewed for the potential of contamination to impact the project.

The reviewed records include information compiled by the United States Environmental Protection Agency (USEPA), the FDEP, and other various reporting programs, as identified in the attached environmental database search report. A complete list of all regulatory record databases searched is included in the environmental database search report, provided in **Appendix D**.

3.2 Site Reconnaissance

A site visit was conducted during the month of February 2018 to evaluate each property in close proximity to the project corridor and proposed pond sites for potential contamination. The reconnaissance included a systematic inspection of each parcel within the study area looking for signs of potential contamination. This was achieved by first driving the mainline roadway several times in both directions to get generalized information on the study area, then walking specific parcels of interest fronting the ROW to gain specific information regarding the usage and condition of the parcel. Photographs of parcels and other prominent features were obtained during the site inspection. Select images are presented in **Appendix E**.

Some of the typical physical indicators for contamination include: fill ports and vent pipes associated with underground storage tanks (USTs); oil/petroleum staining; drums; chemical containers; refuse; illicit dumping; solid waste; stressed vegetation; dry cleaning facilities; materials handling from adjacent businesses; petroleum dispensers; excavated areas; agricultural use areas; chemical mix/load areas; stormwater outfall areas; surface water indicators; and other property uses that may present environmental concerns.

The site reconnaissance in conjunction with the review of historical aerial photography, regulatory database searches, and review/evaluation of available data allows the site to be rated as to the degree of environmental concerns as discussed in **Section 4**.

3.3 Supplemental Regulatory Information

In addition to the environmental database search report, the regulatory records review was supplemented with readily available information from various online sources as listed below. A copy of useful documentation is included in **Appendix F**.

- FDEP Map Direct
- FDEP OCULUS Document Management System
- FDEP Storage Tank/Contaminated Facility search
- FDEP Hazardous Waste Facilities Search
- FDEP Solid Waste Facility Inventory
- EPA EnviroMapper for Envirofacts Multi-system Search

4. DETERMINATION OF POTENTIAL RISK

After gathering and reviewing all readily available public information and conducting site reconnaissance, contamination risk ratings were assigned to sites of potential contamination concern. The rating system is divided into four categories of risk as defined by the FDOT in the *PD&E Manual* (2017), Part 2, Chapter 20, Section 20.2.2.4, Determination of Risk Rating. These four degrees of risk are “No,” “Low,” “Medium” and “High.” This system expresses the degree of concern for potential contamination problems.

No Risk Site

A review of available information on the property and a review of the conceptual or design plans indicates there would be no potential contamination impact to the project. It is possible that contaminants had been handled on the property. However, findings from the contamination screening evaluation or sampling and testing results indicate that contamination impacts are not expected.

Low Risk Site

A review of available information indicates that former or current activities on the property have an ongoing contamination issue, has a hazardous waste generator ID number, or handles hazardous materials in some capacity. However, based on the review of conceptual or design plans and/or findings from the contamination screening evaluation or sampling and testing results, it is not likely that there would be any contamination impacts to the project.

Medium Risk Site

After a review of conceptual or design plans and findings from a contamination screening evaluation or sampling and testing results, a potential contamination impact to the project has been identified. If there is insufficient information (such as regulatory records or site historical documents) to make a determination as to the potential for contamination impact, and there is reasonable suspicion that contamination may exist, the property should be rated at least as a “Medium.” Properties used historically as gasoline stations and which have not been evaluated or assessed by regulatory agencies, sites with abandoned in place underground petroleum storage tanks or currently operating gasoline stations should receive this rating.

High Risk Site

After a review of all available information and conceptual or design plans, there is appropriate analytical data that shows contamination would impact construction activities, have implications to ROW acquisition or have other potential transfer of contamination related liability to the FDOT.

5. PROJECT SETTING

5.1 Land Use

Land use is an important factor when evaluating historical and current environmental conditions. Evaluating the past use of properties can assist in determining possible chemical constituents that may have been used or associated with a particular parcel. Current land use records, typically supplied by the local county or municipality, also provide environmental professionals additional information.

During the site reconnaissance, the current land use in the vicinity of the study area was observed as a combination of residential (apartments, condominiums, etc.), commercial (restaurants, offices, hotels, retail), and industrial (manufacturing plants, lumber yards, dairy processing plants). The Hillsborough MPO's 2025 Future Land Use Map (published September 2017), obtained from the official Plan Hillsborough website (www.planhillsborough.org), was reviewed as part of this study. Future land use within the study area consists of "Residential, Planned."

Historical aerial photographs were reviewed to develop a history of the previous land uses within the study area and to identify any areas which may have historical uses that pose potential environmental concerns.

Historical aerial photographs dated 1938, 1957, 1965, 1969, 1975, 1980, 1984, 1986, 1991, 1995, 1998, 2002-2010, and 2012-2018 were reviewed from the University of Florida, FDOT Survey & Mapping, and Google Earth online libraries. A summary of our review is discussed in **Table 5-1**. A copy of the 2016 aerial photograph is presented in **Appendix A**. Copies of select historical aerial photographs are presented in **Appendix B**.

Additional site-specific current land use details regarding facilities/sites of concern are included in **Table 6-1** in **Section 6**.

Table 5-1 Summary of Aerial Photograph Review

Year	Comment
1938	Project corridor not apparent. Martin Luther King, Jr. Boulevard and Rome Avenue are depicted in their current alignment. Areas where I-275 and I-4 interchange will eventually be constructed include residential and commercial structures. A railroad corridor is apparent traversing north and south where the I-4 to Selmon Connector will eventually be constructed. Area to the northeast appears developed with residential structures. Area to the south appears developed with commercial and high-rise buildings. Area to the west appears as developed with areas of vacant plots of grassy land. Railroad corridors appear to the south as well as a train depot. Tampa Bay bypass canal appears as it does currently.
1957	Project corridor not apparent. Areas where I-275 will eventually be constructed appear more developed with residential and commercial structures. Area appears more developed with residential housing and commercial businesses than in previous years.
1965, 1969	I-275 and I-4 appear in their current alignment. I-275 at I-4 interchange apparent. Ongoing construction of northern portion of I-275. Majority of surrounding areas appear residential. Surrounding areas to the south include industrial and commercial-type facilities.

Year	Comment
1975	Construction of northern portion of I-275 appears complete. Two fuel stations apparent in northeast and northwest corners of I-275 over MLK Jr. Boulevard. Residential area to the southeast of I-275 and I-4 interchange now appear as vacated wooded land. All surrounding areas appear fully developed.
1980, 1984	No significant changes apparent on project corridor. Construction of Selmon Expressway apparent to the south in 1980 aerial with construction ending by 1984. Surrounding areas appear as they do in previous decade.
1991, 1995, 1998	No significant changes apparent on project corridor. Howard Blake High School apparent northeast of North Boulevard and I-275 (western portion) in 1998 aerial.
2002-2007	Construction along I-275 and I-4 apparent in 2002 aerial (additional lanes and road widening). Construction appears complete in 2007 aerial. Residential housing south of interchange being replaced by commercial businesses.
2008, 2009, 2010, 2012, 2013, 2014	Roadway construction apparent south of I-275 towards western limit in 2008 aerial. Additional lane apparent south of I-275 towards western limit in 2010 aerial. Further construction north of I-275 towards project west limit apparent and is still ongoing. Land clearing apparent for construction of I-4 to Selmon Expressway Connector in 2009 aerial, with construction beginning in 2010 and ending in 2014. Apparent roadway construction staging area apparent northeast of interchange in 2008 aerial. Residential apartment complexes south of interchange and west of Nebraska Avenue no longer apparent in 2008 aerial, with development reoccurring in 2010 aerial.
2015-2018	Continued construction apparent near west project limit of I-275 in 2015 and 2016 aerial. Earthwork apparent to the west of Hillsborough River, south of I-275 in 2017 aerial. Study area appears as it does currently in 2018 aerial.

SOURCES: University of Florida, FDOT Survey & Mapping, and Google Earth online libraries

5.2 Regional Geology and Hydrogeology

The hydrological features such as rivers, artesian wells, creeks, sinks, mines, well fields, etc. provided on governmental maps and identified in regional soils and geology literature were reviewed for the noted items, which fall within the project limits. The features were evaluated to determine if there are any known areas, or other regional environmental concerns that may contribute to environmental influences within the project limits. Information for **Section 5.2** was derived from various Florida Geological Society (FGS) publications.

Geology & Physiography

The near surface geologic deposits and formations from youngest to oldest in Hillsborough County include: Undifferentiated sediments, Shelly sediments, the Hawthorn Group Peace River Formation, the Hawthorn Group Peace River Formation Bone Valley Member, the Hawthorn Group Arcadia Formation Tampa Member, and the Suwannee Limestone.

The Undifferentiated sediments are siliciclastics that are light gray, tan, brown to black, unconsolidated to poorly consolidated, clean to clayey silty, unfossiliferous, variably organic-bearing sands to blue green to olive green, poorly to moderately consolidated, sandy, silty clays. The Shelly sediments are variably calcareous and fossiliferous quartz sands to well indurated, sandy, fossiliferous limestones with clayey sands and sandy clays present.

The Peace River Formation is primarily found in eastern Hillsborough County and is composed of interbedded sands, clays and carbonates. The sands are generally light gray to olive gray, poorly consolidated, clayey, variably dolomitic, very fine to medium grained and phosphatic. The clays are yellowish gray to olive gray, poorly to moderately consolidated sandy, silty, phosphatic and dolomitic. The carbonates are light gray to yellowish gray, poorly to well indurated, variably sandy and clayey, and phosphatic. The carbonates often include opaline chert. The Bone Valley Member is a clastic unit consisting of sand-sized and larger phosphate grains in a matrix of quartz sand, silt and clay. The lithology is highly variable ranging from sandy, silty, phosphatic clays and relatively pure clays to clayey, phosphatic sand to sandy, clayey phosphorites. The Peace River Formation is a semi-confining unit and forms an intermediate aquifer system in eastern Hillsborough County.

The Arcadia Formation Tampa member is white to yellowish gray, fossiliferous and variably sandy and clayey mudstones, wackestone and packstone with minor to no phosphate grains that is found near sea level throughout the County. The Tampa Limestone forms the upper part of the Floridan Aquifer System in the area.

The Suwannee Limestone consists of a white to cream, poorly to well indurated, fossiliferous, vuggy to moldic limestone (grainstone and packstone). The dolomitized parts are gray, tan, light brown to moderate brown, moderately to well indurated, finely to coarsely crystalline, dolostone with limited occurrences of fossiliferous beds of mollusks, foraminifers, corals and echinoids. The Suwannee Limestone underlies all of Hillsborough County and outcrops in the northeast corner of the County.

Hydrogeology

Surface drainage in the county is toward Old Tampa Bay, Hillsborough Bay and Tampa Bay. The principal waterways are the Hillsborough River, Alafia River and Little Manatee River. Minor tributaries include Rocky Creek, Sweetwater Creek, Sixmile Creek and Bull frog Creek. Many bays and small bays extend inland for short distances from the coast.

Drainage is slow on the flatwoods, which is provided by the depressions of swamps, sloughs and perennial streams of the area. Much of the northwestern portion of the county is covered with relic sinkholes, in which lakes have formed. These sinkhole lakes are in direct hydrologic contact with the underlying limestone formations, as a result of thinning or absent clay layers. Consequently, water levels fluctuate in response to the potentiometric surface of the Floridan Aquifer.

5.3 United States Geological Society (USGS) Quadrangle Map

Topographic maps are reviewed to develop an understanding of previous land uses in the study area and to identify any areas that may show historical, natural and manmade features, which aid in determining potential environmental concerns. The USGS 7.5-Minute "Tampa, Florida" Quadrangle dated 1956, photo-revised 1987 was reviewed as part of this study. A copy of the topographic map is provided in **Appendix C**.

Based on a review of the topographic map, the study area and vicinity is shaded pink to indicate urbanized land. I-4 and I-275 are shown in their current alignments.

6. PROJECT IMPACTS

6.1 Potential Contamination Sites Summary

Based on the methodologies completed as part of this evaluation, 193 facilities/sites were identified within the study area, which may present the potential for finding petroleum contamination or hazardous materials and, therefore, may impact the proposed improvements for this project. Details for each site investigated are provided in **Table 6-1**. The location of each contamination site is illustrated in **Appendix A**. Background information for many of the sites listed in the table below was provided in FDOT's March 1997 Final Preliminary Engineering Report (**Appendix F**). Please note that the Potential Contamination Sites Summary Table includes both "new" sites not included in the 1996 FEIS, and sites evaluated in the 1996 FEIS that fall within the current study limits of TIS segments 2A, 3A, and 3B. Due to the similarity of the footprints for each alternative (except for the No Action Alternative), risk ratings would not differ between alternatives. Therefore, a single, current risk rating was assigned to each site.

Table 6-1 Potential Contamination Sites

Site Number	Regulatory Listing & Address	Concern & Facility ID	Identified in the 1996 TIS FEIS?	Separation Distance From Existing or Proposed Project Limits	Risk Rating	Comments
1	Felicione Auto Service 1746 W Main St	Petroleum 8945082	Yes	560 feet northwest	No	This facility was identified as Site 58 in the Final Preliminary Engineering Report (FDOT 1997) and was given a risk rating of "Low" for petroleum concerns. During the site reconnaissance, this facility was observed as Choppa's Barber Shop. According to the Limited Contamination Assessment Report (LCAR) dated April 28, 1995 two USTs were formerly maintained at this facility: one 5,000-gallon kerosene, removed on April 29, 1992; and one 10,000-gallon kerosene, removed at an unknown date. One kerosene discharge was filed on April 29, 1992 following contamination discovered during tank removal. No Site Rehabilitation Completion Order (SRCO) has been issued for this discharge and cleanup is ongoing. The figures included in the LCAR indicate that the former UST area is located approximately 560 feet northwest of the project corridor. Based on the considerable distance to contamination concerns, this facility is assigned a risk rating of "No."
2	Hillsborough County Custodial Operation 1745 W Green St	Hazardous Materials FLR000003632	No	350 feet northwest	No	During the site reconnaissance, this facility was observed as Hillsborough County Custodial Operations. According to the EDM database report, this facility is a registered conditionally exempt small quantity generator of hazardous waste (CESQG). No records of code violations or enforcements are reported. Based on the considerable distance and lack of contamination concerns, this facility is assigned a risk rating of "No."
3	Dry Cleaning Warehouse Inc 1707 W Arch St	Hazardous Materials FLR000135988	No	260 feet south	No	During the site reconnaissance, this facility was observed as multiple unmarked commercial businesses. According to the EDM database report this facility is registered as a small quantity generator of hazardous waste (SQG). Numerous violations regarding hazardous waste handling are reported. According to a Summary Letter from Professional Environmental Solutions, Inc. dated September 3, 2010, "the facility was formerly a large quantity generator of hazardous waste that had not obtained an USEPA ID number or registered as a dry cleaner. The facility was improperly managing its hazardous waste, and was misting inadequately treated wastewater to the environment. The operator of the facility was criminally charged with two counts of unlawful disposal of a hazardous waste." Reportedly, soil and groundwater sampling was conducted at this facility and all analytical test results were below detectable levels or the applicable state regulatory standards. Based on the considerable distance and lack of contamination concerns, this facility is assigned a risk rating of "No."

Site Number	Regulatory Listing & Address	Concern & Facility ID	Identified in the 1996 TIS FEIS?	Separation Distance From Existing or Proposed Project Limits	Risk Rating	Comments
4	Blanco Fuel Oil 1701 & 1705 W La Salle St	Petroleum 8735467	Yes	Adjacent south	High	This facility was identified as Site 61 in the Final Preliminary Engineering Report (FDOT 1997) and was given a risk rating of "Medium" for petroleum concerns. During the site reconnaissance, this facility was observed as Hive Audio/Video Solutions. According to the EDM database report seven former USTs are registered for this facility: one 10,000-gallon kerosene, two 8,000-gallon kerosene, one 3,000-gallon oil-on-site heat, one 8,000-gallon fuel oil, and one 10,000-gallon unleaded gasoline. All tanks were removed in March 1991. One kerosene discharge dated March 19, 1991 is reported. According to the Site Assessment Report (SAR) dated April 1994, both Groundwater Cleanup Target Level (GCTL) and Soil Cleanup Target Level (SCTL) exceedances were present at the site, with the general groundwater flow to the east-northeast (toward the project limits). Cleanup is ongoing. Based on the close proximity and possible residual petroleum product impacts within the project limits, this facility is assigned a risk rating of "High."
5	Professional Anodizing, West Arch Street 1701 W Arch St	Hazardous Materials 110042182036, FLR000168286	No	260 feet south	No	During the site reconnaissance, this facility was observed as multiple unmarked commercial businesses. According to the EDM database report, this facility is a registered SQG. No code violations or enforcements have been reported. Based on the considerable distance and lack of contamination concerns, this facility is assigned a risk rating of "No."
6	Greenleaf Tires 1201 N Rome Ave	Solid Waste 102141	No	580 feet south	No	During the site reconnaissance, this facility was observed as residence. According to the EDM database report, this facility is registered as an inactive waste tire collector. No records of code violations or enforcements are reported. Based on the considerable distance and lack of contamination concerns, this facility is assigned a risk rating of "No."
7	Rechem Transport Corp, Former Industrial Chemical and Supply, former Schlichte Property 1301 N. Rome Ave, 1204 N. Rome Ave, and 1527-1529 W. La Salle St	Petroleum 9400491 Hazardous Materials FLD991304619, 110005627571	Yes	Adjacent south	High	This facility was identified as Site 62 in the Final Preliminary Engineering Report (FDOT 1997) and was given a risk rating of "Medium." According to the EDM database report, these non-contiguous properties are listed as a single CERCLIS site due to the close proximity and similar chemicals stored and released at each property. During the site reconnaissance, the La Salle Street properties (adjacent south) were observed as vacant grassy lots or residences. 1204 North Rome Avenue was observed as Next Level Softball and Baseball Facility. 1301 North Rome Avenue was observed as an unmarked building. These properties were historically part of the Tarpon Chemical & Supply company, operating as chemical warehousing, storage and retail facilities from circa 1950 to 1980. In addition to the aforementioned land uses, one 1,000-gallon unleaded gasoline UST was removed from the 1301 N Rome Ave property in 1991. The reported contaminants of concern at the properties include volatile organic compounds (VOCs), semi-volatile organic compounds (SVOCs), total recoverable petroleum hydrocarbons (TRPH), and metals. The properties are currently contaminated and are awaiting cleanup. Based on the close proximity and possible contamination impacts within the project limits, this facility is assigned a risk rating of "High."
8	La Salle Street Site (Former Tarpon Chemical & Supply) 1523, 1527-1529 W La Salle St	Hazardous Materials FLT060077807, FLT030073126, 110035503568 Brownfields 42302	Yes	Adjacent south	High	This listing is previously discussed in this table as Site 7 - Rechem Transport Corp, Former Industrial Chemical and Supply, former Schlichte Property. See full details above.
9	La Salle Street Property 1523 La Salle St	Hazardous Materials FLN000409884	Yes	Adjacent south	High	This listing is previously discussed in this table as Site 7 - Rechem Transport Corp, Former Industrial Chemical and Supply, former Schlichte Property. See full details above.

Site Number	Regulatory Listing & Address	Concern & Facility ID	Identified in the 1996 TIS FEIS?	Separation Distance From Existing or Proposed Project Limits	Risk Rating	Comments
10	Tampa Housing Authority 1808 N Rome Ave	Hazardous Materials FLD982105132, 110002561638	Yes	570 feet north	No	This facility was identified as Site 65 in the Final Preliminary Engineering Report (FDOT 1997) and was given a risk rating of “Medium” for dry cleaner solvent concerns. During the site reconnaissance, this facility was observed as Tampa Housing Authority Bridges Collaborative. According to the EDM database report this facility was formerly a registered CESQG and SQG. No records of code violations or enforcements are reported. Based on the considerable distance and lack of contamination concerns, this facility is assigned a risk rating of “No.”
11	AJAX I-275 5L Willow Ave, North Blvd, Main St & Green St	ECHO ID 110063868747	No	NA	No	During the site reconnaissance, this listing was observed as an existing stormwater pond. This site is listed on the USEPA Enforcement and Compliance History Online (ECHO) database. This database provides integrated compliance and enforcement information for facilities that are regulated under the Clean Air Act, Clean Water Act, Safe Drinking Water Act, and Resource Conservation and Recovery Act. In this instance, the listing is due to a National Pollutant Discharge Elimination System (NPDES) permit. It is presumed that this permit was necessary for dewatering during construction of the nearby stormwater drainage pond, which began circa 2012. No code violations, enforcements or other contamination concerns are reported. Based on the lack of contamination concerns, this facility is assigned a risk rating of “No.”
12	Julian B Lane Riverfront Park 1001 N Blvd	ECHO ID 110069475482	No	Adjacent south	No	During the site reconnaissance, this listing was observed as ongoing construction, presumably the expansion of Julian B Lane Riverfront Park. This site is listed on the USEPA ECHO database. In this instance, the listing is due to a NPDES permit. It is presumed that this permit was necessary for dewatering during construction activities taking place at the park, which began circa 2017. No code violations, enforcements or other contamination concerns are reported. Based on the lack of contamination concerns, this facility is assigned a risk rating of “No.”
13	Crescent River, Tampa Riverwalk - Doyle Carlton Segment 300-398 W Laurel St	ECHO ID 110064758506 Waste Cleanup ID 342191	No	70 feet south	Low	During the site reconnaissance, this facility was observed as a multi-story residential building. According to the EDM database report and the Limited Soil and Groundwater Sampling Analysis dated April 30, 2015, a Phase I Environmental Site Assessment (ESA) investigation performed at this site in 1988 identified dry cleaner solvent and petroleum related concerns. To address the concerns identified during the Phase I ESA, soil and groundwater sampling was conducted at five locations on the property. The groundwater analytical results identified no GCTL exceedances. Benzo(a)pyrene was detected above the residential SCTL at SB-2 (2-4 feet below land surface (bls), located at the northeast corner of the property. All other soil analytical results were below SCTLs. FDEP issued an NFA for the discharge on April 4, 2016. Based on the considerable distance and lack of contamination concerns, this facility is assigned a risk rating of “Low.”
14	Emergency Response Notification System (ERNS) Listing - Doyle Carlton I-275 & Doyle Carlton Dr	ERNS Incident ID 1000996	No	Adjacent	No	During the site reconnaissance, this facility was observed as I-275 roadway and ROW. According to the EDM database report, a passenger truck discharged 1 gallon of motor oil into the Hillsborough River on January 22, 2012. No further information is provided. Based on the quantity and location of the discharge (Hillsborough River), this facility is assigned a risk rating of “No.”
15	ERNS - Art Center Lofts: Unknown Sheen Incident 1501 Doyle Carlton Dr, Hillsborough River	ECHO ID 110020527296 ERNS Incident ID 1117756	No	Adjacent	No	During the site reconnaissance, this facility was observed as Art Center Lofts Condominiums. According to the EDM database report, an unknown amount of unknown type of oil was discharged into the Hillsborough River on May 27, 2015. No further information is provided. Based on the nature of this listing and location of the discharge (Hillsborough River), this facility is assigned a risk rating of “No.”

Site Number	Regulatory Listing & Address	Concern & Facility ID	Identified in the 1996 TIS FEIS?	Separation Distance From Existing or Proposed Project Limits	Risk Rating	Comments
16	Tampa Substation #4, Water Works Park Phase II 1710 Doyle Carlton Dr, 1710 N Highland Ave	ERNS Incident ID 1104549, 1104618 Petroleum 8625142 Hazardous Materials FLD982162810, FLTMP8801539	Yes	80 feet north	Medium	This facility was identified as Site 67 in the Final Preliminary Engineering Report (FDOT 1997) and was given a risk rating of "Low" for petroleum concerns. During the site reconnaissance, this facility was observed as Tampa Waterworks Park. According to the EDM database report, three 10,000-gallon unleaded gasoline USTs were removed from this site in May 1996 and one 500-gallon waste oil UST was closed in place at this site in October 1996. Two petroleum-related discharges are reported dated December 24, 1988 and June 5, 1996. Cleanup is ongoing. The most recent assessment data included in the 2nd Groundwater Sampling Report dated October 24, 2017 identified GCTL exceedances of arsenic, cumene, and lead at the site. Furthermore, two ERNS listings indicate that a spill of approximately 50 gallons of "other oil, motor oil and diesel fuel mix" occurred on December 29, 2014. Reportedly, the incident affected soil onsite and migrated offsite west into the Hillsborough River. A cleanup contractor was onsite, however, it is reported that the cleanup status was unknown. Based on the close proximity and ongoing cleanup, this facility is assigned a risk rating of "Medium."
17	Tampa Water Works Park Site & Brownfield Area 1812 North Highland Avenue	Brownfields BF291305000 BF291305001	Yes	80 feet north	Low	This EDM database report listing is previously discussed above in this Potential Contamination Sites Summary Table as Site 16 - Tampa Substation #4, Water Works Park Phase II. This listing identifies and discusses the Brownfield Site Rehabilitation Agreements (BSRAs) that are in effect at this site. Based on the nature of this listing, it is assigned a risk rating of "Low."
18	Former Tampa Police Station 1801 N Highland Ave & 1710 N Tampa St	Petroleum 8942563 Brownfields 10355	No	Adjacent north	Low	During the site reconnaissance, this facility was observed as Stetson University. According to the EDM database report, this facility formerly maintained four fuel storage tanks including one 5,000-gallon fuel onsite heat UST, one 500-gallon "other, non-regulated" UST, one 500-gallon diesel fuel UST, and one 2,000-gallon unleaded gasoline UST. All tanks were removed from the property by June 2000. A diesel fuel discharge was reported on December 28, 1988. Cleanup is ongoing. According to the most recent sampling results presented in the Task 4 Interim Assessment Report dated December 6, 2017, no analytes of concern were detected above the GCTLs at any of the locations sampled. Based on the most recent soil and groundwater sampling results, this site is given a risk rating of "Low."
19	Hillsborough County Bar Foundation 1610 N Tampa St	ECHO ID 110028297377	No	Adjacent north	No	During the site reconnaissance, this facility was observed as Chester H. Ferguson Law Center. This site is listed on the USEPA ECHO database. In this instance, the listing is due to an NPDES permit. It is presumed that this permit was necessary for dewatering during construction activities taking place circa 2007. No code violations, enforcements or other contamination concerns are reported. Based on the lack of contamination concerns, this facility is assigned a risk rating of "No."
20	Tampa City-Publication/Recreation 1420 N Tampa St	Petroleum 9400333	Yes	Within proposed ROW	Medium	This facility was identified as Site 69 in the Final Preliminary Engineering Report (FDOT 1997) and was given a risk rating of "Medium" for petroleum concerns. During the site reconnaissance, this facility was observed as a vacant, grassy lot. According to the EDM database report, this facility formerly maintained one 1,000-gallon fuel oil UST, closed in place in December 1992. No further information such as tank location or soil and/or groundwater assessment data is available. Based on its location within proposed ROW and lack of regulatory oversight relating to the petroleum tank remaining onsite, this facility is assigned a risk rating of "Medium."

Site Number	Regulatory Listing & Address	Concern & Facility ID	Identified in the 1996 TIS FEIS?	Separation Distance From Existing or Proposed Project Limits	Risk Rating	Comments
21	Florida Dept. of MGMT Services - PK Trammel 1313 N Tampa St	Petroleum 8841073 Hazardous Materials FLR000032987	Yes	Adjacent south of proposed ROW	Low	This facility was identified as Site 78 in the Final Preliminary Engineering Report (FDOT 1997) and was given a risk rating of "Low" for petroleum concerns. During the site reconnaissance, this facility was observed as an office building. According to the EDM database report, this facility is a registered CESQG with no code violations, enforcements or other contamination concerns reported. In addition, this facility formerly maintained one 500-gallon diesel fuel UST, removed in April 1997. No discharges are reported. Based on the lack of reported contamination concerns, this facility is assigned a risk rating of "Low."
22	Madison Heights 1250 N Marion St	ECHO ID 110055624490	No	130 feet south	No	During the site reconnaissance, this facility was observed as Madison Heights Apartment Complex. This site is listed on the USEPA ECHO database. In this instance, the listing is due to a NPDES permit. It is presumed that this permit was necessary for dewatering during construction activities taking place circa 2014. No code violations, enforcements or other contamination concerns are reported. Based on the lack of contamination concerns, this facility is assigned a risk rating of "No."
23	Tampa City, ERNS - Hotline City Bus Terminal 1211 N Marion St	Petroleum 8944338 ERNS Incident ID 88-644	No	Within proposed ROW	Low	During the site reconnaissance, this facility was observed as Marion Transit Center. According to the files found on FDEP's online database, an approximately 1,000-gallon UST (unspecified contents) was removed from this site in December 1988. No contamination was detected during post-excavation sampling. According to the EDM database report, an incident (presumably a spill) occurred on February 11, 1988 which prompted Tampa Fire Department to respond. No details on the type, quantity, or location of the material(s) spilled are available. Based on the lack of reported contamination concerns, this facility is assigned a risk rating of "Low."
24	Former Hillsborough County Jail System 1308 N Morgan St	Petroleum 8627689	No	Adjacent south & west	High	During the site reconnaissance, this facility was observed as Marion Transit Parking lot and pick up area. According to the EDM database report, two 5,000-gallon unleaded gasoline USTs were removed from this site in June 1988. An unleaded gasoline discharge was reported on December 19, 1988 and is awaiting cleanup. No further information is available (tank locations, soil and/or groundwater assessment). Based on the close proximity, pending cleanup status, and lack of soil and/or groundwater assessment data a, this facility is assigned a risk rating of "High."
25	Former Morgan Street Jail 1301 N Morgan St	Petroleum 9102571 Hazardous Materials FLT090080292	Yes	Adjacent south	High	This facility was identified as Site 85 in the Final Preliminary Engineering Report dated March 1997 and was given a risk rating of "Low" for petroleum concerns. During the site reconnaissance, this facility was observed as being under active construction. According to the EDM database report, this facility was formerly a registered CESQG with no code violations, enforcements or other contamination concerns reported. Additionally, this facility formerly maintained four fuel storage tanks including one 2,000-gallon diesel fuel UST, one 1,000-gallon diesel fuel UST, one 5,000-gallon fuel oil UST, and one 2,000-gallon diesel fuel aboveground storage tank (AST). All tanks were removed from the site by April 2009. A petroleum-related discharge was reported on July 14, 2009 in response to contamination discovered during tank removal. No further assessment has been conducted as of this writing and the discharge is awaiting cleanup. Based on the close proximity, pending cleanup status, and lack of soil and/or groundwater assessment data, this facility is assigned a risk rating of "High."

Site Number	Regulatory Listing & Address	Concern & Facility ID	Identified in the 1996 TIS FEIS?	Separation Distance From Existing or Proposed Project Limits	Risk Rating	Comments
26	Bazarte Rene, former Ray's Bail Bonds 801 E Scott St	Petroleum 8732385	Yes	40 feet south	High	This facility was identified as Site 86 in the Final Preliminary Engineering Report (FDOT 1997) and was given a risk rating of "Medium" for petroleum concerns. During the site reconnaissance, this facility was observed as a Burger King Restaurant. According to the EDM database report, three 1,000-gallon leaded gasoline USTs were removed from the site prior to 1986. A petroleum-related discharge was reported on December 4, 1986. Cleanup is ongoing. The most recent assessment data summarized in the Low-Scored Site Initiative (LSSI) Limited Scope Remedial Action Plan dated August 25, 2017 indicates that concentrations of polynuclear aromatic hydrocarbons (PAHs) and benzo(a)pyrene equivalents exceeding their respective SCTLs are present within the soil at this site. Groundwater sampling revealed no target analytes above their respective GCTLs. Excavation of the petroleum-impacted soils onsite are planned. Based on the close proximity, ongoing cleanup status, and documented petroleum-impacted soil onsite, this facility is assigned a risk rating of "High."
27	Robles Park Water Quality & Natural System Enh N Avon Ave 3305 N Avon Ave	ECHO ID 110063608154, 110063609448 FDEP Cleanup ID 65127	No	Adjacent west	Low	During the site reconnaissance, this facility was observed as Robles Park. According to the Soil Excavation Memo dated July 25, 1989, a leak in a hydraulic oil pump line was discovered located on the west portion of the site (approximately 600 feet west of the project limits). Confirmatory groundwater sampling revealed concentrations of toluene above its GCTL in one monitoring well. Approximately 5.49 tons of contaminated soil was excavated and removed from the site. No further assessment has been performed. Based on the considerable distance to contamination concerns, this facility is assigned a risk rating of "Low."
28	Tampa Housing Authority Robles Park 3814 N Central Ave	Hazardous Materials FL0000079921	No	220 feet west	No	During the site reconnaissance, this facility was observed as Robles Park Apartments. According to the EDM database report, this facility is registered as a non-generator of hazardous wastes with no records of code violations, enforcements or other contamination concerns reported. Based on the lack of reported contamination concerns, this facility is assigned a risk rating of "No."
29	Silver Dollar Tavern 411 E palm Ave	Petroleum 9601135	Yes	Within proposed ROW	Low	This facility was identified as Site 90 in the Final Preliminary Engineering Report (FDOT 1997) and was given a risk rating of "Medium" for petroleum concerns. During the site reconnaissance, this facility was observed as a dilapidated vacant structure undergoing demolition with a surrounding asphalt parking lot. According to the EDM database report, two 500-gallon leaded gasoline USTs and one 220-gallon kerosene UST were removed from the site in September 1998. A discharge was reported on June 5, 1996. Subsequent to sampling conducted during tank removal activities, the discharge was granted NFA status on November 3, 1998. Based on the NFA issuance and lack of current contamination concerns, this facility is assigned a risk rating of "Low."
30	W C Ray Service Station 4102 N Central Ave	Petroleum 9100814	No	350 feet west	Low	During the site reconnaissance, this facility was observed as a residence. This site reportedly operated as a gas station until the late 1950s to early 1960s. According to the EDM database report and files found on the OCULUS database, two 500-gallon leaded gasoline USTs and one 500-gallon kerosene UST were removed from the site in June 1991. No product was noted during tank removal and no odors, staining or other indications of contamination were observed. A discharge was reported on March 11, 1991 following the application for state funding from the FDEP's Abandoned Tank Restoration Program (ATRP). Subsequent to tank removal and confirmation sampling, it was deemed that no further action was required and the discharge file was closed. Based on the considerable distance and lack of documented contamination remaining onsite, this facility is assigned a risk rating of "Low."

Site Number	Regulatory Listing & Address	Concern & Facility ID	Identified in the 1996 TIS FEIS?	Separation Distance From Existing or Proposed Project Limits	Risk Rating	Comments
31	Perry Harvey Park 1201 N Orange & Cass St, 900 E Scott St	Petroleum 9813834 Institutional Controls Registry ID 1012	No	Adjacent south-southeast	Low	During the site reconnaissance, this facility was observed as Perry Harvey Park. According to the SAR dated December 23, 2016, various commercial businesses including gas stations, dry cleaners, automobile repair facilities, and a battery manufacturing plant historically operated at this site. One approximately 1,600-gallon UST was discovered during property renovations in mid-2015 and subsequently removed from the site in November 2015. Two petroleum-related discharges were reported on August 18, 2013 and November 20, 2015. The 2013 discharge was issued an LSSI No Further Action Order (NFA) on November 7, 2016. This LSSI NFA restricts groundwater use on the property. The 2015 discharge was issued an SRCO on April 6, 2017. Figures included in the SAR depict the area of concern as located approximately 430 feet south of the project limits. Given the separation distance to contamination concerns, this facility is assigned a risk rating of "Low."
32	Cumberland Farms #1003, Former Giant #122 502 E Martin Luther King Blvd	Petroleum 8625782 Hazardous Materials FLD984218263	Yes	Within proposed ROW	High	This facility was identified as Site 109 in the Final Preliminary Engineering Report (FDOT 1997) and was given a risk rating of "High" for petroleum concerns. During the site reconnaissance, this facility was observed as an active Chevron gas station with monitor wells onsite. According to the EDM database report, a total of ten USTs are registered at this facility. Eight former USTs of various capacities containing kerosene, leaded gasoline or unleaded gasoline were formerly maintained at this facility, all removed as of November 2008. One 20,000-gallon diesel fuel UST and one 15,000-gallon unleaded gasoline UST are currently in service. Two discharges were reported. The first discharge was reported on October 30, 1990 and was issued an NFA on February 9, 1993. The second discharge was reported on August 14, 1998 and is currently undergoing cleanup. The most recent assessment data included in the Template Site Assessment Report (TSAR) dated May 2, 2016 indicates that concentrations of petroleum-related analytes including benzene and total xylenes are present onsite above their respective GCTLs. Soil samples revealed SCTL exceedances of total recoverable petroleum hydrocarbons (TRPH). Based on the close proximity, ongoing cleanup status, and documented petroleum-impacted soil and groundwater onsite, this facility is assigned a risk rating of "High."
33	Lake & Central Plaza 3701 N Central Ave	Petroleum 9101311	No	170 feet west	Low	During the site reconnaissance, this facility was observed as Super Choice Meat Market with monitor wells onsite. According to the EDM database report, one 10,000-gallon and one 8,000-gallon "generic gasoline" USTs were removed in February 1993. Two discharges were reported. The first discharge was reported on March 25, 1991. The second discharge was reported on February 24, 1993. Cleanup for both discharges is ongoing. The most recent groundwater assessment data included in the Natural Attenuation Monitoring (NAM) Quarterly Report dated November 16, 2017 indicated that GCTL exceedances of petroleum-related analytes including 2-methylnaphthalene, naphthalene, ethylbenzene, and total xylenes remain onsite. The contaminant plume is reportedly stable onsite and has not migrated offsite. Based on the distance to contamination concerns, this facility is assigned a risk rating of "Low."
34	Crescenzo Property, former Spring Property 520 Floribraska Ave	Petroleum 9101452	Yes	50 feet west	Low	This facility was identified as Site 103 in the Final Preliminary Engineering Report (FDOT 1997) and was given a risk rating of "Medium" for petroleum concerns. During the site reconnaissance, this facility was observed as a vacant lot with one building structure onsite with three repair bays and former fuel pump islands. According to files found on the OCULUS database, two 5,000-gallon generic gasoline USTs, one 6,000-gallon generic gasoline UST and one 550-gallon waste oil UST were removed from this site in September 2005. One waste oil discharge was reported on March 29, 1991. In an FDEP letter dated June 28, 2010, the Environmental Protection Commission of Hillsborough County (EPCHC) requested that the discharge status should be changed to no cleanup required based on the tank closure report dated November 23, 2005, an additional sampling report dated February 6, 2006 and an NFA letter dated February 8, 2006. FDEP concurred and the discharge was assigned a status of no cleanup required. No copies of these documents are readily available on OCULUS; therefore, they were not reviewed. Based on the reported lack of contamination concerns remaining on the property, this facility is assigned a risk rating of "Low."

Site Number	Regulatory Listing & Address	Concern & Facility ID	Identified in the 1996 TIS FEIS?	Separation Distance From Existing or Proposed Project Limits	Risk Rating	Comments
35	ERNS - North Elmoore Ave 2818 North Elmoore Ave	ERNS Incident ID 56369	Yes	50 feet west	Low	This site was identified as Site 102 in the Final Preliminary Engineering Report (FDOT 1997) and was given a risk rating of "Low." During the site reconnaissance, this facility was observed as a residence. According to the EDM database report, one container (unknown capacity) with radioactive material markings was found by city personnel on May 18, 1988. Reportedly, the police bomb squad and hazardous materials team responded and were onsite. No further information is provided. Based on the lack of details and nature of the incident (radioactive material), this facility is assigned a risk rating of "Low."
36	GTE Federal Credit Union Headquarters 711 E Henderson Ave	Petroleum 9806762	No	Adjacent east	Low	During the site reconnaissance, this facility was observed as GTE Federal Credit Union Headquarters. According to the EDM database report, one 6,350-gallon diesel fuel AST is in service at this facility. No discharges are reported. Based on the lack of reported contamination concerns, this facility is assigned a risk rating of "Low."
37	Coastal Mart Store #645 702 Martin Luther King Blvd	Hazardous Materials FLTMP9304228	No	Within proposed ROW	Low	During the site reconnaissance, this facility was observed as a dilapidated concrete parking lot with no structures onsite. A remediation system was observed at the east end of the property and PVC piping (associated with the ongoing active remediation) was noted throughout the site. According to the EDM database report, this facility is registered as a CESQG with no records of code violations, enforcements or other contamination concerns reported. Based on the lack of reported hazardous material contamination concerns, this facility is assigned a risk rating of "Low." Please note that this listing addresses hazardous material concerns only. See Site No. 41 - MLK Shell #445, former Radiant Food Store #266 for information and risk evaluation regarding petroleum concerns at this site, which appears to be a duplicate listing for the same site.
38	Housing of St Laurence Property 715 E Henderson St	Petroleum 9803152	No	380 feet east	Low	During the site reconnaissance, this facility was observed as GTE Federal Credit Union Headquarters property. According to the EDM database report, four 1,000-gallon leaded gasoline USTs were removed from this site in September 2000 and one leaded gasoline UST (unknown capacity) was removed from this site in July 1965. A leaded gasoline discharge was reported on December 12, 2000 following the discovery of contamination during tank removal activities. An NFA letter was issued for this discharge on October 1, 2003. Figures included in the Limited SAR/Source Removal Report Addendum dated August 19, 2003 indicate that the formerly contaminated UST area is located approximately 380 feet east of the project limits. Based on the considerable distance and NFA issuance, this facility is assigned a risk rating of "Low."
39	Pro-Fit Development Inc. Site 4007 Taliaferro Ave	Brownfields 83521	No	Adjacent west	Low	This site's address is incorrectly listed as 4407 Taliaferro Avenue in the EDM database report. The EDM database report and the USEPA's online database describe the site as "two undeveloped vacant lots located on the southeast corner of Taliaferro Avenue and Ida Street in East Tampa, Florida." Given this information and a review of historical aerial photography from the time of the assessment (2008), it was concluded that the correct address for this site is 4007 Taliaferro Avenue. During the site reconnaissance, this site was observed as a commercial office building. According to the EDM database report, funding was received to conduct a Phase I and II ESA on the property as part of the USEPA's Brownfields Assessment Cooperative prior to site redevelopment. The purpose of the assessment was to address potential contamination impacts from the former gas station that operated on the property located adjacent south (802 Martin Luther King Boulevard). According to the USEPA's online database, the assessment was conducted between the dates of August 8, 2008 to December 23, 2008. The assessment found no significant petroleum or hazardous material impacts within the site boundaries and recommended no further assessment. Based on the reported lack of contamination concerns, this facility is assigned a risk rating of "Low."

Site Number	Regulatory Listing & Address	Concern & Facility ID	Identified in the 1996 TIS FEIS?	Separation Distance From Existing or Proposed Project Limits	Risk Rating	Comments
40	Seminole Heights Professional 4007 Taliaferro Ave	ECHO ID 110032817879	No	Adjacent west	No	During the site reconnaissance, this facility was observed as a commercial office building. This site is listed on the EPA ECHO database. In this instance, the listing is due to an NPDES permit. It is presumed that this permit was necessary for dewatering during construction activities taking place beginning in 2009. No code violations, enforcements or other contamination concerns are reported as part of this listing. Based on the lack of contamination concerns, this facility is assigned a risk rating of "No." Please note that this site is previously discussed above regarding petroleum and hazardous material assessment. See Site 39 - Pro-Fit Development Inc. for full details and risk evaluation.
41	MLK Shell #445, former Radiant Food Store #266 802 Martin Luther King Blvd	Petroleum 8625417	Yes	Partially within proposed ROW	High	This facility was identified as Site 111 in the Final Preliminary Engineering Report (FDOT 1997) and was given a risk rating of "High" for petroleum concerns. During the site reconnaissance, this facility was observed as a dilapidated concrete parking lot with no buildings onsite. A remediation system was observed at the east end of the property and PVC piping (associated with the ongoing active remediation) was noted throughout the site. According to files found on the OCULUS database, three 10,000-gallon unleaded gasoline USTs were removed from the site in May 2012 and one 1,000-gallon waste oil UST was removed from the site in April 1995. Two discharges are reported. The first discharge was reported on August 9, 1989 in response to petroleum odors within monitoring wells onsite. The second discharge was reported on April 18, 1995 in response to soil staining encountered during the removal of the waste oil tank. The cleanup for the discharges was combined based on proximity. Active remediation by soil vapor extraction (SVE) and air sparging (AS) began January 12, 2016 and is ongoing. Based on the close proximity, ongoing cleanup status, and documented petroleum-impacted groundwater onsite, this facility is assigned a risk rating of "High."
42	Tampa City - Fire Dept. Communications 2904 N Mitchell Ave	Petroleum 8842212	Yes	Partially within proposed ROW	High	This facility was identified as Site 101 in the Final Preliminary Engineering Report (FDOT 1997) and was given a risk rating of "High" for petroleum concerns. During the site reconnaissance, this facility was observed as a residence with monitor wells onsite. According to the Revised Pilot Test Plan dated November 9, 2017, the site formerly maintained one 40-gallon leaded gasoline UST, one 300-gallon fuel oil UST, one 500-gallon fuel oil UST, one 1,000-gallon diesel fuel AST. All USTs were removed in March 1991 and the AST was removed in July 1999. A diesel fuel discharge was reported on December 12, 1988. Cleanup is ongoing. The most recent assessment data included in the Pilot Test Plan indicates that active remediation by AS/SVE is proposed. GCTL exceedances of petroleum-related analytes including benzene, ethylbenzene, toluene, total xylenes, TRPH, 1-methylnaphthalene and 2-methylnaphthalene exist within the southwest portion of this site. Based on the close proximity, ongoing cleanup status, and documented petroleum-impacted groundwater onsite, this facility is assigned a risk rating of "High."
43	Hillsborough County School Board - Instr Serv 707 E Columbus Dr	Petroleum 8736992	Yes	Within proposed ROW	Low	This facility was identified as Site 94 in the Final Preliminary Engineering Report (FDOT 1997) and was given a risk rating of "Medium" for petroleum concerns. During the site reconnaissance, this facility was observed as a vacant grassy lot with no structures onsite. According to the EDM database report, one 2,000-gallon fuel oil UST was removed from this site in May 1996. One 1,000-gallon fuel oil AST is currently in service. No discharges are reported. Based on the lack of reported contamination concerns, this facility is assigned a risk rating of "Low."
44	FDOT Site Intersection of I-4 & I-275	Hazardous Materials FLT970057386	No	Within existing I-4/I-275 ROW	Low	During the site reconnaissance, this facility was observed as FDOT ROW. According to the EDM database report, this facility is registered as a CESQG with no records of code violations, enforcements or other contamination concerns reported. Based on the lack of reported contamination concerns, this facility is assigned a risk rating of "Low."

Site Number	Regulatory Listing & Address	Concern & Facility ID	Identified in the 1996 TIS FEIS?	Separation Distance From Existing or Proposed Project Limits	Risk Rating	Comments
45	Deeper Life Christian Church Inc. 3300 N Nebraska Ave	Solid Waste ID 96635	No	320 feet east	No	During the site reconnaissance, this facility was observed as Deeper Life Christian Church. According to the EDM database report, this facility is an active registered waste tire collector with no records of code violations, enforcements or other contamination concerns reported. Based on the considerable distance and lack of reported contamination concerns, this facility is assigned a risk rating of "No."
46	7-Eleven Store #37642, former Amoco-Bennetts 3930 N Nebraska Ave	Petroleum 8624812	Yes	450 feet east of proposed ROW	Medium	This facility was identified as Site 112 in the Final Preliminary Engineering Report (FDOT 1997) and was given a risk rating of "Medium" for petroleum concerns. During the site reconnaissance, this facility was observed as an active BP gas station with monitor wells onsite. According to the EDM database report, one 8,000-gallon unleaded gasoline UST, one 8,000-gallon leaded gasoline UST and one 4,000-gallon unleaded gasoline UST were removed from the site at an unknown date. Three 10,000-gallon unleaded gasoline USTs were removed from the site in September 2008. Two 15,000-gallon unleaded gasoline USTs are currently in service. No discharges are reported. Based on its use as an active gas station, this facility is assigned a risk rating of "Medium."
47	City of Tampa Site 4020 N Nebraska Ave	Hazardous Materials FLTMP9002511	No	Partially within proposed ROW	Low	During the site reconnaissance, this facility was observed as an Advance Auto Parts store. According to the EDM database report, this facility is registered as a CESQG with no records of code violations, enforcements or other contamination concerns reported. Based on the lack of reported contamination concerns, this facility is assigned a risk rating of "Low."
48	Torres Transmissions 2002 N Nebraska Ave	Petroleum 9601267	No	160 feet east of proposed ROW	Low	During the site reconnaissance, this facility was observed as Total Transmissions with monitor wells onsite. According to the EDM database report, one 1,000-gallon generic gasoline UST, two 2,000-gallon generic gasoline USTs and one 1,000-gallon diesel fuel UST were removed from the site in January 1974. One 550-gallon waste oil UST was removed in June 1996. A diesel fuel discharge was reported on May 24, 1996. According to the TSAR dated June 4, 2015, all soil and groundwater samples collected revealed no GCTL or SCTL exceedances and an NFA was recommended. The Field Inspection Form dated May 15, 2017 confirmed that the site had met all requirements for closure, however the SRCO or NFA cannot be issued until the property owner has paid the ATRP deductible. Based on the separation distance and reported lack of current contamination concerns, this facility is assigned a risk rating of "Low."
49	Family Dollar - Forest & Nebraska 806 E Forest Ave	ECHO ID 110054126664	No	120 feet east of proposed ROW	No	During the site reconnaissance, this facility was observed as a Family Dollar store. This site is listed on the EPA ECHO database. In this instance, the listing is due to an NPDES permit. It is presumed that this permit was necessary for dewatering during construction activities taking place circa 2013. No code violations, enforcements or other contamination concerns are reported. Based on the lack of contamination concerns, this facility is assigned a risk rating of "No."
50	Allstate Auto - Ralph Perez 2926 N Nebraska Ave	Petroleum 9400636	No	310 feet east of proposed ROW	Low	During the site reconnaissance, this facility was observed as Express Food Store. According to the EDM database report, three 4,000-gallon unleaded gasoline USTs and one 2,000-gallon waste oil UST were removed from the site in November 1991. No discharges are reported. Based on the separation distance and lack of reported contamination concerns, this facility is assigned a risk rating of "Low."

Site Number	Regulatory Listing & Address	Concern & Facility ID	Identified in the 1996 TIS FEIS?	Separation Distance From Existing or Proposed Project Limits	Risk Rating	Comments
51	Genes Service, former Amigo's Auto Service 2318 N Nebraska Ave	Petroleum 8625737	Yes	Adjacent east and south of proposed ROW	Medium	This facility was identified as Site 97 in the Final Preliminary Engineering Report (FDOT 1997) and was given a risk rating of "Medium" for petroleum concerns. During the site reconnaissance, this facility was observed as E&N Automotive with remnants of a fuel pump island on the north side of the property. According to the EDM database report, two approximately 1,000-gallon unleaded gasoline USTs and one approximately 1,000-gallon leaded gasoline UST were closed in place at this site in October 1988. No discharges are reported. No soil or groundwater assessment data is available. Based on the close proximity to proposed ROW, lack of assessment data in relation to the tanks reportedly closed in place and possible residual petroleum constituents within the proposed ROW, this facility is assigned a risk rating of "Medium."
52	Former Star #1229 1802 N Nebraska Ave	Petroleum 8625656	No	650 feet east	No	During the site reconnaissance, this facility was observed as a vacant property with a dilapidated concrete parking lot and multiple monitor wells onsite as well as remnants of two fuel pump islands. According to the EDM database report, one 8,000-gallon unleaded gasoline UST, one 8,000-gallon leaded gasoline UST and one 4,000-gallon unleaded gasoline UST were removed from the site in March 1991. An unleaded gasoline discharge was reported on March 18, 1991 following the discovery of contamination during tank removal activities. Figures provided in the most recent assessment in the TSAR dated October 24, 2016 depict the groundwater contamination plume as migrating offsite to adjacent properties in each compass direction, approximately 610 feet (or greater) east of the project limits. Based on the separation distance to contamination concerns, this facility is assigned a risk rating of "No."
53	Former Star #1229 - Cleanup 1802 N Nebraska Ave	Petroleum 8625656 FDEP Cleanup No. 51368513	No	650 feet east	No	This listing is previous discussed in this table as Site 52 - Former Star #1229. See full details above.
54	Nebraska Sunoco 4802 N Nebraska Ave	Petroleum 8509078	No	480 feet east	Low	During the site reconnaissance, this facility was observed as an active Sunoco gas station. According to the EDM database report, four 4,000-gallon unleaded gasoline USTs, one 4,000-gallon diesel fuel UST and one 550-gallon kerosene UST were removed from the site in June 1989. Two 10,000-gallon unleaded gasoline tanks were removed in January 2010. One 10,000-gallon unleaded gasoline UST is currently in service. A generic gasoline discharge was reported on September 14, 1988 and an SRCO was issued for the discharge on February 27, 2014. Given the distance and lack of current contamination concerns, this facility is assigned a risk rating of "Low."
55	Value Cleaners, former Sterling Cleaners 4214 Nebraska Ave	Petroleum 9502046, 9600721 Hazardous Materials FLD982173528	No	490 feet east	Low	During the site reconnaissance, this facility was observed as Value Cleaners, an active dry cleaning facility. According to the EDM database report and files found on the OCULUS database, one tetrachloroethylene AST is currently in service at this facility. Tetrachloroethylene contamination was discovered under the tank located within the facility in August 1996. No further assessment data was found and the site cleanup status is listed as pending. Based on the distance to contamination concerns, this facility is assigned a risk rating of "Low."

Site Number	Regulatory Listing & Address	Concern & Facility ID	Identified in the 1996 TIS FEIS?	Separation Distance From Existing or Proposed Project Limits	Risk Rating	Comments
56	Nebraska Tire & Auto 4402 N Nebraska Ave	Petroleum 8624936	No	510 feet east	No	During the site reconnaissance, this facility was observed as Nebraska Tire with two vehicle maintenance bays. According to the EDM database report and files found on the OCULUS database, two 3,000-gallon unleaded gasoline USTs, one 3,000-gallon leaded gasoline UST and one 550-gallon kerosene UST were removed from the site in March 1986. One 350-gallon waste oil tank was removed in June 1998. No discharges are reported. Based on the considerable distance and lack of reported contamination concerns, this facility is assigned a risk rating of "No."
57	Painters Supply 4312 N Nebraska Ave	Hazardous Materials FL0000228767	No	500 feet east	No	During the site reconnaissance, this facility was observed as Enrique A/C Supply. According to the EDM database report, this facility was formerly registered as a CESQG with no records of code violations, enforcements or other contamination concerns reported. Based on the considerable distance and lack of reported contamination concerns, this facility is assigned a risk rating of "No."
58	Jesse Honda Car Service, Gonzales Property 3816 Nebraska Ave	Petroleum 9602332 Hazardous Materials FLD982081317	No	450 feet east	No	During the site reconnaissance, this facility was observed as Eagle Tire. According to the EDM database report, this facility was formerly registered as an SQG with no records of code violations, enforcements or other contamination concerns reported. Three 4,000-gallon unleaded gasoline USTs were removed from the site in October 1996. No discharges are reported. Based on the considerable distance and lack of reported contamination concerns, this facility is assigned a risk rating of "No."
59	Trinity Café 2801 N Nebraska Ave	Petroleum 9813324	No	300 feet east of proposed ROW	Low	During the site reconnaissance, this facility was observed as Trinity Cafe. According to the EDM database report, two 300-gallon USTs (contents not reported), one 400-gallon UST (contents not reported), and one 200-gallon kerosene UST were removed from the site in August 2012. A kerosene discharge was reported on September 10, 2012 and was issued an SRCO on April 19, 2013. Based on the considerable distance and lack of current contamination concerns, this facility is assigned a risk rating of "Low."
60	Circle K #4060 3315 N Nebraska Ave	Petroleum 8508984	No	460 feet east	No	During the site reconnaissance, this facility was observed as a convenient store and restaurant. According to the EDM database report, one 10,000-gallon gasohol UST and one 10,000-gallon leaded gasoline UST were removed from the site in March 1988. No discharges are reported. Based on the considerable distance and lack of reported contamination concerns, this facility is assigned a risk rating of "No."
61	Sunoco Service Station #09926650, Vimal Investment LLC 3115 N Nebraska Ave	Hazardous Materials FLR000079905 Petroleum 8625232	No	480 feet east	Low	During the site reconnaissance, this facility was observed as Coastal Mart, an active gas station with monitor wells onsite. According to the EDM database report, two 4,000-gallon leaded gasoline USTs and two 4,000-gallon gasohol USTs were removed in June 1988; and one 6,000-gallon unleaded gasoline UST, one 8,000-gallon unleaded gasoline UST and one 10,000-gallon unleaded gasoline UST were removed from the site in January 2010. One 10,000-gallon unleaded gasoline UST and one 12,000-gallon unleaded gasoline UST are currently in service. Three petroleum-related discharges were reported on the following dates: October 16, 1986, December 30, 1988, and January 11, 2002. An NFA was issued for the 2002 discharge on April 4, 2012. The other two discharges are awaiting cleanup. Given the distance to contamination concerns, this facility is assigned a risk rating of "Low."
62	One Stop Tailors and Cleaners 3203 N Nebraska Ave	Hazardous Materials FLR000084806	No	460 feet east	No	During the site reconnaissance, this facility was observed as a vacant commercial building and asphalt parking lot. According to the EDM database report and files found on the OCULUS database, this site was formerly a laundry and dry cleaning facility that was registered as a CESQG. Three violations regarding hazardous waste registration, documentation, and determination were filed on January 24, 2002. The violations were corrected and the enforcement case was closed on May 8, 2002. Based on the considerable distance and lack of reported contamination concerns, this facility is assigned a risk rating of "No."

Site Number	Regulatory Listing & Address	Concern & Facility ID	Identified in the 1996 TIS FEIS?	Separation Distance From Existing or Proposed Project Limits	Risk Rating	Comments
63	Hightower Property 3301 N Nebraska Ave	Petroleum 9812414 Solid Waste 98469 Brownfields 111450 Institutional Controls Registry ID 882	No	460 feet east	Low	During the site reconnaissance, this facility was observed as Tire Shop vehicle maintenance facility. According to the EDM database report and files found on the OCULUS database, this site historically operated as a gas station and automobile maintenance facility. Two 2,000-gallon generic gasoline USTs, one 3,000-gallon generic gasoline UST, one 400-gallon waste oil UST, and one 400-gallon kerosene UST were removed from the site on October 27, 2010. Following contamination discovered during tank removal activities, a discharge was reported on November 26, 2010. Funding was received to conduct a Phase I and II ESA on the property as part of the USEPA's Brownfields Assessment Cooperative. Subsequent to the ESA and other site assessment activities conducted in mid-2012, it was concluded that no groundwater contamination is present at this site; however, benzo(a)pyrene equivalents remain within the soil at concentrations above the SCTLs in the southeast corner of the site. Due to the minimal amount of contamination remaining at the site, the discharge was issued an LSSI NFA order on November 2, 2012. This order restricts groundwater use on the property. Given the distance to contamination concerns and the minimal amount of soil contamination remaining onsite, this facility is assigned a risk rating of "Low."
64	Chandra Patel 3201 N Nebraska Ave	Solid Waste 95720	No	460 feet east	No	During the site reconnaissance, this facility was observed as Leal Tire Shop with two former fuel pump islands onsite. This facility was likely a former gas station; however, it is not recorded as such with any regulatory agency. According to the EDM database report, this facility is registered as an active waste tire collector with no records of code violations, enforcements or other contamination concerns reported. Based on the considerable distance and lack of reported contamination concerns, this facility is assigned a risk rating of "No."
65	Goldstar Foods 2317 N Nebraska Ave	Petroleum 8944840	Yes	70 feet east of proposed ROW	High	This facility was identified as Site 98 in the Final Preliminary Engineering Report (FDOT 1997) and was given a risk rating of "Low" for petroleum concerns. During the site reconnaissance, this facility was observed as an active Sunoco gas station with monitor wells onsite. According to the EDM database report, three 6,000-gallon unleaded gasoline USTs and one 550-gallon kerosene UST were removed from the site in November 2010. One 20,000-gallon unleaded gasoline UST is currently in service. An unleaded gasoline discharge was reported on November 30, 2010 following contamination discovered during tank removal activities. Cleanup is ongoing. The most recent sampling activities included in the SAR dated February 1, 2012 revealed concentrations of petroleum-related compounds above GCTLs including benzene, toluene, ethylbenzene, total xylenes, and TRPH within the groundwater at the former tank location. Concentrations of benzene and total xylenes exceeding SCTLs were found within the soil at the former tank area. The report recommends further sampling to delineate soil and groundwater impacts since soil and groundwater samples were only collected in the immediate vicinity of the former tanks. Based on the close proximity and ongoing cleanup of documented petroleum-impacted soil and groundwater onsite, this facility is assigned a risk rating of "High."
66	Coastal Mart #643 2309 N Nebraska Ave	Petroleum 8508941	Yes	Adjacent north of proposed ROW	Medium	This facility was identified as Site 96 in the Final Preliminary Engineering Report (FDOT 1997) and was given a risk rating of "Medium" for petroleum concerns. During the site reconnaissance, this facility was observed as a vacant building with a surrounding dilapidated asphalt parking lot. According to the EDM database report and storage tank registration files found on the OCULUS database, two 6,000-gallon, one 8,000-gallon and two 10,000-gallon "other non-regulated" USTs were removed from the site in December 1990. No discharges are reported; however, no further information is available regarding tank closure (closure report, disposal manifests, analytical data). Based on the close proximity to proposed ROW, lack of available soil and/or groundwater assessment data collected during tank removal and possible residual petroleum constituents within the proposed ROW, this facility is assigned a risk rating of "Medium."

Site Number	Regulatory Listing & Address	Concern & Facility ID	Identified in the 1996 TIS FEIS?	Separation Distance From Existing or Proposed Project Limits	Risk Rating	Comments
67	Brian McGinity 3 22nd Ave	Solid Waste 97050	No	470 feet east	No	During the site reconnaissance, this facility was observed as a grassy, vacant lot. According to the EDM database report, this facility is registered as an inactive waste tire collector with no records of code violations, enforcements or other contamination concerns reported. Based on the considerable distance and lack of reported contamination concerns, this facility is assigned a risk rating of "No."
68	Giglio Property 2007 Nebraska Ave	Petroleum 9102252	No	70 feet east	Low	During the site reconnaissance, this facility was observed as a parking lot. According to the EDM database report and files found on the OCULUS database, two 4,000-gallon unleaded gasoline USTs, one 1,000-gallon unleaded gasoline UST and six 125-gallon unleaded gasoline USTs were removed from the site in March 1991. A discharge was reported on March 21, 1991 subsequent to applying for funding from the FDEP's ATRP program. Confirmatory sampling during tank removal activities revealed no excessive soil or groundwater contamination. Due to the lack of contamination, on May 29, 2001 the status of the reported discharge was changed to "No Cleanup Required." Based on the lack of current contamination concerns, this facility is assigned a risk rating of "Low."
69	All Childrens Board - Proposed 1002 E Palm Ave	ECHO ID 110037468380	No	480 feet south	No	During the site reconnaissance, this facility was observed as offices for the Children's Board of Hillsborough County. This site is listed on the EPA ECHO database. In this instance, the listing is due to an NPDES permit. It is presumed that this permit was necessary for dewatering during construction activities taking place circa 2003. No code violations, enforcements or other contamination concerns are reported. Based on the lack of contamination concerns, this facility is assigned a risk rating of "No."
70	Danny's Generators 1023 E Columbus Dr	Petroleum 8508982	No	250 feet north	Low	During the site reconnaissance, this facility was observed as an unmarked building with cars parked onsite. According to the EDM database report, five 1,000-gallon unleaded gasoline USTs, three 560-gallon unleaded gasoline USTs, one 200-gallon unleaded gasoline UST and one 200-gallon waste oil UST were removed from this site in February 1991. Two discharges are reported. The first discharge was reported on July 15, 1988 and is listed as "No Cleanup Required." The second discharge was reported on March 29, 1991 following contamination discovered during tank removal activities. Cleanup is ongoing. The most recent assessment data included in the Level 2 Remedial Action Plan (RAP) dated December 23, 2016 indicates that concentrations of several petroleum-related compounds at concentrations above their respective Cleanup Target Levels (CTLs) remain within the soil and groundwater at the site. The petroleum-impacted groundwater is reportedly stable onsite and is shrinking in size. Active remediation by AS/SVE is planned for the site. Based on the distance to contamination concerns and the assessment work that has been performed to date, this facility is assigned a risk rating of "Low."
71	Tampa City - Fire Dept. Supply Division 2611 N 12th St	Petroleum 8842520	No	280 feet north	No	During the site reconnaissance, this facility was observed as the City of Tampa Fire Station #2. According to the EDM database report, one 500-gallon leaded gasoline UST was removed from the site in October 1990. No discharges are reported. Based on the considerable distance and lack of reported contamination concerns, this facility is assigned a risk rating of "No."

Site Number	Regulatory Listing & Address	Concern & Facility ID	Identified in the 1996 TIS FEIS?	Separation Distance From Existing or Proposed Project Limits	Risk Rating	Comments
72	Columbus Food Mart 1312 E Columbus Dr	Petroleum 8624765	No	470 feet north	Low	During the site reconnaissance, this facility was observed as an active Citgo gas station with monitor wells onsite. According to the EDM database report, two 2,000-gallon leaded gasoline USTs, two 2,000-gallon unleaded gasoline USTs and three 10,000-gallon unleaded gasoline USTs were removed from the site in March 2008 or before. One 15,000-gallon unleaded gasoline UST is currently in service. Two discharges are reported. The first discharge was reported on September 11, 1988 and the second discharge was reported on September 23, 1993. Cleanup is ongoing for both discharges. The most recent assessment data summarized in the Revised Level IV RAP dated June 30, 2017 indicates that concentrations of several petroleum-related compounds at concentrations exceeding their respective CTLs remain within the soil and groundwater at the site. The groundwater contaminant plume is depicted onsite and migrating offsite to the south across East Columbus Drive (approximately 380 feet north of proposed ROW). Active remediation by AS/SVE is planned for the site. Based on the considerable distance from the project limits and the assessment work that has been performed to date, this facility is assigned a risk rating of "Low."
73	Tampa City - Ybor Grammar School 1407 E Columbus Dr	Petroleum 9805466	No	180 feet north	Low	During the site reconnaissance, this facility was observed as the Academy Prep Center of Tampa. According to the EDM database report, one 4,000-gallon fuel oil UST was removed from the site in December 2002. A fuel oil discharge was reported on December 20, 2002 following contamination discovered during tank removal activities. The discharge was issued an NFA on March 10, 2004. Based on the distance, NFA issuance and lack of current contamination concerns, this facility is assigned a risk rating of "Low."
74	3 Way Cleaners, Baypro Dry Cleaners, Discount Dry Cleaners 1420 E Columbus Dr	Petroleum 9600543 Hazardous Materials FLD981921794	No	460 feet north	No	During the site reconnaissance, this facility was observed as a gravel parking lot with no structures onsite. A monitor well was observed onsite. According to the EDM database report, this facility was formerly a registered SQG that operated as a laundry and dry cleaner drop off point. No tanks are registered at the facility and no records of code violations, enforcements, discharges or other contamination concerns are reported. Based on the considerable distance, and lack of reported contamination concerns, this facility is assigned a risk rating of "No."
75	Columbus Tires, former Southern Hydraulic Service 1502 E Columbus Dr	Petroleum 9100548 Solid Waste 100206	No	460 feet north	Low	During the site reconnaissance, this facility was observed as Ybor City Wholesale Tires LLC. According to the EDM database report, five leaded gasoline USTs ranging in size from 1,000 to 4,000 gallons, one 1,000-gallon kerosene UST and two 550-gallon waste oil USTs were removed from the site in October 1990. One discharge was reported on March 22, 1991 in response to contamination discovered during tank removal activities. Cleanup is ongoing. The most recent assessment data included in the LSSI SAR dated April 7, 2017 identified the presence of numerous petroleum constituents in excess of their respective GCTLs within the groundwater samples collected. The groundwater contaminant plume is depicted as migrating offsite southwest across Columbus Drive (approximately 360 feet north of proposed ROW). Based on the considerable distance to contamination concerns and the assessment work that has been performed to date, this facility is assigned a risk rating of "Low."
76	Hacienda Village Parking 1615 Hacienda Ct	ECHO ID 110044265416	No	40 feet south	No	During the site reconnaissance, this facility was observed as Hacienda Village Condominiums. This site is listed on the EPA ECHO database. In this instance, the listing is due to an NPDES permit. It is presumed that this permit was necessary for dewatering during construction activities taking place circa 2005. No code violations, enforcements or other contamination concerns are reported. Based on the lack of contamination concerns, this facility is assigned a risk rating of "No."

Site Number	Regulatory Listing & Address	Concern & Facility ID	Identified in the 1996 TIS FEIS?	Separation Distance From Existing or Proposed Project Limits	Risk Rating	Comments
77	Chip Inn 1601 E Columbus Dr	Petroleum 9806802	No	280 feet north	No	During the site reconnaissance, this facility was observed as a vacant multi-story commercial building. According to the EDM database report, one 1,000-gallon diesel fuel AST was removed from the site in August 2004. No discharges are reported. Based on the considerable distance and lack of reported discharges, this facility is assigned a risk rating of "No."
78	Bainbridge Ybor City 1602 E 12th Ave	ECHO ID 110069339594, 110070027767	No	Within proposed ROW	No	During the site reconnaissance, this facility was observed Bainbridge Condominiums. This site is listed on the EPA ECHO database. In this instance, the listing is due to an NPDES permit. It is presumed that this permit was necessary for dewatering during construction activities taking place circa 2006 and/or 2017. No code violations, enforcements or other contamination concerns are reported. Based on the lack of contamination concerns, this facility is assigned a risk rating of "No."
79	Standard Cigar Co. 2701 N 16th St	Petroleum 9046769	No	350 feet north	No	During the site reconnaissance, this facility was observed as the Cuesta-Rey cigar factory. According to the EDM database report, one 500-gallon fuel oil UST was removed from the site in May 1991. No discharges are reported. Based on the considerable distance and lack of reported discharges, this facility is assigned a risk rating of "No."
80	Our Lady of Perpetual Help Church 1711 E 11th Ave	Petroleum 8628192	No	430 feet south	Low	During the site reconnaissance, this facility was observed as the Our Lady of Perpetual Help Church. According to the EDM database report, one fuel oil UST (unknown size) is registered at this facility with the tank status listed as unmaintained. No discharges are reported. Although the tank status is unmaintained, based on the nature of the facility (non-fuel dispensing), the separation distance from the project limits (430 feet) and lack of reported discharges, this facility is assigned a risk rating of "Low."
81	U-Haul of Central Tampa 2309 & 2311 N 18th St	Petroleum 8625612	Yes	Adjacent south	Low	This facility was identified as Site 119 in the Final Preliminary Engineering Report (FDOT 1997) and was given a risk rating of "Low" for petroleum concerns. During the site reconnaissance, this facility was observed as U-Haul of Central Tampa. According to the EDM database report, one 6,000-gallon diesel fuel UST, one 4,000-gallon diesel fuel UST and one 700-gallon waste oil UST were removed from this site in February 1994. No discharges are reported. Based on the lack of reported discharges, this facility is assigned a risk rating of "Low."
82	Ybor City Brewing Co. 2205 N 20th St	Hazardous Materials FLT050076041	No	250 feet south	No	During the site reconnaissance, this facility was observed as a multi-tenant commercial office building. According to the EDM database report, this facility is registered as a CESQG with no records of code violations, enforcements or other contamination concerns reported. Based on the distance and lack of reported contamination concerns, this facility is assigned a risk rating of "No."

Site Number	Regulatory Listing & Address	Concern & Facility ID	Identified in the 1996 TIS FEIS?	Separation Distance From Existing or Proposed Project Limits	Risk Rating	Comments
83	BP #130 - FDOT ROW 2040 E 14th Ave	Petroleum 8627858	Yes	Within existing I-4 ROW	High	This facility was identified as Site 120 in the Final Preliminary Engineering Report (FDOT 1997) and was given a risk rating of "High" for petroleum concerns. During the site reconnaissance, this facility was observed as existing I-4 roadway and ROW. According to the EDM database report, three 8,000-gallon unleaded gasoline USTs and one 8,000-gallon diesel fuel UST were removed from the site in March 1998; and three 10,000-gallon unleaded gasoline USTs were removed from the site in March 2003. Two discharges are reported. The first discharge was reported on November 30, 1988 and the second was reported on February 7, 1997. EPCHC concluded that the 1997 discharge was a re-report of the 1988 discharge and it was subsequently rescinded. Cleanup is pending for the 1988 discharge. No further assessment data is available. Based on the close proximity, pending cleanup status, and possible residual petroleum constituents within the project limits, this facility is assigned a risk rating of "High."
84	East Tampa Brownfields 2022 E Columbus Dr	Brownfields 122722	No	350 feet north	No	During the site reconnaissance, this site was observed as a vacant grassy lot with several cars parked onsite. According to the EDM database report and the USEPA's online database, funding was received to conduct a Phase I ESA on the property as part of the USEPA's Brownfields Assessment Cooperative. The assessment was conducted between the dates of September 19, 2010 to October 20, 2010. The assessment found no contamination concerns at the property and no further assessment was conducted. Based on the lack of contamination concerns, this facility is assigned a risk rating of "No."
85	Tampa City Fire Station #4 2100 E 11th Ave	Petroleum 8842517	No	60 feet southeast of proposed ROW	Low	During the site reconnaissance, this facility was observed as Tampa Fire Rescue Station #4. According to the EDM database report and files found on the OCULUS database, this facility formerly maintained one 500-gallon unleaded gasoline UST and one 500-gallon diesel fuel UST, both removed in October 1990. Two unleaded gasoline discharges were reported on January 20, 1990 and March 20, 1991. Both discharges were issued an NFA on September 1, 1992. Based on the regulatory status and lack of current contamination concerns, this facility is assigned a risk rating of "Low."
86	NCJ Investment Co. 2101 E 13th Ave	Petroleum 8624753	Yes	60 feet east of proposed ROW	High	This facility was identified as Site 122 in the Final Preliminary Engineering Report (FDOT 1997) and was given a risk rating of "Medium" for petroleum concerns. During the site reconnaissance, this facility was observed as a McDonald's fast food restaurant. According to the EDM database report, this facility formerly maintained at total of six fuel storage tanks: two 3,000-gallon diesel fuel USTs, two 3,000-gallon leaded gasoline USTs, one 4,000-gallon diesel fuel UST, and one 1,000-gallon waste oil UST. The tanks were removed from the site in June 1989. One petroleum discharge was reported on September 14, 1988. Cleanup is ongoing. According to the most recent assessment data included in the Task 2 Interim Site Assessment Report dated December 1, 2017, concentrations of benzene, ethylbenzene, total xylenes and naphthalene exceeding their respective GCTLs were detected within the groundwater at this site. Concentrations of benzo(a)pyrene equivalents exceeding SCTLs was detected at one sample location. The report recommends further groundwater sampling to delineate the horizontal and vertical extent of contamination. Based on the close proximity, ongoing cleanup of documented soil and groundwater contamination, and possible residual petroleum constituents within the project limits, this facility is assigned a risk rating of "High."



Site Number	Regulatory Listing & Address	Concern & Facility ID	Identified in the 1996 TIS FEIS?	Separation Distance From Existing or Proposed Project Limits	Risk Rating	Comments
87	Jason Sink, former Norman Leroy Styes 2604 N 22nd St	Solid Waste 99244	Yes	20 feet north	Medium	This facility was identified as Site 126 in the Final Preliminary Engineering Report (FDOT 1997) and was given a risk rating of “Low” for petroleum and dry cleaner solvent concerns. Please note this site is the same as Site 181 (this report) but has a different cross street address. Reportedly, the property was identified on Sanborn maps as a gas station and/or dry cleaner in the years 1951 and 1979. No further information is included in the engineering report and no regulatory information is available for the former dry cleaner or gas station in the EDM database report or on the OCULUS database. During the site reconnaissance, this facility was observed as Stained Marketplace, a vintage appliance store. According to the EDM database report, this facility is registered as an inactive waste tire collector with no records of code violations, enforcements or other contamination concerns reported. Based on the close proximity and possible residual dry cleaning solvent or petroleum impacts within the project limits associated with its reported former use as a gas station and dry cleaning facility with no regulatory oversight, this facility is assigned a risk rating of “Medium.”
88	FDOT SITE 2501 N 22nd St & I-4	Petroleum 8625735	Yes	Within existing I-4 ROW	High	This facility was identified as Site 127 in the Final Preliminary Engineering Report (FDOT 1997) and was given a risk rating of “High” for petroleum concerns. During the site reconnaissance, this facility was observed as existing I-4 roadway and ROW. According to the EDM database report, this facility formerly maintained at total of six fuel storage tanks: one 6,000-gallon diesel fuel UST and three 6,000-gallon leaded gasoline USTs removed in January 2003; and one 550-gallon waste oil UST and one 550-gallon kerosene UST removed in November 1990. One petroleum discharge was reported on March 25, 1988. Cleanup is pending. No further assessment data is available. Based on the close proximity, pending cleanup status, and possible residual petroleum constituents within the project limits, this facility is assigned a risk rating of “High.”
89	Sunoco, former United Oil Co #207 2207 E 13th Ave	Petroleum 8625038	Yes	Adjacent south	Medium	This facility was identified as Site 128 in the Final Preliminary Engineering Report (FDOT 1997) and was given a risk rating of “Medium” for petroleum concerns. During the site reconnaissance, this facility was observed as an active Sunoco gas station with monitor wells onsite. According to the EDM database report, six former unleaded gasoline USTs of various capacities were removed from the site by 2011. One 16,000-gallon unleaded gasoline UST is currently maintained onsite. Two unleaded gasoline discharges were reported on June 6, 1990 and March 8, 2011. An NFA was issued for each discharge on November 16, 2001 and April 2, 2014, respectively. Based on the close proximity and its current use as an active gas station, this facility is assigned a risk rating of “Medium.”
90	JD Garage 2701 E Columbus Dr	Petroleum 8626956	No	265 feet north	Low	During the site reconnaissance, this facility was observed as a residence. According to the EDM database report, one 1,000-gallon leaded gasoline UST was closed in place at this site in December 1991. No discharges are reported. No soil or groundwater assessment data is available. Based on the distance and lack of reported contamination concerns, this facility is assigned a risk rating of “Low.”

Site Number	Regulatory Listing & Address	Concern & Facility ID	Identified in the 1996 TIS FEIS?	Separation Distance From Existing or Proposed Project Limits	Risk Rating	Comments
91	Bay City Elks Lodge #268 2804 E Columbus Dr	Petroleum 9811621 Brownfields 111313, 81381	No	300 feet north	Low	During the site reconnaissance, this site was observed as Elks Lodge. According to the EDM database report and USEPA's online database, funding was received to conduct a Phase I and II ESA on the property as part of the USEPA's Brownfields Assessment Cooperative. The assessment was conducted between the dates of March 20, 2008 to December 31, 2008. The assessment discovered unregistered USTs, identified petroleum-related contamination within the soil and groundwater at the property and identified lead-based paint within the structure onsite. Following the assessment, four 550-gallon leaded gasoline USTs were removed from this site in August 2009. Assessment data included in the UST Removal and Closure Report dated December 2009 indicated that no significant soil or groundwater contamination was detected and recommended NFA status. Based on the considerable distance and lack of detected contamination, this facility is assigned a risk rating of "Low."
92	I-4/ Lee Roy Selmon Expressway Interchange Site Lee Roy Selmon Expressway Interchange	ECHO ID 110056403495	No	Onsite	No	During the site reconnaissance, this facility was observed as the Lee Roy Selmon Expressway Interchange. This site is listed on the EPA ECHO database. In this instance, the listing is due to an NPDES permit. It is presumed that this permit was necessary for dewatering during construction activities taking place circa 2005. No code violations, enforcements or other contamination concerns are reported. Based on the lack of contamination concerns, this facility is assigned a risk rating of "No."
93	Fashion Dry Cleaners 3434 Columbus Ave	Hazardous Materials FLTMP9103231	No	390 feet north	No	During the site reconnaissance, this facility was observed as unmarked industrial facilities. According to the EDM database report, this facility is registered as a CESQG with no records of code violations, enforcements or other contamination concerns reported. Based on the considerable distance and lack of reported contamination concerns, this facility is assigned a risk rating of "No."
94	Old 97 Company 2306 35th St	Hazardous Materials FLTMP9102862	Yes	Adjacent south	No	This facility was identified as Site 155 in the Final Preliminary Engineering Report (FDOT 1997) and was given a risk rating of "Medium" for pesticide concerns. During the site reconnaissance, this facility was observed as the vacant Old 97 Company, a cosmetics and toiletry manufacturing and wholesale company. According to the EDM database report, this facility is registered as a CESQG with no records of code violations, enforcements or other contamination concerns reported. Based on the lack of reported contamination concerns, this facility is assigned a risk rating of "No."
95	Former Revivation & Gulf Coast Metal Finishing, Inc, former Renovations AKA Redi Strip 2402 N 35th St	Hazardous Materials FLD021115837	Yes	Within existing ROW	High	This facility was identified as Site 153 in the Final Preliminary Engineering Report (FDOT 1997) and was given a risk rating of "Medium" for solvent and metal concerns. During the site reconnaissance, this facility was observed as I-4 roadway and ROW. According to the EDM database report and the Natural Attenuation Monitoring (NAM) Report dated February 7, 2017, this facility formerly conducted paint stripping and de-rusting of metal products and was registered as an SQG in 1986. Subsequent to numerous violations and warning letters issued from throughout the 1990s regarding improper waste handling and disposal, the site was accepted for state-funded cleanup under the FDEP's Hazardous Waste Cleanup Section in 2010. The NAM report identified lead, cyanide, sodium, trichloroethene, cis-1,2-dichloroethene, chlorobenzene, 1,2-dichlorobenzene, 1,4-dichlorobenzene, vinyl chloride and benzene at concentrations above applicable GCTLs at the site. Based on the close proximity, ongoing cleanup status, and documented groundwater contamination within or adjacent to the project limits, this facility is assigned a risk rating of "High."

Site Number	Regulatory Listing & Address	Concern & Facility ID	Identified in the 1996 TIS FEIS?	Separation Distance From Existing or Proposed Project Limits	Risk Rating	Comments
96	Former Revivation & Gulf Coast Metal Finishing, Inc, former Renovations AKA Redi Strip - Cleanup 2402 N 35th St	Hazardous Materials FLD021115837 FLR000199356	Yes	Within existing I-4 ROW	High	This site is previously discussed in this table as Site No. 95 - Renovations AKA Redi Strip. See site listing for full details. Given the information provided above, this site is assigned a risk rating of "High."
97	Mike's Thunder Alley 2702 N 35th St	Hazardous Materials FLR000113209	No	400 feet north	No	During the site reconnaissance, this facility was observed as an unmarked commercial building. According to the EDM database report, this facility was formerly registered as an SQG with no records of code violations, enforcements or other contamination concerns reported. Based on the considerable distance and lack of reported contamination concerns, this facility is assigned a risk rating of "No."
98	International Core Co. of Tampa 3417 E Columbus Dr	Hazardous Materials FLR000161208 Solid Waste 103456	No	130 feet north	Low	During the site reconnaissance, this facility was observed as International Core Co. of Tampa. According to the EDM database report, this facility is registered as a CESQG. Three code violations regarding improper used oil container labeling, improper waste determination and failure to cleanup a small used oil leak. As of January 21, 2010 the violations were corrected and the facility is currently in compliance. Based on the distance and lack of current contamination concerns, this facility is assigned a risk rating of "Low."
99	Crawley Corp., former CSVS Inc. 2401 N 35th St	Hazardous Materials FLT030071898	Yes	Within existing I-4 ROW	Low	This facility was identified as Site 154 in the Final Preliminary Engineering Report dated March 1997 and was given a risk rating of "Medium" for solvent and metal concerns. During the site reconnaissance, this facility was observed as I-4 roadway and ROW. According to the EDM database report, this facility is registered as a CESQG with no records of code violations, enforcements or other contamination concerns reported. Based on the lack of reported contamination concerns, this facility is assigned a risk rating of "Low."
100	West Tampa Glass Co., Glasscom Inc. 2705 N 35th St	Petroleum 8625689 Hazardous Materials FLD984209502	No	430 feet north	No	During the site reconnaissance, this facility was observed as West Tampa Glass Co. According to the EDM database report, one 800-gallon leaded gasoline AST was removed from the site in July 1997 and one 1,000-gallon generic gasoline UST was removed from the site in May 2001. Two 400-gallon diesel fuel ASTs are currently in service. A diesel fuel discharge was reported on May 2, 2001 and was issued an SRCO on October 31, 2005. In addition, this facility is a registered CESQG with no code violations, enforcements or other contamination concerns reported. Based on the considerable distance and lack of current contamination concerns, this facility is assigned a risk rating of "No."
101	Green Wizard Tire Recyclers 3515 E Columbus Dr	Solid Waste 101071, 101409	No	130 feet north	No	During the site reconnaissance, this facility was observed as Green Wizard Tire Recyclers. According to the EDM database report, this facility is registered as an active waste tire collector. Files on OCULUS indicate that eleven open violations are reported at this facility. The violations are associated with unauthorized waste tire collection, improper waste tire storage and inadequate public access. No violations related to soil or groundwater contamination are reported. Based on the distance and lack of reported contamination, this facility is assigned a risk rating of "No."
102	McEwen Lumber Co. 2620 N 36th St	Petroleum 8627033	Yes	130 feet north	Low	This facility was identified as Site 156 in the Final Preliminary Engineering Report (FDOT 1997) and was given a risk rating of "Low" for petroleum concerns. During the site reconnaissance, this facility was observed as Arrow Sheet Metal. According to the EDM database report, two 4,000-gallon diesel fuel USTs were removed from the site in December 1987. A discharge was reported on October 29, 1987 and was issued an SRCO on October 31, 2005. Based on the distance and lack of current contamination concerns, this facility is assigned a risk rating of "Low."

Site Number	Regulatory Listing & Address	Concern & Facility ID	Identified in the 1996 TIS FEIS?	Separation Distance From Existing or Proposed Project Limits	Risk Rating	Comments
103	Resin MGMT Corp. Tanker Spill I-4 at 36th St	Petroleum 9800712 ERNS Incident ID 72089	No	Within existing I-4 ROW	Low	During the site reconnaissance, this facility was observed as existing I-4 ROW. According to the EDM database report, an approximately 90-gallon diesel fuel discharge was reported on June 4, 1998 in response to a truck collision. Following source removal and additional sampling, the discharge was issued an NFA on September 11, 1998. Based on the NFA issuance, this facility is assigned a risk rating of "Low."
104	Former Weyerhaeuser Container Co. 2307 N 36th St	Petroleum 8625274 Hazardous Materials FLTMP9002303	Yes	Partially within proposed ROW	Low	This facility was identified as Site 158 in the Final Preliminary Engineering Report (FDOT 1997) and was given a risk rating of "Low" for petroleum concerns. During the site reconnaissance, this facility was observed as an unmarked warehouse building. According to the EDM database report and the LSSI General Report dated January 22, 2016, three 4,000-gallon leaded gasoline USTs and one 2,000-gallon leaded gasoline UST were removed from the site at an unknown date and one 10,000-gallon diesel fuel UST was removed from the site in March 1990. A diesel fuel discharge was reported on January 10, 1990 and was issued an SRCO on March 22, 2016. In addition, this facility is a registered CESQG with no code violations, enforcements or other contamination concerns reported. Based on the SRCO issuance and lack of current contamination concerns, this facility is assigned a risk rating of "Low."
105	Clorox Co. 3601 E Columbus Ave	Petroleum 8627500 Hazardous Materials FLD004097945 ERNS Incident ID 485441, 654259	Yes	Partially within proposed ROW	High	This facility was identified as Site 157 in the Final Preliminary Engineering Report (FDOT 1997) and was given a risk rating of "Low" for solvent concerns. During the site reconnaissance, this facility was observed as a vacant warehouse building with multiple AST's located on the south side of the property. According to the EDM database report and the LSSI SAR dated December 21, 2017, one 300-gallon waste oil UST was removed from the site in December 1989. One 15,000-gallon, two 16,000-gallon and four 25,000-gallon hazardous substance ASTs are currently in service. A petroleum discharge was reported on December 21, 1989. The LSSI SAR proposed that the discharge be granted NFA status. On January 17, 2018 the FDEP approved the NFA proposal and an SRCO is to be issued following well abandonment activities. In addition, files on OCULUS indicate that on March 11, 1996, a bleach discharge occurred from an aboveground pipe located at the base of a 25,000-gallon AST into the surrounding concrete secondary containment structure and a sodium hydroxide release was reported on August 15, 2003. Subsequent to source removal, active remediation and four quarters of Post Active Remediation Monitoring (PARM), no soil contamination remains onsite and the only groundwater contamination contaminant exceeding its GCTL remaining onsite is di-chloroacetic acid, detected in a monitoring well located approximately 90 feet north of the project limits. A Declaration of Restrictive Covenant was issued on January 12, 2015 for the property and the discharges were issued an SRCO with Conditions on February 6, 2015. These institutional controls restrict groundwater use within the south portion of the property due to the residual concentrations of di-chloroacetic acid. Based on the close proximity of documented groundwater contamination, this facility is assigned a risk rating of "High."

Site Number	Regulatory Listing & Address	Concern & Facility ID	Identified in the 1996 TIS FEIS?	Separation Distance From Existing or Proposed Project Limits	Risk Rating	Comments
106	Clorox Co. 3601 E Columbus Ave	Petroleum 8627500 Hazardous Materials FLD004097945 ERNS Incident ID 485441, 654259	Yes	Partially within proposed ROW	High	This listing is previously discussed in this table as Site 105 - Clorox Co. See above for full details.
107	US Greenfiber LLC, Interstate Warehouses LTD 3701 E Columbus Ave	Petroleum 8624850 ERNS Incident ID 1168746	Yes	Adjacent north	Low	This facility was identified as Site 159 in the Final Preliminary Engineering Report (FDOT 1997) and was given a risk rating of "Low" for petroleum concerns. During the site reconnaissance, this facility was observed as Green Fiber LLC. According to the EDM database report, one 1,000-gallon and one 2,000-gallon diesel fuel USTs were removed from the site in August 1988. A discharge was reported on June 23, 1992 and was issued an SRCO on August 14, 2013. In addition, approximately 51 gallons of Taraflex HT5 oil was discharged to the pavement at the site due to user error during fuel transfer operations on January 13, 2017. Reportedly, absorbents were applied to the discharged oil, and the cleanup was completed by a hazmat team. Based on the reported cleanup and lack of current contamination concerns, this facility is assigned a risk rating of "Low."
108	Vineland Construction Property, former Charles Silliman Trucking 2202 N 38th St	Petroleum 9804855 Solid Waste 96056	No	150 feet south	No	During the site reconnaissance, this facility was observed as Girard Environmental Services. According to the EDM database report, one 10,000-gallon diesel fuel UST and one 6,000-gallon leaded gasoline UST were removed from the site in January 1992. No discharges are reported. In addition, this facility is an inactive registered waste tire collector with no code violations, enforcements or other contamination concerns reported. Based on the distance and lack of reported contamination concerns, this facility is assigned a risk rating of "No."
109	Boca Auto Radiator Inc. 3801 E 11th Ave	Hazardous Materials FLD982129835	No	460 feet south	No	During the site reconnaissance, this facility was observed as an unmarked vacant commercial building. According to the EDM database report, this facility was formerly registered as an SQG with no records of code violations, enforcements or other contamination concerns reported. Based on the considerable distance and lack of reported contamination concerns, this facility is assigned a risk rating of "No."
110	Kamala Auto Trade, Dynotec Plastics 2211 N 38th St	Hazardous Materials FLD984244780	No	Adjacent south	No	During the site reconnaissance, this facility was observed as Dynotec Plastics with two AST's located on the southern portion of the property. According to the EDM database report, this facility was formerly registered as an SQG with no records of code violations, enforcements or other contamination concerns reported. Based on the lack of reported contamination concerns, this facility is assigned a risk rating of "No."
111	Chevron #48105 3908 E 10th Ave	Petroleum 9600160	No	420 feet south	No	During the site reconnaissance, this facility was observed as Ybor Auto Mall. According to the EDM database report, two 3,000-gallon unleaded gasoline USTs, two 3,000-gallon leaded gasoline USTs and one 550-gallon waste oil UST were removed from the site in January 1976. A discharge was reported on August 12, 1992 and was issued an SRCO on April 15, 1993. Based on the considerable distance and lack of current contamination concerns, this facility is assigned a risk rating of "No."

Site Number	Regulatory Listing & Address	Concern & Facility ID	Identified in the 1996 TIS FEIS?	Separation Distance From Existing or Proposed Project Limits	Risk Rating	Comments
112	Citgo 40th 2610 N 40th St	Petroleum 8625265	Yes	200 feet north	Low	This facility was identified as Site 161 in the Final Preliminary Engineering Report dated March 1997 and was given a risk rating of "Low" for petroleum concerns. During the site reconnaissance, this facility was observed as an active Citgo gas station with monitor wells onsite. According to the EDM database report, one 4,000-gallon diesel fuel UST was removed in July 1992. Three 4,000-gallon unleaded gasoline USTs and one 550-gallon non-regulated substance UST were removed from the site in October 2005. One 15,000-gallon unleaded gasoline UST and one 6,000-gallon diesel fuel UST are currently in service. A discharge was reported on December 12, 1988 and was issued an SRCO on August 2, 2013. Given the considerable distance from the project limits and lack of current contamination concerns, this facility is assigned a risk rating of "Low."
113	Guarino Property 3916 E Columbus Dr	Petroleum 9400568	No	450 feet north	No	During the site reconnaissance, this facility was observed as a residence. According to files found on the OCULUS database, one 550-gallon diesel fuel UST was removed from the site in June 1992. No discharges are reported. Based on the considerable distance and lack of reported contamination concerns, this facility is assigned a risk rating of "No."
114	ERNS - Laidlaw Environmental Services 40th St off I-4	ERNS Incident ID 255189	No	Texas	No	According to the EDM database report, two barrels of No. 2 oil were spilled on January 22, 1992. 1 gallon of oil reportedly reached water. The listing details a 6'x1' sheen on top of the water. The media affected is reported as water in the Houston Channel. Based on the details provided, it was concluded that this listing is an error and is not located in the State of Florida. Given this information, this listing is assigned a risk rating of "No."
115	Sunny Florida Dairy 2209 N 40th St	Petroleum 8736297	Yes	430 feet south	Low	This facility was identified as Site 163 in the Final Preliminary Engineering Report (FDOT 1997) and was given a risk rating of "Low" for petroleum concerns. During the site reconnaissance, this facility was observed as Sunny Florida Dairy. According to the EDM database report and the LSSI SAR dated April 10, 2017, one 5,000-gallon unleaded gasoline UST was removed from the site and one 10,000-gallon unleaded gasoline UST was closed in place at the site in November 1992. A petroleum discharge was reported on October 29, 1991. The most recent assessment data included in the LSSI SAR indicate that concentrations of petroleum constituents above their CTLs remain in the soil and groundwater at the site, located approximately 430 feet south of the project limits. Premised on this information, the site was placed back onto the FDEP Priority Score List and is awaiting funding for further assessment. Based on the distance from the project limits and the assessment work that has been performed to date, this facility is assigned a risk rating of "Low."
116	Texaco Station, Former Stop N Shop #2 2611 N 40th St	Petroleum 8840413 8732544	Yes	160 feet north	Medium	This facility was identified as Site 162 in the Final Preliminary Engineering Report (FDOT 1997) and was given a risk rating of "Low" for petroleum concerns. During the site reconnaissance, this facility was observed as an active Marathon gas station. According to the EDM database report, six 4,000-gallon USTs containing leaded or unleaded gasoline and one 550-gallon waste oil tank were closed in place at this site in March 1982. Six 10,000-gallon USTs containing unleaded gasoline or diesel fuel were removed from this site in November 2011. One 15,000-gallon diesel fuel UST and one 16,000-gallon unleaded gasoline UST are currently in service. Two petroleum discharges were reported on February 2, 1987 and November 23, 1994. Cleanup is ongoing for both discharges. Based on the close proximity and its use as an active gas station with two open discharges, this facility is assigned a risk rating of "Medium."

Site Number	Regulatory Listing & Address	Concern & Facility ID	Identified in the 1996 TIS FEIS?	Separation Distance From Existing or Proposed Project Limits	Risk Rating	Comments
117	Former C & A Properties 4004 E Columbus Dr	Petroleum 8625389	No	460 feet north	No	During the site reconnaissance, this facility was observed as a manmade drainage pond. According to the EDM database report, one 10,000-gallon diesel fuel UST and one 10,000-gallon leaded gasoline UST were removed in March 1990. Three 3,000-gallon (unknown/not reported contents) USTs and one 550-gallon waste oil UST were closed in place at the site at an unreported date. A discharge was reported on May 21, 1991 and was issued an NFA on July 30, 1993. Based on the considerable distance and lack of current contamination concerns, this facility is assigned a risk rating of "No."
118	Ryder Truck Rental 4008 E Columbus Dr	Petroleum 8625425 Hazardous Materials FLD981860497, FLR000199463	No	460 feet north	No	During the site reconnaissance, this facility was observed as Ryder Used Trucks. According to the EDM database report, two 1,000-gallon diesel fuel USTs and one 1,000-gallon unleaded gasoline UST were closed in place at this site in May 1989. Two 4,000-gallon (unknown/not reported contents) USTs, four 4,000-gallon leaded gasoline USTs and one 4,000-gallon new/lube oil UST were removed from the site in May 1989. Two discharges are reported. The first discharge was reported on June 30, 1989 and was issued an NFA on March 12, 1992. The second discharge was reported on December 12, 1997 and was issued an NFA on March 10, 2004. In addition, this facility was formerly a registered SQG with no records of code violations, enforcements or other contamination concerns reported. Based on the considerable distance and lack of current contamination concerns, this facility is assigned a risk rating of "No."
119	Advantage Environmental Services, Consolidated Battery Services 4101 E 12th Ave Bldg D2, Unit A2	Hazardous Materials FLD984168526, FL0000610238	No	Adjacent south	Low	During the site reconnaissance, this facility was observed as Bay Area Plumbing. According to the EDM database report, this facility was formerly registered as an SQG with no records of code violations, enforcements or other contamination concerns reported. Based on the lack of reported contamination concerns, this facility is assigned a risk rating of "Low."
120	Simon Roofing 4201A E Columbus Dr	Hazardous Materials FLT150085256	No	Adjacent north	Low	During the site reconnaissance, this facility was observed as Simon Roofing. According to the EDM database report, this facility was formerly registered as a CESQG with no records of code violations, enforcements or other contamination concerns reported. Based on the lack of reported contamination concerns, this facility is assigned a risk rating of "Low."
121	ERNS - USA Trucking I-4 West between 40th and 50th St	ERNS Incident ID 632371	No	Within I-4 ROW	Low	During the site reconnaissance, this facility was observed as I-4 roadway and ROW. According to the EDM database report, 44 pounds of benzene was released from a tanker truck on July 6, 1999. Reportedly, the remaining benzene was cleaned out of the tank and the release. The media affected is reported as air. No further information is provided in the EDM database report or the OCULUS database. Based on the media affected (air) and reported cleanup activities, this facility is assigned a risk rating of "Low."
122	H&E Equipment Services, former Bowman Transportation Co. 4310 E Columbus Dr	Petroleum 8625717 Hazardous Materials FLD981858616	No	430 feet north	No	During the site reconnaissance, this facility was observed as H&E Equipment Services. According to the EDM database report, three 5,000-gallon diesel fuel USTs were removed from the site in December 1990. A discharge was reported on June 14, 1989 and was issued an NFA on February 24, 1992. In addition, this facility is a registered CESQG. Two code violations were reported on September 4, 2014 regarding improper used oil container labeling and inadequate mercury lamp packaging. The violations were corrected and the enforcement case was closed on December 2, 2014. Based on the considerable distance and lack of current contamination concerns, this facility is assigned a risk rating of "No."

Site Number	Regulatory Listing & Address	Concern & Facility ID	Identified in the 1996 TIS FEIS?	Separation Distance From Existing or Proposed Project Limits	Risk Rating	Comments
123	PDT Trucking 2005 43rd St	Petroleum 9300639	No	560 feet south	No	During the site reconnaissance, this facility was observed as Precisions Installation Inc. According to the EDM database report, one 2,000-gallon diesel fuel UST was removed from the site in September 2004. No discharges are reported. Based on the considerable distance and lack of reported contamination concerns, this facility is assigned a risk rating of "No."
124	Steeltech Electropainting Inc., Best Uniform Service 4302 E 10th Ave	Hazardous Materials FLD982129959, FLR000012039, FLR000044529	No	Adjacent south	Low	During the site reconnaissance, this facility was observed as Allstate Business Center, a multi-tenant business park. According to the EDM database report, this facility was formerly registered as an SQG with no records of code violations, enforcements or other contamination concerns reported. Based on the lack of reported contamination concerns, this facility is assigned a risk rating of "Low."
125	Tampa Forklift Inc. 4315 E Columbus Dr	Petroleum 9501517	Yes	Adjacent south	Low	This facility was identified as Site 165 in the Final Preliminary Engineering Report (FDOT 1997) and was given a risk rating of "Medium" for petroleum concerns. During the site reconnaissance, this facility was observed as Tampa Bay Auto Network, a used car dealership. According to the EDM database report, one 4,000-gallon diesel fuel UST and one 4,000-gallon leaded gasoline UST were removed from the site in February 1995. A discharge was reported on February 2, 1995 and was issued an SRCO on August 12, 2016. Figures included in the TSAR dated February 2015 depict the former tank area as located in the northwest corner of the property (approximately 260 feet north of the project limits). Based on the distance to the former tank area, SRCO issuance and lack of current contamination concerns, this facility is assigned a risk rating of "Low."
126	Drug Abuse Comprehensive Coordinating Office 4412 E Columbus Dr	Petroleum 9809675	No	400 feet north	No	During the site reconnaissance, this facility was observed as the Drug Abuse Comprehensive Coordinating Office of Tampa. According to the EDM database report, one 1,000-gallon diesel fuel UST and one 1,000-gallon unleaded gasoline UST were removed from the site in September 2007. A discharge was reported on August 27, 2007 and was issued an SRCO on April 10, 2008. Based on the considerable distance and lack of current contamination concerns, this facility is assigned a risk rating of "No."
127	Parts & Equipment Distributors Inc. 4317 E Columbus Dr	Petroleum 8735721	Yes	Adjacent north	Low	This facility was identified as Site 166 in the Final Preliminary Engineering Report (FDOT 1997) and was given a risk rating of "Low" for petroleum concerns. During the site reconnaissance, this facility was observed as GTW of Tampa, an auto parts store. According to the EDM database report, one 3,000-gallon unleaded gasoline UST was removed from the site in November 1992. A discharge was reported on November 11, 1992 and was issued an SRCO on September 6, 2002. Figures included in the SAR/Source Removal Report dated January 17, 2002 depict the former tank area as located near the northwest corner of the building (approximately 220 feet north of the project limits). Based on the distance to the former tank area, SRCO issuance and lack of current contamination concerns, this facility is assigned a risk rating of "Low."
128	Hillsborough County School Board, Oak Park Elementary School 2716 N 46th St	Petroleum 9808440	No	160 feet north	No	During the site reconnaissance, this facility was observed as Oak Park Elementary School. According to the EDM database report and the SAR dated November 2007, prior to its current use as an elementary school, an industrial facility that produced metal fasteners formerly operated on the property. No tanks are currently registered at this facility. A petroleum discharge was reported on January 23, 2006 and was issued an SRCO on March 13, 2008. Based on the distance and lack of current contamination concerns, this facility is assigned a risk rating of "No."

Site Number	Regulatory Listing & Address	Concern & Facility ID	Identified in the 1996 TIS FEIS?	Separation Distance From Existing or Proposed Project Limits	Risk Rating	Comments
129	NAPA Genuine Parts Store 4608 E Columbus Dr	Hazardous Materials FLD982078180	Yes	40 feet north	Low	This facility was identified as Site 167 in the Final Preliminary Engineering Report (FDOT 1997) and was given a risk rating of "Low" for solvent concerns. During the site reconnaissance, this facility was observed as Florida Co-op Inc. According to the EDM database report, this facility was formerly registered as an SQG. According to the Additional Assessment and No Further Action Proposal Report dated January 18, 2000 and the Response to Comments Letter dated October 9, 2000, soil and groundwater assessment activities, including source removal, were conducted in the former repair area of the facility from March 6, 1998 to December 10, 1999. No contaminated soil remains at the site and no GCTL exceedances were noted. Based on the reported cleanup activities, this facility is assigned a risk rating of "Low."
130	Wawa Food Market #5231, former United 500 2502 N 50th St	Petroleum 8509079	Yes	460 feet south	Low	This facility was identified as Site 176 in the Final Preliminary Engineering Report (FDOT 1997) and was given a risk rating of "Medium" for petroleum concerns. During the site reconnaissance, this facility was observed as an active Wawa gas station. According to the EDM database report, three 4,000-gallon unleaded gasoline USTs, three 4,000-gallon diesel fuel USTs and one 4,000-gallon kerosene UST were removed from the site in January 2003. One 1,000-gallon (unknown contents) UST was removed in November 2016. One 20,000-gallon unleaded gasoline UST, one 22,000-gallon unleaded gasoline UST and one 22,000-gallon diesel fuel UST are currently in service. A discharge was reported on February 18, 1987. Cleanup is ongoing. In addition, this facility is a registered CESQG with no records of code violations, enforcements or other contamination concerns reported. Based on the considerable distance from the project limits, this facility is assigned a risk rating of "Low."
131	Former No Hassle Pawn Inc. 2508 N 50th St	Petroleum 9100028 Hazardous Materials FLD981918584	Yes	360 feet south	No	This facility was identified as Sites 174 and 175 in the Final Preliminary Engineering Report (FDOT 1997) and was given a risk rating of "Medium" for petroleum concerns and "Low" for hazardous materials concerns. During the site reconnaissance, this facility was observed as Holiday Inn. According to the EDM database report, three USTs of unknown size and contents were removed at an unknown date and one 250-gallon unknown contents UST was removed in March 1993. A discharge was reported on December 6, 1983. Its status is listed as no cleanup required. In addition, this facility was formerly registered as an SQG with no records of code violations, enforcements or other contamination concerns reported. Based on the considerable distance from the project limits and lack of reported contamination concerns requiring cleanup, this facility is assigned a risk rating of "No."
132	Sunoco - Columbus #440 2602 N 50th St	Petroleum 8625572	Yes	Adjacent south	High	This facility was identified as Site 172 in the Final Preliminary Engineering Report (FDOT 1997) and was given a risk rating of "Medium" for petroleum concerns. During the site reconnaissance, this facility was observed as an active Sunoco gas station. According to the EDM database report, one 10,000-gallon unleaded gasoline UST, one 8,000-gallon unleaded gasoline UST, and two 12,000-gallon diesel fuel USTs were removed from the site in February 2008. Two 10,000-gallon diesel fuel USTs and one 12,000-gallon diesel fuel USTs are currently in service. A total of seven discharges are reported. The discharge report dates and their current cleanup statuses are as follows: June 6, 1988 - ongoing cleanup; March 2, 1989 - ongoing cleanup; January 12, 1990 - no cleanup required; January 16, 1990 - no cleanup required; October 5, 1990 - ongoing cleanup; November 17, 1990 - ongoing cleanup; and April 6, 2000 - no cleanup required. Based on the close proximity and its use as an active gas station currently undergoing cleanup of four petroleum discharges, this facility is assigned a risk rating of "High."

Site Number	Regulatory Listing & Address	Concern & Facility ID	Identified in the 1996 TIS FEIS?	Separation Distance From Existing or Proposed Project Limits	Risk Rating	Comments
133	7-Eleven Store #37652 2924 N 50th Street	Petroleum 8624837	Yes	320 feet northwest	Low	This facility was identified as Site 168 in the Final Preliminary Engineering Report (FDOT 1997) and was given a risk rating of "Medium" for petroleum concerns. During the site reconnaissance, this facility was observed as an active Shell gas station. According to the EDM database report, three 10,000-gallon unleaded gasoline USTs and one 10,000-gallon diesel fuel UST were removed in March 2006. Two 20,000-gallon unleaded gasoline USTs are currently in service. One discharge was reported on September 11, 1988. Cleanup is ongoing. Based on the considerable distance from the project limits, this facility is assigned a risk rating of "Low."
134	Former Popeye's Chicken 2702 N 50th St	Petroleum 9402013	Yes	Within existing I-4 roadway and ROW	High	This facility was identified as Site 170 in the Final Preliminary Engineering Report (FDOT 1997) and was given a risk rating of "High" for petroleum concerns. During the site reconnaissance, this facility was observed as I-4 roadway and ROW. According to files found on the OCULUS database, three 3,000-gallon unleaded gasoline USTs, one 3,000-gallon leaded gasoline UST and one 550-gallon waste oil UST were removed from the site at an unknown date. One discharge was reported on October 26, 1994. Cleanup is pending. Based on the close proximity, pending cleanup status, and possible residual petroleum constituents within the project limits, this facility is assigned a risk rating of "High."
135	Chevron, former Giant #3617 2901 N 50th St	Petroleum 8625000	Yes	100 feet north	High	This facility was identified as Site 169 in the Final Preliminary Engineering Report (FDOT 1997) and was given a risk rating of "Low" for petroleum concerns. During the site reconnaissance, this facility was observed as an active Chevron gas station. According to the EDM database report, four 3,000-gallon unleaded gasoline USTs, two 3,000-gallon leaded gasoline USTs, three 10,000-gallon unleaded gasoline USTs and two 550-gallon waste oil USTs were removed from the site on or before January 1991. Two 10,000-gallon unleaded gasoline USTs and one 10,000-gallon diesel fuel UST are currently in service. Two discharges are reported. The first discharge was reported on December 27, 1988. Cleanup is ongoing. The second discharge was reported on October 11, 2004 and its status is listed as no cleanup required. Based on the close proximity, its use as an operational gas station, ongoing cleanup status, and possible residual petroleum constituents within the project limits, this facility is assigned a risk rating of "High."
136	7-Eleven Store #37662 2605 N 50th St	Petroleum 8625560 Hazardous Materials FLTMP9002540 FLD984185710	Yes	70 feet south	Medium	This facility was identified as Site 173 in the Final Preliminary Engineering Report (FDOT 1997) and was given a risk rating of "Low" for petroleum concerns. During the site reconnaissance, this facility was observed as an active Marathon gas station. According to the EDM database report, nine USTs of various capacities containing unleaded gasoline or diesel fuel were removed from the site on or before October 2011. One 15,000-gallon unleaded gasoline UST and one 20,000-gallon unleaded gasoline UST are currently in service. Three discharges are reported. The discharge report dates and their current cleanup statuses are as follows: September 26, 1986 - SRCO issued December 1, 1994; October 17, 2011 - SRCO issued April 19, 2013; and January 2, 2016 - NFA issued August 8, 2017. In addition, this facility is a registered CESQG with no records of code violations, enforcements or other contamination concerns reported. Based on the close proximity and its use as an active gas station, this facility is assigned a risk rating of "Medium."

Site Number	Regulatory Listing & Address	Concern & Facility ID	Identified in the 1996 TIS FEIS?	Separation Distance From Existing or Proposed Project Limits	Risk Rating	Comments
137	Envirotek, Tampa Electric Co., Tank Tek 3007 N 50th St	Petroleum 8624795 Hazardous Materials FLR000146159 ERNS Incident ID 557172	No	170 feet north	Low	During the site reconnaissance, this facility was observed as Tampa Hillsborough Action Plan, Inc. According to the EDM database report, an incident involving a carbon monoxide release to the air in relation to this site was reported on October 27, 1997. Based on the media affected (air), this incident is not considered a contamination concern to this project. One 2,000-gallon unleaded gasoline UST was removed in October 1987 and one 2,500-gallon unleaded gasoline UST was closed in place at this site in September 2007. No discharges are reported. In addition, this facility is a registered CESQG with no records of code violations, enforcements or other contamination concerns reported. Based on the distance and lack of reported contamination concerns, this facility is assigned a risk rating of "Low."
138	ERNS - 22nd Street and West Bound Entrance to Crosstown Expressway	ERNS Incident ID 579502	No	Possibly onsite	Medium	According to the EDM database report, a caller reported a release of 400 pounds of di-ammonium phosphate (commonly used as a fertilizer) that occurred on September 11, 2001. The release reportedly affected asphalt only. No further information is provided. Based on the lack of cleanup information and possible impacts within the project limits, this facility is assigned a risk rating of "Medium."
139	Kula's Collision & Customs 3919 E Columbus Dr	Hazardous Materials FLR000221176	No	210 feet north	No	During the site reconnaissance, this facility was observed as Kula's Collision & Customs. According to the EDM database report, this facility is a registered CESQG with no records of code violations, enforcements or other contamination concerns reported. Based on the considerable distance and lack of reported contamination concerns, this facility is assigned a risk rating of "No."
140	ERNS - 47th Street 2312 N 47th St	ERNS Incident ID 1109181	No	100 feet south	Low	During the site reconnaissance, this facility was observed as existing I-4 roadway and ROW. According to the EDM database report, an incident involving an unknown amount of raw sewage occurred on February 26, 2015. The release reportedly did not reach water. No further information is provided. Based on the lack of details and the nature of this listing, this facility is assigned a risk rating of "Low."
141	ERNS - Columbus & 50th Street Columbus Dr & 50th St	ERNS Incident ID 1120919	No	Adjacent south	Low	During the site reconnaissance, this facility was observed as existing ROW of Columbus Drive. According to the EDM database report, a vehicle crash discharged approximately 25 gallons of No. 1-D oil to a nearby water body on June 25, 2015. Reportedly, absorbents were applied to the spill and a contractor was hired to complete the cleanup. Based on the small discharge quantity and reported cleanup efforts, this facility is assigned a risk rating of "Low."
Sites from the March 1997 Final Preliminary Engineering Report (these sites not previously listed above or identified in the EDM database report)						
142	Vacated Building - former Auto Repair 1721 W Green St	Petroleum, metals no regulatory ID	Yes	250 feet west	No	This facility was identified as Site 59 in the Final Preliminary Engineering Report (FDOT 1997) and was given a risk rating of "Low" for metals and petroleum concerns. During the site reconnaissance, this facility was observed as Mt. Vernon Church. The report indicates that this property was identified as an automobile service facility in 1951 and 1979 on Sanborn Maps. No records of registered tanks, reported discharges or other contamination concerns were found. Based on the considerable distance and lack of reported discharges or other contamination concerns, this facility is assigned a risk rating of "No."
143	Former TECO Substation Laurel St & Rome Ave	PCBs no regulatory ID	Yes	150 feet west	No	This facility was identified as Site 60 in the Final Preliminary Engineering Report (FDOT 1997) and was given a risk rating of "Medium" for PCB (Polychlorinated Biphenyls) concerns. During the site reconnaissance, this facility was observed as a cell tower. The report indicates that this property was identified as an electricity substation in 1997. No records of registered tanks, reported discharges or other contamination concerns were found. Based on the considerable distance and lack of reported contamination concerns, this facility is assigned a risk rating of "No."

Site Number	Regulatory Listing & Address	Concern & Facility ID	Identified in the 1996 TIS FEIS?	Separation Distance From Existing or Proposed Project Limits	Risk Rating	Comments
144	Vacant Parcels - former Auto Repair 1605 Delaware Ave	Petroleum, solvents no regulatory ID	Yes	Adjacent north	Medium	This facility was identified as Site 63 in the Final Preliminary Engineering Report (FDOT 1997) and was given a risk rating of "Medium" for solvent and petroleum concerns. During the site reconnaissance, this facility was observed as a manmade drainage pond. The report indicates that this property was identified as an automobile service facility in 1951 on Sanborn Maps. No records of registered tanks, reported discharges or other contamination concerns were found. Based on the close proximity and possible residual petroleum and/or solvent impacts within the project limits associated with its reported former use as an automobile repair shop with no regulatory oversight, this facility is assigned a risk rating of "Medium."
145	Former Mr. Woods Auto Repair - Site 64 1103 La Salle St.	Petroleum, solvents no regulatory ID	Yes	Adjacent south and east	Medium	This facility was identified as Site 64 in the Final Preliminary Engineering Report (FDOT 1997) and was given a risk rating of "Medium" for solvent and petroleum concerns. During the site reconnaissance, this facility was observed as a vacant lot with no structures onsite and a dilapidated concrete pad. The report indicates that this property was identified as a former automobile paint and body shop and former gas station in 1951 and 1979 on Sanborn Maps. No records of registered tanks, reported discharges or other contamination concerns were found. Based on the close proximity and possible residual petroleum and/or solvent impacts within the project limits associated with its reported former use as a gas station and an automobile repair shop with no regulatory oversight, this facility is assigned a risk rating of "Medium."
146	Former Foundry 1400 Block of Doyle Carlton Dr	Petroleum, solvents no regulatory ID	Yes	Adjacent south	Low	This facility was identified as Site 66 in the Final Preliminary Engineering Report (FDOT 1997) and was given a risk rating of "Medium" for solvent and petroleum concerns. During the site reconnaissance, this facility was observed as Art Center Lofts Condominiums. The report indicates that this property was identified as a former metal foundry in 1951 on Sanborn Maps. No records of registered tanks, reported discharges or other contamination concerns were found. Based on the nature of this listing and the lack of reported discharges or other contamination concerns, this facility is assigned a risk rating of "Low."
147	Tampa Police Dept. Parking Lot - Former Foundry NW Corner of Tampa St & Kay St	Petroleum, solvents no regulatory ID	Yes	Within proposed ROW	Low	This facility was identified as Site 68 in the Final Preliminary Engineering Report (FDOT 1997) and was given a risk rating of "Low" for solvent and petroleum concerns. During the site reconnaissance, this facility was observed as existing I-275 ROW. The report indicates that this property was identified as a former metal foundry in 1951 on Sanborn Maps. No records of registered tanks, reported discharges or other contamination concerns were found. Based on the nature of this listing and the lack of reported discharges or other contamination concerns, this facility is assigned a risk rating of "Low."
148	Tampa City - Royal St Parking Lot Royal St & Tampa St	Petroleum 8841046	Yes	600 feet south	No	This facility was identified as Site 70 in the Final Preliminary Engineering Report (FDOT 1997) and was given a risk rating of "High" for petroleum concerns. During the site reconnaissance, this facility was observed as a parking lot. This site was not identified on the EDM database report due to its distance from the project; however, supplemental research on the OCULUS database provided current status information. According to the Source Removal Report dated March 2017, eight USTs of various capacities and contents were removed in 1987. A discharge was reported in September 1987 in response to contamination discovered during tank removal activities. Site assessment activities were performed in 1987 through 2016 which concluded that impacted soils remained onsite and that groundwater was not impacted. The report details the removal of the remaining petroleum-impacted soil from the site in 2017 and recommended the issuance of an NFA for the discharge. The site is currently awaiting well abandonment activities before the discharge can be issued an NFA. Based on the considerable distance and documented lack of soil or groundwater contamination, this facility is assigned a risk rating of "No."

Site Number	Regulatory Listing & Address	Concern & Facility ID	Identified in the 1996 TIS FEIS?	Separation Distance From Existing or Proposed Project Limits	Risk Rating	Comments
149	Tampa City Parking Lot 1108 N Tampa St	Petroleum 8841046	Yes	600 feet south	No	This facility was identified as Site 71 in the Final Preliminary Engineering Report (FDOT 1997) and was given a risk rating of "Medium" for solvent and petroleum concerns. This facility is previously discussed above as Site No. 148 - Tampa City - Royal St Parking Lot. See listing above for details. Based on the considerable distance and documented lack of soil or groundwater contamination, this facility is assigned a risk rating of "No."
150	FDOT Right-of-Way - former Gas Station 1010 Tampa St	Petroleum no regulatory ID	Yes	1,100 feet south	No	This facility was identified as Site 72 in the Final Preliminary Engineering Report (FDOT 1997) and was given a risk rating of "High" for petroleum concerns. During the site reconnaissance, this facility was observed as the intersection of Tampa Street and Tyler Street. The report indicates that this property was identified as a former gas station in 1951 on Sanborn Maps. No records of registered tanks, reported discharges or other contamination concerns were found. Based on the considerable distance to potential contamination concerns, this facility is assigned a risk rating of "No."
151	Pioneer Auto Service Center, former Mr. Kleen (Auto Detailing) 1004 Tampa St	Petroleum 8625262	Yes	1,150 feet south	No	This facility was identified as Site 73 in the Final Preliminary Engineering Report (FDOT 1997) and was given a risk rating of "High" for petroleum concerns. During the site reconnaissance, this facility was observed as the intersection of Tampa Street and Tyler Street. The report indicates that this property was identified as a former gas station in 1951 on Sanborn Maps. This site was not identified on the EDM database report due to its distance from the project; however, supplemental research on the OCULUS database provided current status information. Files on the OCULUS database indicate that no tanks remain onsite and there are no open discharges currently at this site. Based on the considerable distance and lack of current contamination concerns, this facility is assigned a risk rating of "No."
152	Vacant Lot - Former Leatherworks 1601 N Tampa St	Petroleum no regulatory ID	Yes	adjacent north	Low	This facility was identified as Site 74 in the Final Preliminary Engineering Report (FDOT 1997) and was given a risk rating of "Low" for solvent and petroleum concerns. During the site reconnaissance, this facility was observed as existing Tampa Street ROW. The report indicates that this property was identified as a former leatherworks and possible tannery facility in 1951 on Sanborn Maps. No records of registered tanks, reported discharges or other contamination concerns were found. Based on the nature of this listing and the lack of reported discharges or other contamination concerns, this facility is assigned a risk rating of "Low."
153	City Parking Lot: Former Gas Station 1500 block of Tampa St	Petroleum no regulatory ID	Yes	onsite	Medium	This facility was identified as Site 75 in the Final Preliminary Engineering Report (FDOT 1997) and was given a risk rating of "High" for solvent and petroleum concerns. During the site reconnaissance, this facility was observed as the intersection of Tampa Street and Kay Street. The report indicates that this property was identified as a former gas station with automobile repair in 1931 and 1951 on Sanborn Maps. No records of registered tanks, reported discharges or other contamination concerns were found. Based on the close proximity and possible residual petroleum and/or solvent impacts within the project limits associated with its reported former use as a gas station and an automobile repair shop with no regulatory oversight, this facility is assigned a risk rating of "Medium."
154	HRS Office Parking Lot: Former Gas Station 1400 block of Tampa St	Petroleum no regulatory ID	Yes	Within proposed ROW	Medium	This facility was identified as Site 76 in the Final Preliminary Engineering Report (FDOT 1997) and was given a risk rating of "High" for solvent and petroleum concerns. During the site reconnaissance, this facility was observed as Tampa Street. The report indicates that the northwest portion of this property was identified as a former gas station with automobile repair in 1951 and 1962 on Sanborn Maps. No records of registered tanks, reported discharges or other contamination concerns were found. Based on the close proximity and possible residual petroleum and/or solvent impacts within the project limits associated with its reported former use as a gas station and an automobile repair shop with no regulatory oversight, this facility is assigned a risk rating of "Medium."

Site Number	Regulatory Listing & Address	Concern & Facility ID	Identified in the 1996 TIS FEIS?	Separation Distance From Existing or Proposed Project Limits	Risk Rating	Comments
155	HRS Office Parking Lot: Former Dry Cleaner 1400 block of Franklin St	Dry Cleaning Solvents no regulatory ID	Yes	Possibly onsite	Medium	This facility was identified as Site 77 in the Final Preliminary Engineering Report (FDOT 1997) and was given a risk rating of “High” for solvent concerns. During the site reconnaissance, this facility was observed as Tampa Street. The report indicates that the southeast portion of the current parking lot was identified as a former dry cleaning facility in 1951, 1954 and 1962 on Sanborn Maps. No records of registered tanks, reported discharges or other contamination concerns were found. Based on the close proximity and possible residual soil or groundwater impacts within the project limits associated with its reported former use as a dry cleaner with no regulatory oversight, this facility is assigned a risk rating of “Medium.”
156	Parking Lot: former Gas Station 1201 Tampa St	Petroleum 9701321	Yes	540 feet south	No`	This facility was identified as Site 79 in the Final Preliminary Engineering Report (FDOT 1997) and was given a risk rating of “High” for petroleum concerns. During the site reconnaissance, this facility was observed as an active parking lot. The report indicates that this property was identified as a former gas station in 1951 on Sanborn Maps. This site was not identified on the EDM database report due to its distance from the project; however, supplemental research on the OCULUS database provided current status information. According to the OCULUS database, no tanks are registered at the site. A petroleum discharge was reported on September 4, 1997 and is awaiting cleanup. Based on the considerable distance to potential contamination concerns, this facility is assigned a risk rating of “No.”
157	Domino’s Pizza: former Gas Station 1005 Tampa St	Petroleum 9601294	Yes	1,000 feet south	No	This facility was identified as Site 80 in the Final Preliminary Engineering Report (FDOT 1997) and was given a risk rating of “Medium” for petroleum concerns. During the site reconnaissance, this facility was observed as Domino’s Pizza. The report indicates that this property was identified as a former gas station in 1951 on Sanborn Maps. This site was not identified on the EDM database report due to its distance from the project; however, supplemental research on the OCULUS database provided current status information. According to the OCULUS database, thirteen USTs of various capacities and contents were formerly maintained onsite. A petroleum discharge was reported on March 25, 1996 and is awaiting cleanup. Based on the considerable distance to potential contamination concerns, this facility is assigned a risk rating of “No.”
158	Central Animal Hospital 1523 N Franklin St	Petroleum no regulatory ID	Yes	adjacent north	Medium	This facility was identified as Site 81 in the Final Preliminary Engineering Report (FDOT 1997) and was given a risk rating of “High” for petroleum concerns. During the site reconnaissance, this site was observed as Seven-One-Seven Parking. The report indicates that a fill port and vent pipe associated with a fuel oil UST of unknown capacity were observed during a field review conducted in 1995. No records of registered tanks, reported discharges or other contamination concerns were found. Based on the close proximity and possible residual petroleum impacts within the project limits associated with the unregistered UST, this facility is assigned a risk rating of “Medium.”
159	Former Willies Auto Beauty Shop 1408 N Florida Ave	Petroleum no regulatory ID	Yes	onsite and adjacent north	Medium	This facility was identified as Site 82 in the Final Preliminary Engineering Report (FDOT 1997) and was given a risk rating of “Medium” for lead and solvent concerns. During the site reconnaissance, this site was observed as Seven-One-Seven Parking. The report indicates that this property was identified as a former automobile repair shop in 1951 on Sanborn Maps. No records of registered tanks, reported discharges or other contamination concerns were found. Based on the close proximity and possible residual petroleum, lead, and solvent impacts within the project limits associated with the former use as an automobile repair shop, this facility is assigned a risk rating of “Medium.”

Site Number	Regulatory Listing & Address	Concern & Facility ID	Identified in the 1996 TIS FEIS?	Separation Distance From Existing or Proposed Project Limits	Risk Rating	Comments
160	HRS Office Parking Lot: former Gas Station 1300 block of Florida Ave	Petroleum no regulatory ID	Yes	Onsite within proposed ROW	Medium	This facility was identified as Site 83 in the Final Preliminary Engineering Report (FDOT 1997) and was given a risk rating of “High” for solvent and petroleum concerns. During the site reconnaissance, this facility was observed as Florida Avenue. The report indicates that the property on the northwest corner of Florida Avenue and Laurel Street was identified as a former gas station with automobile repair in 1951 on Sanborn Maps. No records of registered tanks, reported discharges or other contamination concerns were found. Based on the close proximity and possible residual petroleum impacts within the project limits associated with its reported former use as a gas station and an automobile repair shop with no regulatory oversight, this facility is assigned a risk rating of “Medium.”
161	TECO Substation: Florida Ave 1600 block of Florida Ave	PCBs no regulatory ID	Yes	Partially within proposed ROW	Medium	This facility was identified as Site 84 in the Final Preliminary Engineering Report (FDOT 1997) and was given a risk rating of “Medium” for PCB concerns. During the site reconnaissance, this facility was observed as an active electricity substation. The report indicates that this property was identified as an electricity substation in 1997. No records of registered tanks, reported discharges or other contamination concerns were found. Based on the close proximity and possible soil or groundwater impacts within the project limits associated with its use as an electricity substation, this facility is assigned a risk rating of “Medium.”
162	FDOT Right-of-Way: former Gas Station North of Scott St between Orange & Jefferson St	Petroleum no regulatory ID	Yes	Within existing ROW	Medium	This facility was identified as Site 87 in the Final Preliminary Engineering Report (FDOT 1997) and was given a risk rating of “High” for petroleum concerns. During the site reconnaissance, this facility was observed as Scott Street grassy ROW. The report indicates that this area was identified as a former automobile repair shop with one gasoline tank in 1931 on Sanborn Maps. No records of registered tanks, reported discharges or other contamination concerns were found. Based on the close proximity and possible residual petroleum impacts within the project limits associated with its reported former use as an automobile repair shop with no regulatory oversight, this facility is assigned a risk rating of “Medium.”
163	Central Park Village: former Dry Cleaner Former intersection of Scott St & Lamar Ave	Dry Cleaning Solvents no regulatory ID	Yes	380 feet east	No	This facility was identified as Site 88 in the Final Preliminary Engineering Report (FDOT 1997) and was given a risk rating of “Low” for solvent concerns. During the site reconnaissance, this facility was observed as a Burger King Restaurant. The report indicates that the area was identified as a former dry cleaning facility in 1951 on Sanborn Maps. No records of registered tanks, reported discharges or other contamination concerns were found. Based on the considerable distance and lack of reported contamination concerns, this facility is assigned a risk rating of “No.”
164	Vacant Parcel: former Gas Station SE corner of Henderson & Governor St	Petroleum no regulatory ID	Yes	1,300 feet southeast	No	This facility was identified as Site 89 in the Final Preliminary Engineering Report (FDOT 1997) and was given a risk rating of “Low” for petroleum concerns. During the site reconnaissance, this site was observed as an asphalt parking lot. The report indicates that the area was identified as a former gas station in 1951, 1954 and 1962 on Sanborn Maps. No records of registered tanks, reported discharges or other contamination concerns were found. Based on the considerable distance, this facility is assigned a risk rating of “No.”
165	Vacated Building: former Gas Station NE corner of Nebraska Ave and Palm Ave	Petroleum no regulatory ID	Yes	210 feet east	No	This facility was identified as Site 92 in the Final Preliminary Engineering Report (FDOT 1997) and was given a risk rating of “Low” for petroleum concerns. During the site reconnaissance, this site was observed as an asphalt parking lot. The report indicates that the property was identified as a former gas station in 1951 on Sanborn Maps. No records of registered tanks, reported discharges or other contamination concerns were found. Based on the considerable distance, this facility is assigned a risk rating of “No.”

Site Number	Regulatory Listing & Address	Concern & Facility ID	Identified in the 1996 TIS FEIS?	Separation Distance From Existing or Proposed Project Limits	Risk Rating	Comments
166	FDOT Right-of-Way: Former Gas Station NE corner of Nebraska Ave & 12th Ave	Petroleum no regulatory ID	Yes	Within existing ROW	Medium	This facility was identified as Site 93 in the Final Preliminary Engineering Report (FDOT 1997) and was given a risk rating of “High” for petroleum concerns. During the site reconnaissance, this facility was observed as Nebraska Avenue ROW. The report indicates that the property was identified as a former gas station in 1951 on Sanborn Maps. No records of registered tanks, reported discharges or other contamination concerns were found. Based on the close proximity and possible residual petroleum impacts within the project limits associated with its reported former use as a gas station with no regulatory oversight, this facility is assigned a risk rating of “Medium.”
167	Eastside Funeral Home 2301 N Nebraska Ave	Petroleum no regulatory ID	Yes	Within proposed ROW	Medium	This facility was identified as Site 95 in the Final Preliminary Engineering Report (FDOT 1997) and was given a risk rating of “High” for solvent and petroleum concerns. During the site reconnaissance, this facility was observed as a vacant, grassy lot. The report indicates that the property was identified as a former automobile repair shop in 1951 on Sanborn Maps. No records of registered tanks, reported discharges or other contamination concerns were found. Based on the close proximity and possible residual petroleum and/or solvent impacts within the project limits associated with its reported former use as an automobile repair shop with no regulatory oversight, this facility is assigned a risk rating of “Medium.”
168	FDOT Right-of-Way: former Dry Cleaner SW corner of Taliaferro Ave & Columbus Dr.	Dry Cleaning Solvents no regulatory ID	Yes	Within existing ROW	Medium	This facility was identified as Site 99 in the Final Preliminary Engineering Report (FDOT 1997) and was given a risk rating of “High” for solvent concerns. During the site reconnaissance, this facility was observed as Columbus Drive ROW. The report indicates that the property was identified as a former dry cleaning facility in 1951, 1954 and 1962 on Sanborn Maps. No records of registered tanks, reported discharges or other contamination concerns were found. Based on the close proximity and possible residual soil or groundwater impacts within the project limits associated with its reported former use as a dry cleaner with no regulatory oversight, this facility is assigned a risk rating of “Medium.”
169	FDOT Right-of-Way: former Gas Station NE corner of Elmore Ave & Columbus Dr.	Petroleum no regulatory ID	Yes	Within existing ROW	Medium	This facility was identified as Site 100 in the Final Preliminary Engineering Report (FDOT 1997) and was given a risk rating of “High” for petroleum concerns. During the site reconnaissance, this facility was observed as Columbus Drive ROW. The report indicates that the property was identified as a former gas station in 1962 on Sanborn Maps. No records of registered tanks, reported discharges or other contamination concerns were found. Based on the close proximity and possible residual petroleum impacts within the project limits associated with its reported former use as a gas station with no regulatory oversight, this facility is assigned a risk rating of “Medium.”
170	Western Union Check Express: former Gas Station 3921 N Florida Ave	Petroleum no regulatory ID	Yes	1,500 feet west	No	This facility was identified as Site 104 in the Final Preliminary Engineering Report (FDOT 1997) and was given a risk rating of “Medium” for petroleum concerns. During the site reconnaissance, this facility was observed as Ace Check Cashing. The report indicates that the property was identified as a former gas station in 1951 on Sanborn Maps. No records of registered tanks, reported discharges or other contamination concerns were found. Based on the considerable distance, this facility is assigned a risk rating of "No."
171	Vacant Lot: former Auto Repair 203 E MLK Blvd	Petroleum no regulatory ID	Yes	1,450 feet west	No	This facility was identified as Site 105 in the Final Preliminary Engineering Report (FDOT 1997) and was given a risk rating of “High” for solvent and petroleum concerns. During the site reconnaissance, this facility was observed as an active gravel-based parking lot. The report indicates that the property was identified as a former automobile repair shop in 1951 on Sanborn Maps. No records of registered tanks, reported discharges or other contamination concerns were found. Based on the considerable distance, this facility is assigned a risk rating of “No.”

Site Number	Regulatory Listing & Address	Concern & Facility ID	Identified in the 1996 TIS FEIS?	Separation Distance From Existing or Proposed Project Limits	Risk Rating	Comments
172	Haliburton Motors 4001 N Florida Ave	Petroleum no regulatory ID	Yes	1,500 feet west	No	This facility was identified as Site 106 in the Final Preliminary Engineering Report (FDOT 1997) and was given a risk rating of "Medium" for solvent and petroleum concerns. During the site reconnaissance, this facility was observed as a vacant building. The report indicates that the property was identified as a former automobile repair shop in 1951 on Sanborn Maps. No records of registered tanks, reported discharges or other contamination concerns were found. Based on the considerable distance, this facility is assigned a risk rating of "No."
173	Jamar Auto Brokers 204 E MLK Blvd	Petroleum no regulatory ID	Yes	1,400 feet west	No	This facility was identified as Site 107 in the Final Preliminary Engineering Report (FDOT 1997) and was given a risk rating of "Medium" for solvent and petroleum concerns. During the site reconnaissance, this facility was observed as Galaxy Fireworks. The report indicates that the property was identified as a used car lot and possible repair shop. No records of registered tanks, reported discharges or other contamination concerns were found. Based on the considerable distance, this facility is assigned a risk rating of "No."
174	Office Building: former Gas Station 4002 Central Ave (400 block of MLK Blvd)	Petroleum no regulatory ID	Yes	70 feet west	Medium	This facility was identified as Site 108 in the Final Preliminary Engineering Report (FDOT 1997) and was given a risk rating of "Medium" for petroleum concerns. During the site reconnaissance, this facility was observed as the intersection of MLK Jr. Boulevard and Central Avenue. The report indicates that the property at the northwest corner of MLK Boulevard and Central Avenue was identified as a former gas station in 1951 on Sanborn Maps. Based on the close proximity and possible residual petroleum impacts within the project limits associated with its reported former use as a gas station with no regulatory oversight, this facility is assigned a risk rating of "Medium."
175	Answerite Telephone Service 510 E MLK Blvd	Petroleum 8732454	Yes	Within proposed ROW	Low	This facility was identified as Site 110 in the Final Preliminary Engineering Report (FDOT 1997) and was given a risk rating of "Medium" for petroleum concerns. During the site reconnaissance, this site was observed as a Metro PCS cell phone store. This site was not identified on the EDM database report due to its distance from the project; however, supplemental research on the OCULUS database provided current status information. According to files found on the OCULUS database, this facility formerly maintained six USTs of various sizes and capacities, all removed from the site by September 1993. A discharge was reported on September 30, 1993 and was issued an NFA on June 9, 1995. Based on the reported cleanup and lack of remaining contamination sources, this facility is assigned a risk rating of "Low."
176	Vacant Lot: former Paint Warehouse 816 E MLK Blvd	Solvents, metals no regulatory ID	Yes	160 feet east	Low	This facility was identified as Site 113 in the Final Preliminary Engineering Report (FDOT 1997) and was given a risk rating of "Low" for solvent and metal concerns. During the site reconnaissance, this facility was observed as a dilapidated concrete parking lot with no buildings onsite. A remediation system was observed at the east end of the property and PVC piping (associated with the ongoing active remediation) was noted throughout the site. This facility is also identified above as Site No. 41- MLK Shell #445, former Radiant Food Store #266-"High" risk rating. The remediation system observed onsite is related to the former use of the site as a gas station. The Final Preliminary Engineering Report indicates that the property was identified as a former paint warehouse in 1951 on Sanborn Maps. No records of reported discharges or other contamination concerns in relation to the former paint warehouse were found. Based on the distance and lack of reported contamination concerns in relation to its former use as a paint warehouse, this facility is assigned a risk rating of "Low."

Site Number	Regulatory Listing & Address	Concern & Facility ID	Identified in the 1996 TIS FEIS?	Separation Distance From Existing or Proposed Project Limits	Risk Rating	Comments
177	Tampa Door: former Paint Warehouse 4001 N Nebraska Ave	Solvents, metals no regulatory ID	Yes	730 feet east	No	This facility was identified as Site 114 in the Final Preliminary Engineering Report (FDOT 1997) and was given a risk rating of “Low” for solvent and metal concerns. During the site reconnaissance, this site was observed as Tampa Door. The report indicates that the property was identified as a former paint warehouse in 1951 on Sanborn Maps. No records of reported discharges or other contamination concerns were found. Based on the considerable distance, this facility is assigned a risk rating of “No.”
178	Burger King: former Gas Station 2301 N 21st St	Petroleum no regulatory ID	Yes	Adjacent south	Medium	This facility was identified as Site 121 in the Final Preliminary Engineering Report (FDOT 1997) and was given a risk rating of “Medium” for petroleum concerns. During the site reconnaissance, this site was observed as a Burger King restaurant. The report indicates that the property was identified as a former gas station in 1979 on Sanborn Maps. No records of registered tanks, reported discharges or other contamination concerns were found. Based on the close proximity and possible residual petroleum impacts within the project limits associated with its reported former use as a gas station with no regulatory oversight, this facility is assigned a risk rating of “Medium.”
179	FDOT Right-of-Way: former Gas Station NW corner of 22nd St & 13th Ave beneath I-4	Petroleum no regulatory ID	Yes	Within existing I-4 roadway and ROW	Medium	This facility was identified as Site 123 in the Final Preliminary Engineering Report (FDOT 1997) and was given a risk rating of “High” for petroleum concerns. During the site reconnaissance, this site was observed as I-4 roadway and ROW. The report indicates that the property was identified as a former gas station in 1962 on Sanborn Maps. No records of registered tanks, reported discharges or other contamination concerns were found. Based on the close proximity and possible residual petroleum impacts within the project limits associated with its reported former use as a gas station with no regulatory oversight, this facility is assigned a risk rating of “Medium.”
180	FDOT Right-of-Way: former Gas Station SW corner of 22nd St & 14th Ave beneath I-4	Petroleum no regulatory ID	Yes	Within existing I-4 roadway and ROW	Medium	This facility was identified as Site 124 in the Final Preliminary Engineering Report (FDOT 1997) and was given a risk rating of “High” for petroleum concerns. During the site reconnaissance, this site was observed as I-4 roadway and ROW. The report indicates that the property was identified as a former gas station in 1951, 1954 and 1962 on Sanborn Maps. No records of registered tanks, reported discharges or other contamination concerns were found. Based on the close proximity and possible residual petroleum impacts within the project limits associated with its reported former use as a gas station with no regulatory oversight, this facility is assigned a risk rating of “Medium.”
181	Former McKenny Garage 2106 15th Ave	Petroleum no regulatory ID	Yes	Adjacent north	Medium	This facility was identified as Site 125 in the Final Preliminary Engineering Report (FDOT 1997) and was given a risk rating of “Low” for solvent and petroleum concerns. Please note this site is the same as Site 87 (this report) but has a different cross street address. During the site reconnaissance, this site was observed as Stained Marketplace, a vintage appliance store. The report indicates that the property was identified as a former automobile repair shop in 1951, 1954 and 1962 on Sanborn Maps. No records of registered tanks, reported discharges or other contamination concerns were found. Based on the close proximity and possible residual petroleum impacts within the project limits associated with its reported former use as an automobile repair shop with no regulatory oversight, this facility is assigned a risk rating of “Medium.”
182	Vacant Parcel: former Auto Repair 2302 N 26th St	Petroleum no regulatory ID	Yes	Adjacent south	Medium	This facility was identified as Site 129 in the Final Preliminary Engineering Report (FDOT 1997) and was given a risk rating of “Low” for solvent and petroleum concerns. During the site reconnaissance, this site was observed as a vacant grassy lot. The report indicates that the property was identified as a former automobile repair shop in 1979 on Sanborn Maps. No records of registered tanks, reported discharges or other contamination concerns were found. Based on the close proximity and possible residual petroleum and/or solvent impacts within the project limits associated with its reported former use as an automobile repair shop with no regulatory oversight, this facility is assigned a risk rating of “Medium.”

Site Number	Regulatory Listing & Address	Concern & Facility ID	Identified in the 1996 TIS FEIS?	Separation Distance From Existing or Proposed Project Limits	Risk Rating	Comments
183	Massey Metals Co. 2009 N 22nd St	Petroleum 8625331	Yes	750 feet south	No	This facility was identified as Site 130 in the Final Preliminary Engineering Report (FDOT 1997) and was given a risk rating of “Low” for solvent and petroleum concerns. During the site reconnaissance, this site was observed as Beaune's Wine Bar. This site was not identified on the EDM database report due to its distance from the project; however, supplemental research on the OCULUS database provided current status information. Files found on OCULUS indicate that one 1,600-gallon leaded gasoline UST was removed from the site in November 1989. No discharges are reported. Based on the considerable distance and lack of reported contamination concerns, this facility is assigned a risk rating of “No.”
184	Former Samson Concrete Co. 3001 14th Ave	Petroleum no regulatory ID	Yes	Within existing I-4 ROW	Medium	This facility was identified as Site 131 the Final Preliminary Engineering Report (FDOT 1997) and was given a risk rating of “High” for petroleum concerns. During the site reconnaissance, this facility was observed as existing I-4 roadway and ROW. The report indicates that a fuel pump was observed within a former warehouse (currently I-4 ROW) during a field review. No records of registered tanks, reported discharges or other contamination concerns were found. Based on the close proximity and possible residual petroleum impacts within the project limits associated with the unregistered fuel pump and possible USTs, this facility is assigned a risk rating of “Medium.”
185	TECO Substation 2900 block 12th Ave	PCBs no regulatory ID	Yes	Adjacent west and east	Medium	This facility was identified as Site 132 in the Final Preliminary Engineering Report (FDOT 1997) and was given a risk rating of “Medium” for PCB concerns. During the site reconnaissance, this facility was observed as an active electricity substation. The report indicates that this property was identified as an electricity substation in 1997. No records of registered tanks, reported discharges or other contamination concerns were found. Based on the close proximity and possible soil or groundwater impacts within the project limits associated with its use as an electricity substation, this facility is assigned a risk rating of “Medium.”
186	Masonry Movers 3007 12th Ave	Petroleum no regulatory ID	Yes	Within proposed ROW	Low	This facility was identified as Site 137 in the Final Preliminary Engineering Report (FDOT 1997) and was given a risk rating of “Medium” for petroleum concerns. During the site reconnaissance, this site was observed as a vacant grassy parcel. The report indicates that the property was formerly a heavy equipment storage yard with no registered tanks. No records of registered tanks, reported discharges or other contamination concerns were found. Based on its former use as a heavy equipment storage yard with no reported contamination concerns, this facility is assigned a risk rating of “Low.”
187	Vacated Parcels: former Auto Repair 2104 N 31st St	Petroleum no regulatory ID	Yes	Within Lee Roy Selmon Expressway ROW (400 feet south of project limits)	Low	This facility was identified as Site 138 in the Final Preliminary Engineering Report (FDOT 1997) and was given a risk rating of “Low” for solvent and petroleum concerns. During the site reconnaissance, this site was observed as Lee Roy Selmon Expressway roadway and ROW. The report indicates that the property was identified as a former automobile repair shop in 1979 on Sanborn Maps. No records of registered tanks, reported discharges or other contamination concerns were found. Based on the considerable distance and lack of reported contamination concerns, this facility is assigned a risk rating of “Low.”
188	Tampa Electro Plating 3005 E 10th Ave	Hazardous Materials FLD982117871	Yes	Within Lee Roy Selmon Expressway ROW (520 feet south of project limits)	No	This facility was identified as Site 139 in the Final Preliminary Engineering Report (FDOT 1997) and was given a risk rating of “High” for solvent and metal concerns. During the site reconnaissance, this site was observed as existing Lee Roy Selmon Expressway roadway and ROW, approximately 520 feet south of the project limits. According to the Institutional Controls Audit Report (undated), this facility was formerly an SQG with a land use restriction in place due to elevated levels of lead and nickel within the soils at the site. Reportedly, FDOT removed impacted soils prior to the construction of the Lee Roy Selmon Expressway. Based on the considerable distance, this facility is assigned a risk rating of “No.”

Site Number	Regulatory Listing & Address	Concern & Facility ID	Identified in the 1996 TIS FEIS?	Separation Distance From Existing or Proposed Project Limits	Risk Rating	Comments
189	Vacated Parcels: former Peoples Oil Co. 3002 E 8th Ave	Petroleum 9601327	Yes	Within Lee Roy Selmon Expressway ROW (920 feet south of project limits)	No	This facility was identified as Site 140 in the Final Preliminary Engineering Report (FDOT 1997) and was given a risk rating of “High” for petroleum concerns. During the site reconnaissance, this site was observed as existing Lee Roy Selmon Expressway roadway and ROW, approximately 920 feet south of the project limits. This site was not identified on the EDM database report due to its distance from the project; however, supplemental research on the OCULUS database provided current status information. According to files found on the OCULUS database, this facility formerly maintained nine ASTs of various capacities and contents. The facility is currently awaiting state funded cleanup under the ATRP program. Based on the considerable distance, this facility is assigned a risk rating of “No.”
190	Vacant Warehouse 2500 Block N 34th St	Petroleum no regulatory ID	Yes	Within proposed ROW	Medium	This facility was identified as Site 152 in the Final Preliminary Engineering Report (FDOT 1997) and was given a risk rating of “Medium” for petroleum concerns. During the site reconnaissance, this site was observed as I-4 roadway and ROW. The report indicates that storage of bulk oil ASTs were identified in 1951 on Sanborn Maps. No records of registered tanks, reported discharges or other contamination concerns were found. Based on the close proximity and possible residual petroleum impacts within the project limits associated with its reported former use as bulk storage tank facility with no regulatory oversight, this facility is assigned a risk rating of “Medium.”
191	Gulf Coast Lift Trucks 3807 E Columbus Ave	Petroleum no regulatory ID	Yes	190 feet north	No	This facility was identified as Site 160 in the Final Preliminary Engineering Report (FDOT 1997) and was given a risk rating of “Low” for solvent and petroleum concerns. During the site reconnaissance, this site was observed as Southeast Dairy Processors. The report identified this site as a lift truck service during field review. No records of registered tanks, reported discharges or other contamination concerns were found. Based on the distance and lack of reported contamination concerns, this facility is assigned a risk rating of “No.”
192	Hazardous Material Spill 2411 N 40th St	Hazardous Materials no regulatory ID	Yes	possibly onsite	Low	This facility was identified as Site 164 in the Final Preliminary Engineering Report (FDOT 1997) and was given a risk rating of “Low” for solvent and petroleum concerns. During the site reconnaissance, this site was observed as I-4 roadway and ROW. The report identified this site as spill of unknown quantity and type occurring on I-4 near 40th Street. No further information is available. Based on the unspecified location and unknown type and quantity of the material spilled, this facility is assigned a risk rating of “Low.”
193	Kash N Karry Food Store 5028 E Columbus Plaza	Petroleum 8625155	Yes	700 feet south	No	This facility was identified as Site 171 in the Final Preliminary Engineering Report (FDOT 1997) and was given a risk rating of “Low” for solvent and petroleum concerns. During the site reconnaissance, this site was observed as Columbus Plaza commercial business center. This site was not identified on the EDM database report due to its distance from the project; however, supplemental research on the OCULUS database provided current status information. According to files found on the OCULUS database, this facility formerly maintain six USTs of various capacities and contents. A discharge was reported on August 12, 1988 and was issued an SRCO on December 15, 1998. Based on the considerable distance and lack of current contamination concerns, this facility is assigned a risk rating of “No.”

6.2 Pond Site Evaluation

When facilities/sites are identified in proximity to the ROW, they are assigned a risk rating using the FDOT’s standard methodology (High, Medium, Low or No). In a similar manner, the proposed pond sites, or stormwater management facilities (SMF), are assigned a risk rating so they can be evaluated as part of the overall engineering design process. The existing stormwater management design for Basins 7 through 11 is adequate in the existing condition for the proposed roadway design; therefore, SMFs within Basin 7 through 11 have not been evaluated as part of this document. Also, it has been determined that the existing SMFs within Basin 1 will accommodate the proposed improvements for all Design Options. The SMFs evaluated below for the Design Options are for Basins 2 through 6. Details for each location investigated are provided in **Table 6-2**. SMF locations are illustrated in **Appendix A**.

Table 6-2 Proposed Pond Site Evaluation

Proposed Pond	Risk Rating	Comments
Design Option A		
SMF 2A	No	During the site reconnaissance, SMF 2A was observed as vacant, grassy land. Historical aerial reviews indicate a former residential complex onsite, which was demolished in 2017. No contaminated facilities are located on or adjacent to the pond site. The nearest contamination site, Site 14 – “No” risk rating, is located more than 500 feet southeast of SMF 2A. Given the lack of onsite or adjacent contamination concerns, SMF 2A is assigned a risk rating of “No.”
SMF 3A	Low	During the site reconnaissance, SMF 3A was observed as part of an existing pond surrounded by the Ashley Drive on-ramp to I-275. The Pond Site also encompasses a portion of the Ashley Drive on-ramp to I-275. Historical aerial reviews indicate that this has been a pond surrounded by Ashley Drive on-ramp to I-275 since 1965. No contaminated facilities are located on or adjacent to the pond site. Nearby sites of concern include Site 16 - "Medium" risk rating, a park undergoing cleanup for one open discharge located approximately 240 feet north of SMF 3A; Site 18 – “Low” risk rating, a former police station with one open petroleum discharge located approximately 100 feet north of SMF 3A. The most recent sampling results detected no GCTL exceedances. Based on the lack of onsite or adjacent contamination concerns, SMF 3A is assigned a risk rating of “Low.”
SMF 3B	Medium	According to Google Earth imagery, SMF 3B is comprised of a manmade pond, roadway, and I-275 entrance ramp. Historical aerial reviews indicate that this has been a pond surrounded by Ashley Drive on-ramp to I-275 since 1965. Site 20 – “Medium” risk rating is located onsite. A petroleum UST was reportedly closed in place on this property. No further information such as tank location or soil and/or groundwater assessment data is available. Nearby sites of concern include Site 154 and 155 – “Medium” risk ratings located approximately 60 feet southeast of SMF 3B. These two sites were identified in the Final Preliminary Engineering Report (FDOT 1997) as a former gas station (Site 154) and a former dry cleaning facility (Site 155) based on Sanborn maps. The exact location of these two sites is not known. Based on the possible residual petroleum constituents associated with the closed in place UST remaining onsite, SMF 3B is assigned a risk rating of “Medium.”
SMF 3C	Low	According to Google Earth imagery, SMF 3C is located just south of SMF 3B and consists of existing roadways and one commercial structure at the southeast corner of the pond site. Historical aerial reviews indicate that the area has had a similar configuration since 1965. No contaminated facilities are located on or adjacent to the pond site. Nearby sites of concern include Site 154 and 155 – “Medium” risk ratings located approximately 80 feet southeast of SMF 3C. These two sites were identified in the Final Preliminary Engineering Report (FDOT 1997) as a former gas station (Site 154) and a former dry cleaning facility (Site 155) based on Sanborn maps. The exact location of these two sites is not known; Site 20 – “Medium” risk rating is located approximately 200 feet north of SMF 3C. A petroleum UST was reportedly closed in place on this property. No further information such as tank location or soil and/or groundwater assessment data is available; Site 21 – “Low” risk rating located approximately 70 feet east of SMF 3C. This site formerly maintained one petroleum UST with no reported discharges and is also a registered CESQG with no reported concerns; Site 13 – “Low” risk rating located approximately 110 feet southwest of SMF 3C. This site received an NFA for former solvent and petroleum contamination. Based on the lack of onsite or adjacent contamination concerns, SMF 3C is assigned a risk rating of “Low.”
SMF 3D	Low	According to Google Earth imagery, the majority of SMF 3D is located underneath existing I-275 Roadway with the north portion partially encompassing the intersection of North Henderson Avenue and North Central Avenue roadway. Historical aerial reviews indicate that this has had a similar configuration since 1965. No contaminated facilities are located on or adjacent to the pond site. Nearby sites of concern include Site 36 – “Low” risk rating located approximately 260 feet east of SMF 3D. This site currently maintains one petroleum AST with no reported discharges. Based on the lack of onsite or nearby contamination concerns, SMF 3D is assigned a risk rating of “Low.”

Proposed Pond	Risk Rating	Comments
SMF 4A	Medium	During the site reconnaissance, SMF 4A was observed underneath existing I-275/I-4 as well as open field and a commercial business in the northern portion. A review of historical aerial photography depicts I-275/I-4 roadway since 1965. Site 44 – “Low” risk rating, is located onsite. This site is a former registered CESQG with no reported concerns. Site 43 – “Low” risk rating, is also located onsite. This site is a former school that maintained two registered petroleum tanks with no discharges. Nearby sites of concern include Site 51 – “Medium” risk rating, an automobile repair facility located approximately 140 feet northeast of the pond site with two USTs closed in place; Site 65 – “High” risk rating, an active gas station with ongoing cleanup related to one open petroleum discharge located approximately 230 feet northeast of the pond site; Site 66 “Medium” risk rating, a former gas station with no tanks in service and no reported discharges located approximately 90 feet northeast of the pond site; Site 166 – “Medium” risk rating, a former gas station with no regulatory oversight located approximately 80 feet east of the pond site; and Site 167 – “Medium” risk rating, a former automobile repair shop with no regulatory oversight located approximately 90 feet east of the pond site. Based on possible residual soil or groundwater impacts in relation to nearby contamination sites, SMF 4A is assigned a risk rating of “Medium .”
SMF 4B	Low	According to Google Earth imagery, SMF 4B is located within existing I-275/I-4 roadway and ROW. A review of historical aerial photography depicts the pond site as I-275/I-4 roadway since 1965. Site 43 – “Low” risk rating is located onsite. This site is has two former registered petroleum tanks with no reported discharges. Nearby sites of concern include Site 44 – “Low” risk rating located adjacent east. This site is a former registered CESQG with no reported concerns; Site 168 – “Medium” risk rating located approximately 180 feet north of SMF 4B. This site was identified in the Final Preliminary Engineering Report (FDOT 1997) as a former dry cleaning facility based on Sanborn maps. Based on the lack of reported contamination concerns onsite or adjacent to the pond site, SMF 4B is assigned a risk rating of “Low.”
SMF 4C	Low	SMF 4C is only part of Option A, Alternative 2. According to Google Earth imagery, SMF 4C is located within existing I-275/I-4 roadway and ROW. A review of historical aerial photography depicts the pond site as I-275/I-4 roadway since 1965. No contaminated facilities are located on or adjacent to the pond site. Nearby sites of concern include Site 44 – “Low” risk rating located approximately 300 feet east. This site is a former registered CESQG with no reported concerns. Based on the lack of reported contamination concerns onsite or adjacent to the pond site, SMF 4C is assigned a risk rating of “Low.”
SMF 4D	Low	SMF 4D is only part of Option A, Alternative 2. According to Google Earth imagery, SMF 4D is located within existing I-275/I-4 roadway and ROW. A review of historical aerial photography depicts the pond site as I-275/I-4 roadway since 1965. No contaminated facilities are located on or adjacent to the pond site. Nearby sites of concern include Site 43 – “Low” risk rating located approximately 180 feet northeast. This site is has two former registered petroleum tanks with no reported discharges. Based on the lack of reported contamination concerns onsite or adjacent to the pond site, SMF 4D is assigned a risk rating of “Low.”
SMF 5A	Low	SMF 5A is only part of Option A, Alternative 1. During the site reconnaissance, this pond site was observed as residences, parking lots, vacant land, and a commercial business (daycare facility). A review of historical aerial photography indicates that residences existed onsite dating back to 1938. No contaminated facilities are located on or adjacent to the pond site. Nearby sites of concern include Site 63 – “Low” risk rating, a tire shop located approximately 80 feet southeast of SMF 5A with an institutional control (LSSI NFA) restricting groundwater use at the property. Reportedly, a minimal amount of contaminated soil remains onsite and no contaminated groundwater remains onsite; Site 45 – “No” risk rating, an inactive waste tire collector with no reported concerns located approximately 80 feet south of the pond site; Site 60 – “No” risk rating, a former gas station with no tanks remaining onsite and no reported concerns located approximately 90 feet east of the pond site; and Site 62 – “No” risk rating, a former CESQG with no current concerns located approximately 220 feet southeast of the pond site. Based on the lack of reported contamination concerns onsite or adjacent to the pond site, SMF 5A is assigned a risk rating of “Low.”
SMF 6A	High	SMF 6A is only part of Option A, Alternative 1. During the site reconnaissance, this pond site was observed as an existing gas station, a commercial business, and residences. A review of historical aerial photography depicts residences and commercial businesses onsite dating back to 1938. Onsite and nearby sites of concern include Site 32 – “High” risk rating, an active gas station with ongoing cleanup of petroleum contamination located onsite within the southwest portion of the SMF 6A; Site 175 – “Low” risk rating, a former gas station with no tanks remaining onsite and no open discharges located onsite; and Site 174 – “Medium” risk rating, a former gas station located approximately 80 feet west of the pond site identified in the Final Preliminary Engineering Report (FDOT 1997) based on Sanborn maps with unknown tank status and no regulatory oversight. Based on the possible soil and/or groundwater impacts in relation to the nearby sites of concern including the active gas station onsite, SMF 6A is assigned a risk rating of “High.”

Proposed Pond	Risk Rating	Comments
SMF 6B	Low	SMF 6B is only part of Option A, Alternative 1. According to Google Earth imagery, SMF 6B is comprised of two non-contiguous portions located within existing I-275 roadway at Dr. Martin Luther King Jr Boulevard. A review of historical aerial photography depicts residences and commercial businesses onsite dating back to 1938. No contaminated facilities are located on or adjacent to the pond site. Nearby sites of concern include Site 32 – “High” risk rating, an active gas station with ongoing cleanup of petroleum contamination located approximately 260 feet southwest of the northern portion of SMF 6B; Site 175 – “Low” risk rating, a former gas station with no tanks remaining onsite and no open discharges located approximately 190 feet southwest of the northern portion of SMF 6B; Site 39 – “Low” risk rating, a former Brownfields site with no concerns located approximately 110 feet east of the northern portion of SMF 6B; Site 40 – “No” risk rating, an ECHO site that formerly had an NPDES permit located approximately 110 feet east of the northern portion of SMF 6B; Site 37 – “Low” risk rating, a former CESQG with no reported concerns located approximately 170 feet southeast of the northern portion of SMF 6B; Site 41 – “High” risk rating, a former gas station undergoing active remediation for two open petroleum discharges located approximately 170 feet southeast of the northern portion of SMF 6B; and Site 176 – “Low” risk rating, a former paint warehouse identified in the Final Preliminary Engineering Report (FDOT 1997) based on Sanborn Maps. Based on the lack of reported contamination concerns onsite or adjacent to the pond site, SMF 6B is assigned a risk rating of “Low.”
Design Option B		
SMF 2A	No	During the site reconnaissance, SMF 2A was observed as vacant, grassy land. Historical aerial reviews indicate a former residential complex onsite, which was demolished in 2017. No contaminated facilities are located on or adjacent to the pond site. The nearest contamination site, Site 14 – “No” risk rating, is located more than 500 feet southeast of SMF 2A. Given the lack of onsite or nearby contamination concerns, SMF 2A is assigned a risk rating of “No.”
SMF 3A	Low	During the site reconnaissance, SMF 3A was observed as part of an existing pond surrounded by the Ashley Drive on-ramp to I-275. The Pond Site also encompasses a portion of the Ashley Drive on-ramp to I-275. Historical aerial reviews indicate that this has been a pond surrounded by Ashley Drive on-ramp to I-275 since 1965. No contaminated facilities are located on or adjacent to the pond site. Nearby sites of concern include Site 16 - "Medium" risk rating, a park undergoing cleanup for one open discharge located approximately 240 feet north of SMF 3A; Site 18 – “Low” risk rating, a former police station with one open petroleum discharge located approximately 100 feet north of SMF 3A. The most recent sampling results detected no GCTL exceedances. Based on the lack of onsite or nearby contamination concerns, SMF 3A is assigned a risk rating of “Low.”
SMF 3B	Medium	According to Google Earth imagery, SMF 3B is comprised of a manmade pond, roadway, and I-275 entrance ramp. Historical aerial reviews indicate that this has been a pond surrounded by Ashley Drive on-ramp to I-275 since 1965. Site 20 – “Medium” risk rating is located onsite. A petroleum UST was reportedly closed in place on this property. No further information such as tank location or soil and/or groundwater assessment data is available. Nearby sites of concern include Site 154 and 155 – “Medium” risk ratings located approximately 60 feet southeast of SMF 3B. These two sites were identified in the Final Preliminary Engineering Report (FDOT 1997) as a former gas station (Site 154) and a former dry cleaning facility (Site 155) based on Sanborn maps. The exact location of these two sites is not known. Based on the possible residual petroleum constituents within the associated with the closed in place UST remaining onsite, SMF 3B is assigned a risk rating of “Medium.”
SMF 3C	Low	According to Google Earth imagery, SMF 3C is located just south of SMF 3B and consists of existing roadways and one commercial structure at the southeast corner of the pond site. Historical aerial reviews indicate that this has had a similar configuration since 1965. No contaminated facilities are located on or adjacent to the pond site. Nearby sites of concern include Site 154 and 155 – “Medium” risk ratings located approximately 80 feet southeast of SMF 3C. These two sites were identified in the Final Preliminary Engineering Report (FDOT 1997) as a former gas station (Site 154) and a former dry cleaning facility (Site 155) based on Sanborn maps. The exact location of these two sites is not known; Site 21 – “Low” risk rating located approximately 70 feet east of SMF 3C. This site formerly maintained one petroleum UST with no reported discharges and is also a registered CESQG with no reported concerns; Site 13 – “Low” risk rating located approximately 110 feet southwest of SMF 3C. This site received an NFA for former solvent and petroleum contamination. Based on the lack of onsite or nearby contamination concerns, SMF 3C is assigned a risk rating of “Low.”
SMF 3D	Low	According to Google Earth imagery, the majority of SMF 3D is located underneath existing I-275 Roadway with the north portion partially encompassing the intersection of North Henderson Avenue and North Central Avenue roadway. Historical aerial reviews indicate that this has had a similar configuration since 1965. No contaminated facilities are located on or adjacent to the pond site. Nearby sites of concern include Site 36 – “Low” risk rating located approximately 260 feet east of SMF 3D. This site currently maintains one petroleum AST with no reported discharges. Based on the lack of onsite or nearby contamination concerns, SMF 3D is assigned a risk rating of “Low.”
SMF 4A	High	During the site reconnaissance, SMF 4A was observed underneath existing I-275/I-4 as well as open field and a commercial business in the northern portion. A review of historical aerial photography depicts I-275/I-4 roadway since 1965. Nearby sites of concern include Site 44 – “Low” risk rating located onsite. This site is a former registered CESQG with no reported concerns; Site 43 – “Low” risk rating located onsite. This site is has two former registered petroleum tanks with no discharges; Site 51 – “Medium” risk rating, an automobile repair facility located approximately 140 feet northeast of the pond site with two USTs closed in place; Site 65 – “High” risk rating, an active gas station with ongoing cleanup related to one open petroleum discharge located approximately 230 feet northeast of the pond site; Site 66 “Medium” risk rating, a former gas station with no reported discharges located approximately 90 feet northeast of the pond site; Site 166 – “Medium” risk rating, a former gas station with no regulatory oversight located approximately 80 feet east of the pond site; and Site 167 – “Medium” risk rating, a former automobile repair shop with no regulatory oversight located approximately 90 feet east of the pond site. Based on possible residual soil or groundwater impacts in relation to nearby contamination sites, SMF 4A is assigned a risk rating of “High.”



Proposed Pond	Risk Rating	Comments
SMF 5A	Low	SMF 5A is only part of Option B, Alternative 1. During the site reconnaissance, this pond site was observed as residences, parking lots, vacant land, and a commercial business (daycare facility). A review of historical aerial photography indicates that residences existed onsite dating back to 1938. No contaminated facilities are located on or adjacent to the pond site. Nearby sites of concern include Site 63 – “Low” risk rating, a tire shop located approximately 80 feet southeast of SMF 5A with an institutional control (LSSI NFA) restricting groundwater use at the property. Reportedly, a minimal amount of contaminated soil remains onsite and no contaminated groundwater remains onsite; Site 45 – “No” risk rating, an inactive waste tire collector with no reported concerns located approximately 80 feet south of the pond site; Site 60 – “No” risk rating, a former gas station with no tanks remaining onsite and no reported concerns located approximately 90 feet east of the pond site; and Site 62 – “No” risk rating, a former CESQG with no current concerns located approximately 220 feet southeast of the pond site. Based on the lack of reported contamination concerns onsite or adjacent to the pond site, SMF 5A is assigned a risk rating of “Low.”
SMF 6A	High	SMF 6A is only part of Option B, Alternative 1. During the site reconnaissance, this pond site was observed as an existing gas station, a commercial business, and residences. A review of historical aerial photography depicts residences and commercial businesses onsite dating back to 1938. Onsite and nearby sites of concern include Site 32 – “High” risk rating, an active gas station with ongoing cleanup of petroleum contamination located onsite within the southwest portion of the SMF 6A; Site 175 – “Low” risk rating, a former gas station with no tanks remaining onsite and no open discharges located onsite; and Site 174 – “Medium” risk rating, a former gas station located approximately 80 feet west of the pond site identified in the Final Preliminary Engineering Report (FDOT 1997) based on Sanborn maps with unknown tank status and no regulatory oversight. Based on the possible soil and/or groundwater impacts in relation to the nearby sites of concern including the active gas station onsite, SMF 6A is assigned a risk rating of “High.”
SMF 6B	Low	SMF 6B is only part of Option B, Alternative 1. According to Google Earth imagery, SMF 6B is comprised of two non-contiguous portions located within existing I-275 roadway at Dr. Martin Luther King Jr Boulevard. A review of historical aerial photography depicts residences and commercial businesses onsite dating back to 1938. No contaminated facilities are located on or adjacent to the pond site. Nearby sites of concern include Site 32 – “High” risk rating, an active gas station with ongoing cleanup of petroleum contamination located approximately 260 feet southwest of the northern portion of SMF 6B; Site 175 – “Low” risk rating, a former gas station with no tanks remaining onsite and no open discharges located approximately 190 feet southwest of the northern portion of SMF 6B; Site 39 – “Low” risk rating, a former Brownfields site with no concerns located approximately 110 feet east of the northern portion of SMF 6B; Site 40 – “No” risk rating, an ECHO site that formerly had an NPDES permit located approximately 110 feet east of the northern portion of SMF 6B; Site 37 – “Low” risk rating, a former CESQG with no reported concerns located approximately 170 feet southeast of the northern portion of SMF 6B; Site 41 – “High” risk rating, a former gas station undergoing active remediation for two open petroleum discharges located approximately 170 feet southeast of the northern portion of SMF 6B; and Site 176 – “Low” risk rating, a former paint warehouse identified in the Final Preliminary Engineering Report (FDOT 1997) based on Sanborn Maps. Based on the lack of reported contamination concerns onsite or adjacent to the pond site, SMF 6B is assigned a risk rating of “Low.”
Design Option C		
SMF 2A	No	During the site reconnaissance, SMF 2A was observed as vacant, grassy land. Historical aerial reviews indicate a former residential complex onsite, which was demolished in 2017. No contaminated facilities are located on or adjacent to the pond site. The nearest contamination site, Site 14 – “No” risk rating, is located more than 500 feet southeast of SMF 2A. Given the lack of onsite or nearby contamination concerns, SMF 2A is assigned a risk rating of “No.”
SMF 3A	Low	According to Google Earth imagery, SMF 3A is located west of I-275 between Lamar Avenue and Central Avenue. Historical aerial reviews indicate that SMF 3A has residential or small commercial businesses since at least 1938. No contaminated facilities are located on or adjacent to the pond site. Nearby sites of concern include Site 29 - "Low" risk rating, a former facility that maintained two petroleum USTs and completed cleanup for one petroleum discharge located approximately 110 feet northwest of SMF 3A. Based on the lack of onsite or nearby contamination concerns, SMF 3A is assigned a risk rating of “Low.”
SMF 4A	Low	According to Google Earth imagery, SMF 4A is located just southeast of the existing I-275/I-4 interchange and is comprised of open field and roadway. A review of historical aerial photography depicts the pond site in a similar configuration since 1965. Nearby sites of concern include Site 48 – “Low” risk rating, a facility that formerly maintained petroleum USTs and completed cleanup for one discharge located approximately 70 feet southeast of SMF 4A; Site 68 – “Low” risk rating, a facility that removed multiple petroleum USTs with no reported discharges located approximately 100 feet southeast of SMF 4A; Site 165 – “No” risk rating, a site located approximately 200 feet east of SMF 4A that was identified in the Final Preliminary Engineering Report (FDOT 1997) as a former gas station based on Sanborn maps; and Site 166 – “Medium” risk rating, a site located approximately 130 feet northeast of SMF 4A that was identified in the Final Preliminary Engineering Report (FDOT 1997) as a former gas station based on Sanborn maps. Based on the lack of onsite or adjacent contamination concerns, SMF 4A is assigned a risk rating of “Low.”

Proposed Pond	Risk Rating	Comments
SMF 4B	Medium	According to Google Earth imagery, SMF 4B is located adjacent northeast of the I-275/I-4 interchange, to the southwest of the intersection of Columbus Drive and Nebraska Avenue and is currently open grassy field. A review of historical aerial photography indicates that Washington Junior High School was located onsite until 2005. Located onsite is Site 43 – “Low” risk rating, a former school that maintained two petroleum tanks with no reported discharges. Nearby sites of concern include Site 51 – “Medium” risk rating, a facility located adjacent east of SMF 4B that formerly maintained two petroleum tanks, which were closed in place on the property. No discharges are reported, however no assessment data was found; Site 168 – “Medium” risk rating, a site located adjacent northwest of the SMF 4B that was identified in the Final Preliminary Engineering Report (FDOT 1997) as a former dry cleaning facility based on Sanborn maps; Site 65 – “High” risk rating, an active gas station located approximately 160 feet east of SMF 4B that is currently undergoing cleanup for one petroleum discharge; Site 66 – “Medium” risk rating, a former gas station located approximately 160 feet east of SMF 4B with no tanks remaining onsite and no reported discharges; and Site 167 – “Medium” risk rating, a site located approximately 200 feet east of SMF 4B that was identified in the Final Preliminary Engineering Report (FDOT 1997) as a former automobile maintenance facility based on Sanborn maps. Based on the possible soil and/or groundwater impacts in relation to the nearby sites of concern including the adjacent unregulated former dry cleaner, SMF 4B is assigned a risk rating of “Medium.”
Design Option D		
SMF 2A	No	During the site reconnaissance, SMF 2A was observed as vacant, grassy land. Historical aerial reviews indicate a former residential complex onsite, which was demolished in 2017. No contaminated facilities are located on or adjacent to the pond site. The nearest contamination site, Site 14 – “No” risk rating, is located more than 500 feet southeast of SMF 2A. Given the lack of onsite or nearby contamination concerns, SMF 2A is assigned a risk rating of “No.”
SMF 4B	Medium	According to Google Earth imagery, SMF 4B is currently an open grassy field located adjacent northeast of the I-275/I-4 interchange, to the southwest of the intersection of Columbus Drive and Nebraska Avenue. A review of historical aerial photography indicates that Washington Junior High School was located onsite until 2005. Located onsite is Site 43 – “Low” risk rating, a former school (Washington Junior High School) that maintained two petroleum tanks with no reported discharges. Nearby sites of concern include Site 51 – “Medium” risk rating, a facility located adjacent east of SMF 4B that formerly maintained two petroleum tanks, which were closed in place on the property. No discharges are reported, however no assessment data was found; Site 168 – “Medium” risk rating, a site located adjacent northwest of the SMF 4B that was identified in the Final Preliminary Engineering Report (FDOT 1997) as a former dry cleaning facility based on Sanborn maps; Site 65 – “High” risk rating, an active gas station located approximately 160 feet east of SMF 4B that is currently undergoing cleanup for one petroleum discharge; Site 66 – “Medium” risk rating, a former gas station located approximately 160 feet east of SMF 4B with no tanks remaining onsite and no reported discharges; and Site 167 – “Medium” risk rating, a site located approximately 200 feet east of SMF 4B that was identified in the Final Preliminary Engineering Report (FDOT 1997) as a former automobile maintenance facility based on Sanborn maps. Based on the possible soil and/or groundwater impacts in relation to the nearby sites of concern including the adjacent unregulated former dry cleaner, SMF 4B is assigned a risk rating of “Medium.”

7. CONCLUSIONS AND RECOMMENDATIONS

The contamination screening evaluation identified 193 mainline facilities/sites within the study area, which may present the potential for finding petroleum contamination or hazardous materials. Please note that the outermost proposed right-of-way from the most current design footprints was used to evaluate each site and assign one risk rating per site. Therefore, risk ratings do not differ between Design Options. The following risk ratings have been applied:

Table 7-1 Potential Contamination Site Summary

Risk Rating	TIS FEIS Segment 2B	TIS FEIS Segment 3A	TIS FEIS Segment 3B	Risk Rating Total
High	11	5	5	21
Medium	20	11	2	33
Low	35	8	21	64
No	44	10	21	75
Total	110	34	49	193

When facilities/sites are identified in proximity to the ROW, they are assigned a risk rating using the FDOT's standard methodology (High, Medium, Low or No). In a similar manner, the proposed pond sites, or SMFs, are assigned a risk rating so they can be evaluated as part of the overall engineering design process. The existing stormwater management design for Basins 7 through 11 is adequate in the existing condition for the proposed roadway design; therefore, SMFs within Basins 7 through 11 have not been evaluated as part of this document. Also, it has been determined that the SMFs within Basin 1 will accommodate the proposed improvements for all Design Options. The SMFs evaluated below are for Basins 2 through 6. Details for each location investigated are provided in **Table 6-2**. SMF locations are illustrated in **Appendix A**. This CSER has resulted in the following proposed pond site risk ratings per Design Option:

Table 7-2 Proposed Pond Site Risk Rating Summary

Design Option	Proposed Pond	Risk Rating
Option A	SMF 2A	No
	SMF 3A	Low
	SMF 3B	Medium
	SMF 3C	Low
	SMF 3D	Low
	SMF 4A	Medium
	SMF 4B	Low
	SMF 4C	Low
	SMF 4D	Low
	SMF 5A	Low
	SMF 6A	High
	SMF 6B	Low
Option B	SMF 2A	No
	SMF 3A	Low

Design Option	Proposed Pond	Risk Rating
Option B	SMF 3B	Medium
	SMF 3C	Low
	SMF 3D	Low
	SMF 4A	High
	SMF 5A	Low
	SMF 6A	High
	SMF 6B	Low
Option C	SMF 2A	No
	SMF 3A	Low
	SMF 4A	Low
	SMF 4B	Medium
Option D	SMF 2A	No
	SMF 4B	Medium

Based on the conclusions of the study and the risk ratings noted above, the following recommendations are made for the TIS SEIS project:

For the locations rated “No” for potential contamination, no further action is planned. The site has been evaluated and determined not to have any potential contamination risk to the study area at this time.

For those locations rated “Low” for potential contamination, no further action is required at this time. These sites/facilities have the potential to impact the I-275 and I-4 corridors, but based on select variables have been determined to have low risk to the project at this time. Variables that may change the risk rating include a facility’s non-compliance to environmental regulations, new discharges to the soil or groundwater, and modifications to current permits. Should any of these variables change, additional assessment of the facilities should be considered.

For those locations with a risk ranking of “Medium” or “High”, Level II field screening should be conducted. These sites have been determined to have potential contaminants, which may impact the I-275 and I-4 corridors. A soil and groundwater sampling plan should be developed for each site. The sampling plan should provide sufficient detail as to the number of soil and groundwater samples to be obtained and the specific analytical test to be performed. A site location sketch for each facility showing all proposed boring locations and groundwater monitoring wells should be prepared.

Additional information may become available or site-specific conditions may change from the time this report was prepared and should be considered prior to acquiring right-of-way and/or proceeding with roadway construction.

8. REFERENCES

- Chapter 20 of FDOT's Project Development and Environment Manual, effective June 14, 2017
- Hillsborough County Property Appraiser's website
- Environmental Data Report for the project corridor dated January 25, 2018, Environmental Data Management, Inc.
- 2025 Future Land Use Map (published September 2017), obtained from the official Plan Hillsborough website, www.planhillsborough.org
- Aerial photographs of Hillsborough County
 - FDOT Survey & Mapping APLUS www.dot.state.fl.us/surveyingandmapping/
 - University of Florida, Map & Imagery Library <http://web.uflib.ufl.edu/maps/>
 - Google Earth www.google.com/earth/
- FDEP, Map Direct <http://ca.dep.state.fl.us/mapdirect/>
- FDEP, OCULUS Document Management System <http://depdms.dep.state.fl.us/Oculus/>
- FDEP, Hazardous Waste Facilities Search and Reporting
- FDEP, Solid Waste Facility Inventory Report
- FDEP, Storage Tank/Contaminated Facility Search
- USEPA, Envirofacts, Multi-system Database Search www.epa.gov/enviro/
- USEPA, Florida's National Priority List (NPL) Superfund Sites www.epa.gov/region4/superfund/
- USGS, Topographic Map USGS 7.5-minute "Tampa Florida" dated 1956, (Photorevised 1987)

APPENDIX A

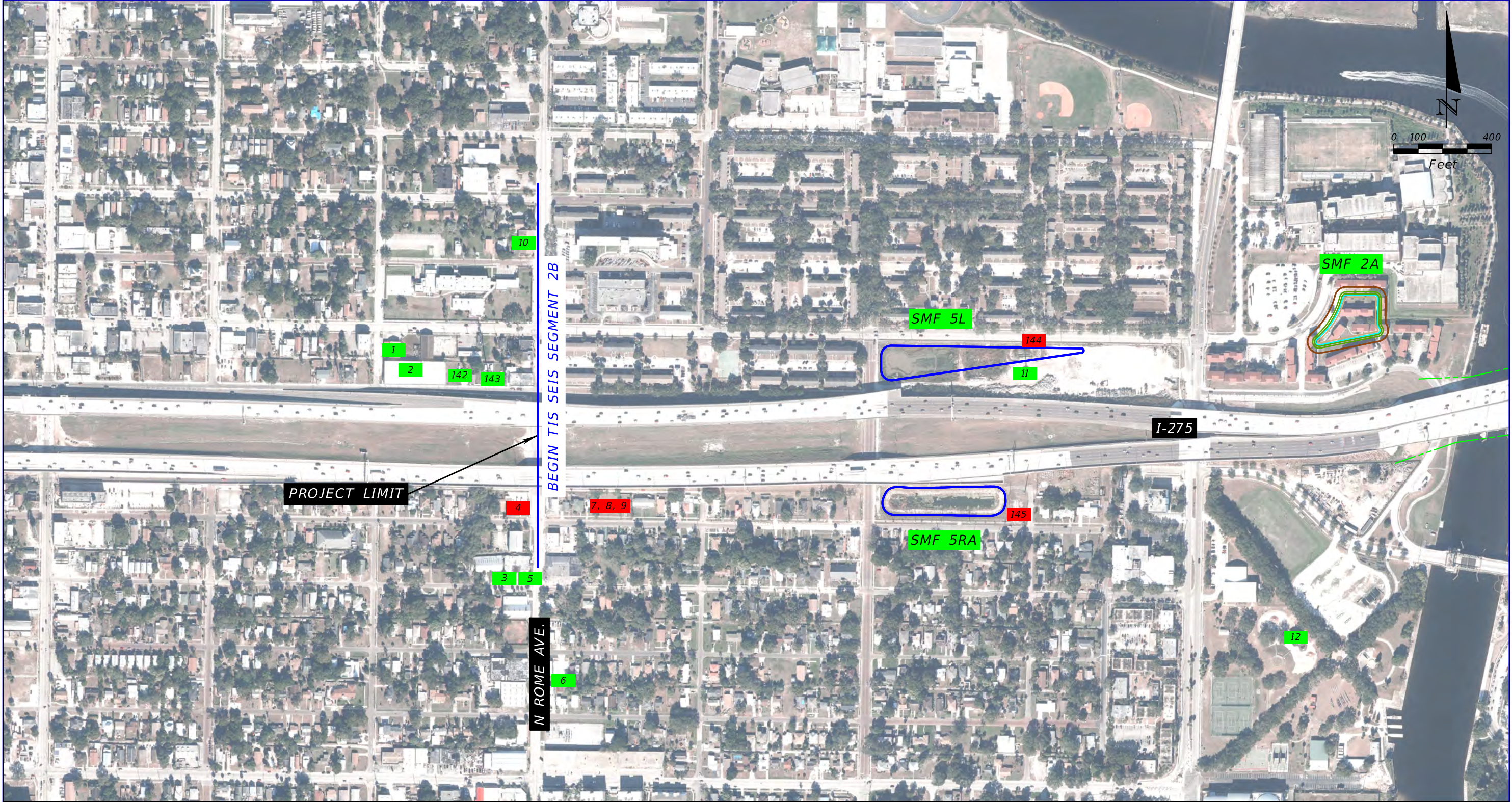
Project Location and Potential Contamination Sites Maps



PROJECT LOCATION MAP

SOURCE: FDOT SURVEY AND MAPPING DATED 2016

REVISIONS				TIERRA, INC. 7351 TEMPLE TERRACE HIGHWAY TAMPA, FLORIDA 33637 CERTIFICATE OF AUTHORIZATION 6486	STATE OF FLORIDA DEPARTMENT OF TRANSPORTATION			I-275 AT I-4 DOWNTOWN INTERCHANGE PD&E	SHEET NO.
DATE	DESCRIPTION	DATE	DESCRIPTION		ROAD NO.	COUNTY	FINANCIAL PROJECT ID		
			TIERRA PROJECT NO.: 6511-14-229E		I-275	HILLSBOROUGH	433821-1-22-01		

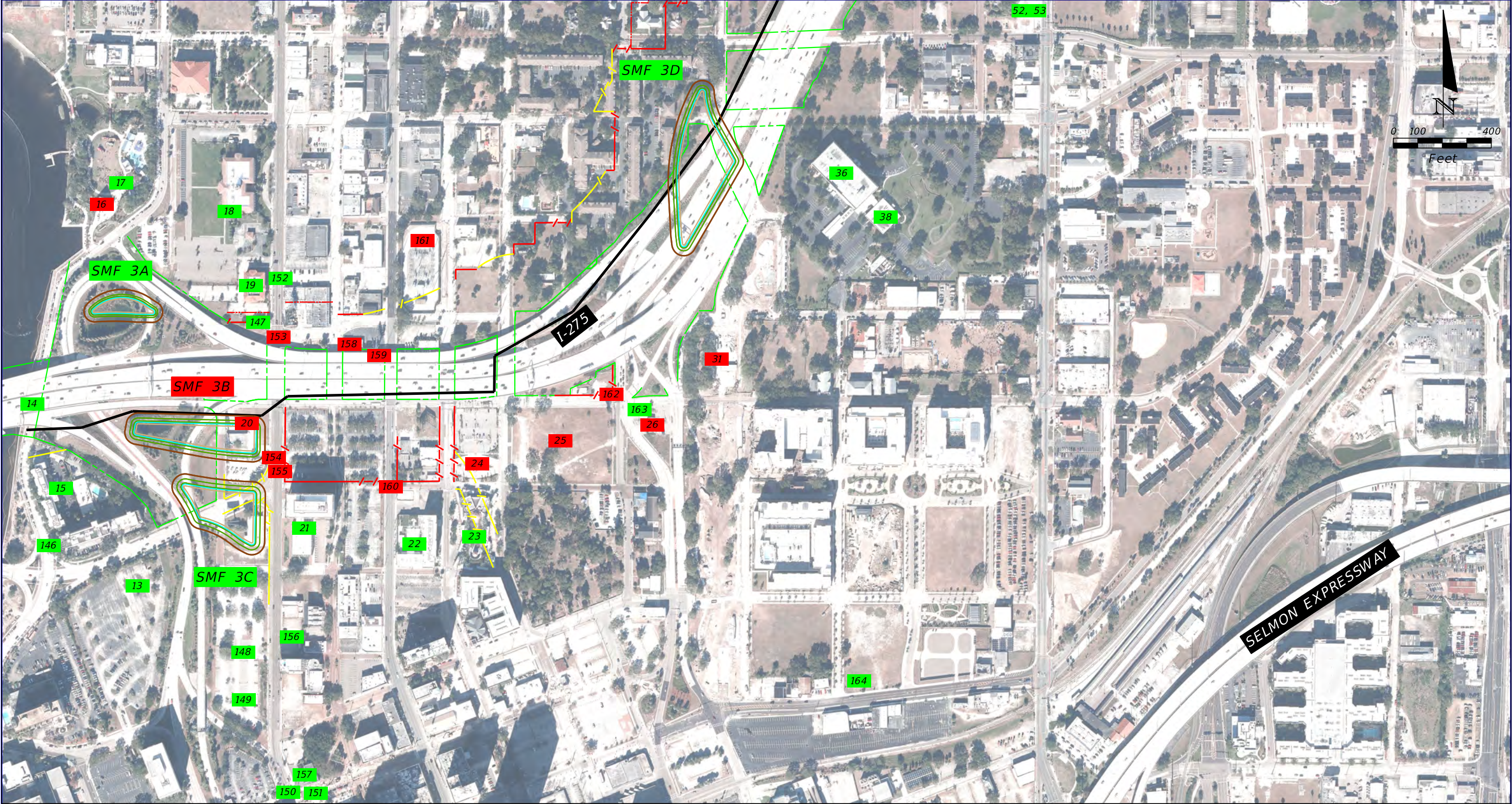


SOURCE: FDOT SURVEY AND MAPPING DATED 2016

POTENTIAL CONTAMINATION SITES - OPTION A

- GREEN = NO/LOW RISK SITES
- RED = HIGH/MEDIUM RISK SITES

REVISIONS				TIERRA, INC. 7351 TEMPLE TERRACE HIGHWAY TAMPA, FLORIDA 33637 CERTIFICATE OF AUTHORIZATION 6486	STATE OF FLORIDA DEPARTMENT OF TRANSPORTATION			I-275 AT I-4 DOWNTOWN INTERCHANGE PD&E	SHEET NO. A-2
DATE	DESCRIPTION	DATE	DESCRIPTION		ROAD NO.	COUNTY	FINANCIAL PROJECT ID		
			TIERRA PROJECT NO.: 6511-14-229E		I-275	HILLSBOROUGH	433821-1-22-01		

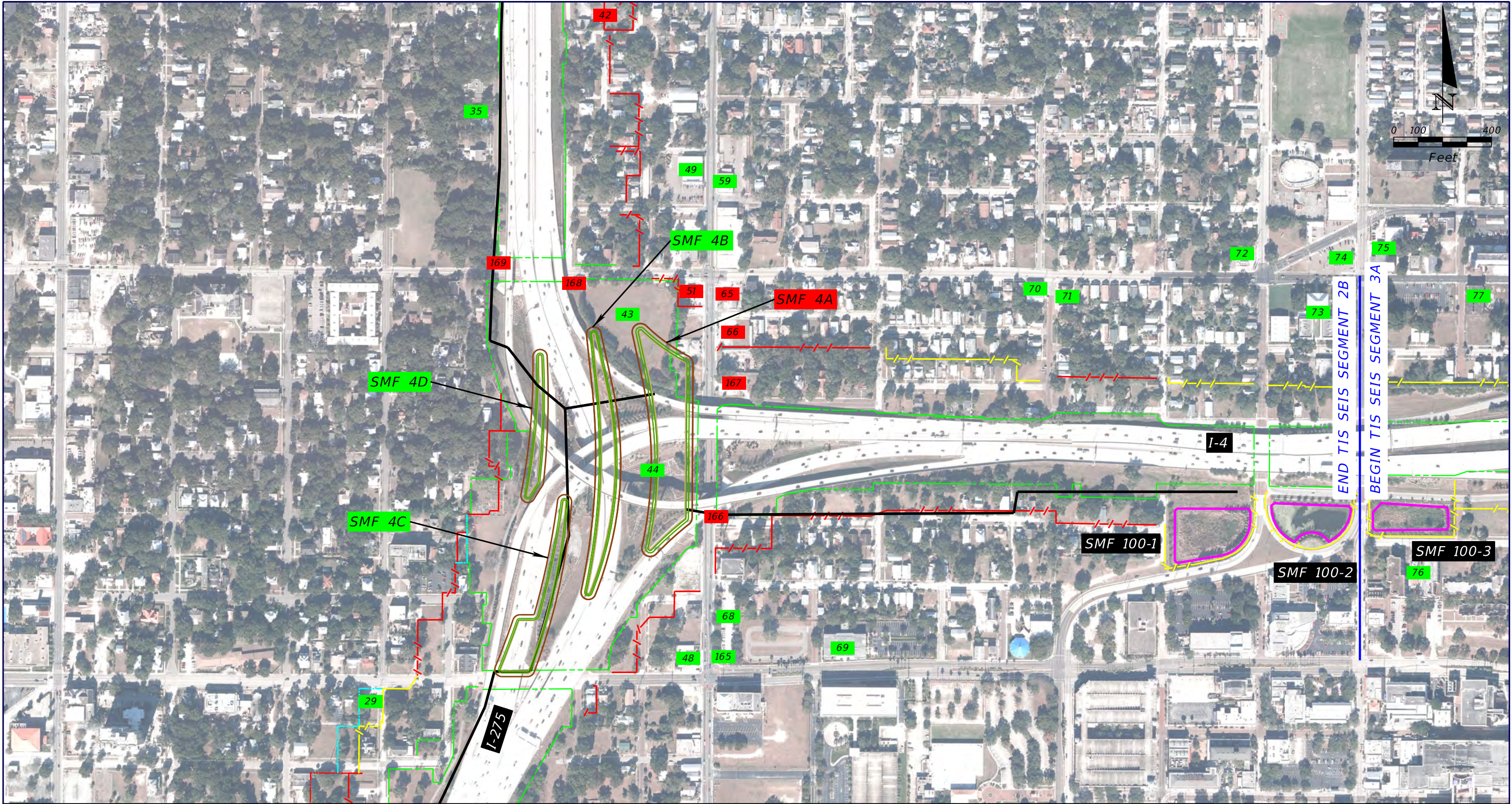


SOURCE: FDOT SURVEY AND MAPPING DATED 2016

POTENTIAL CONTAMINATION SITES - OPTION A

- GREEN = NO/LOW RISK SITES
- RED = HIGH/MEDIUM RISK SITES

REVISIONS				TIERRA, INC. 7351 TEMPLE TERRACE HIGHWAY TAMPA, FLORIDA 33637 CERTIFICATE OF AUTHORIZATION 6486	STATE OF FLORIDA DEPARTMENT OF TRANSPORTATION			I-275 AT I-4 DOWNTOWN INTERCHANGE PD&E	SHEET NO. A-3
DATE	DESCRIPTION	DATE	DESCRIPTION		ROAD NO.	COUNTY	FINANCIAL PROJECT ID		
			TIERRA PROJECT NO.: 6511-14-229E		I-275	HILLSBOROUGH	433821-I-22-01		

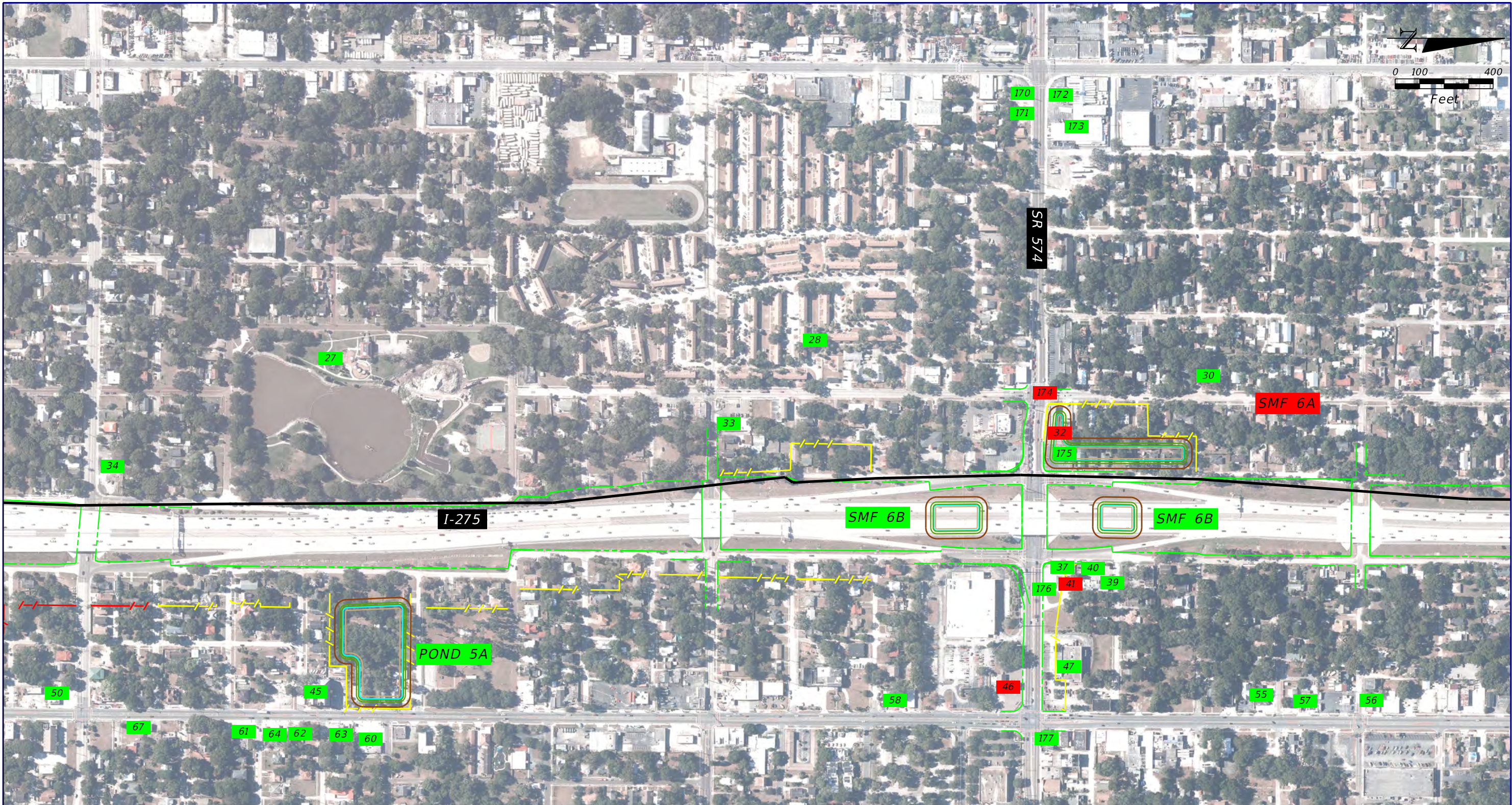


SOURCE: FDOT SURVEY AND MAPPING DATED 2016

POTENTIAL CONTAMINATION SITES - OPTION A

- GREEN = NO/LOW RISK SITES
- RED = HIGH/MEDIUM RISK SITES

REVISIONS				TIERRA, INC. 7351 TEMPLE TERRACE HIGHWAY TAMPA, FLORIDA 33637 CERTIFICATE OF AUTHORIZATION 6486	STATE OF FLORIDA DEPARTMENT OF TRANSPORTATION			I-275 AT I-4 DOWNTOWN INTERCHANGE PD&E	SHEET NO.
DATE	DESCRIPTION	DATE	DESCRIPTION		ROAD NO.	COUNTY	FINANCIAL PROJECT ID		
			TIERRA PROJECT NO.: 6511-14-229E		I-275	HILLSBOROUGH	433821-1-22-01		A-4

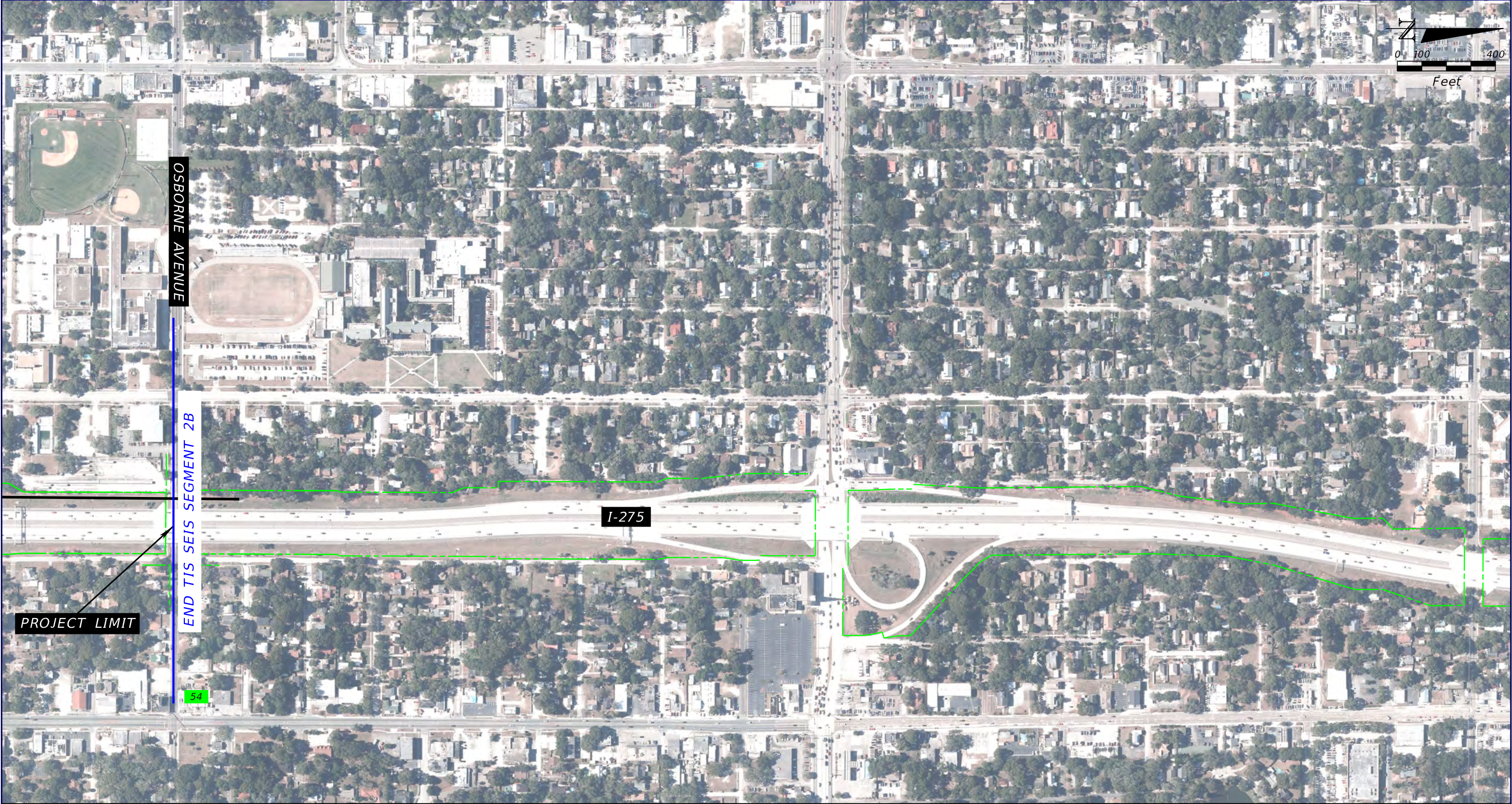


SOURCE: FDOT SURVEY AND MAPPING DATED 2016

POTENTIAL CONTAMINATION SITES - OPTION A

- GREEN = NO/LOW RISK SITES
- RED = HIGH/MEDIUM RISK SITES

REVISIONS				TIERRA, INC. 7351 TEMPLE TERRACE HIGHWAY TAMPA, FLORIDA 33637 CERTIFICATE OF AUTHORIZATION 6486	STATE OF FLORIDA DEPARTMENT OF TRANSPORTATION			I-275 AT I-4 DOWNTOWN INTERCHANGE PD&E	SHEET NO.
DATE	DESCRIPTION	DATE	DESCRIPTION		ROAD NO.	COUNTY	FINANCIAL PROJECT ID		A-5
			TIERRA PROJECT NO.: 6511-14-229E		I-275	HILLSBOROUGH	433821-1-22-01		

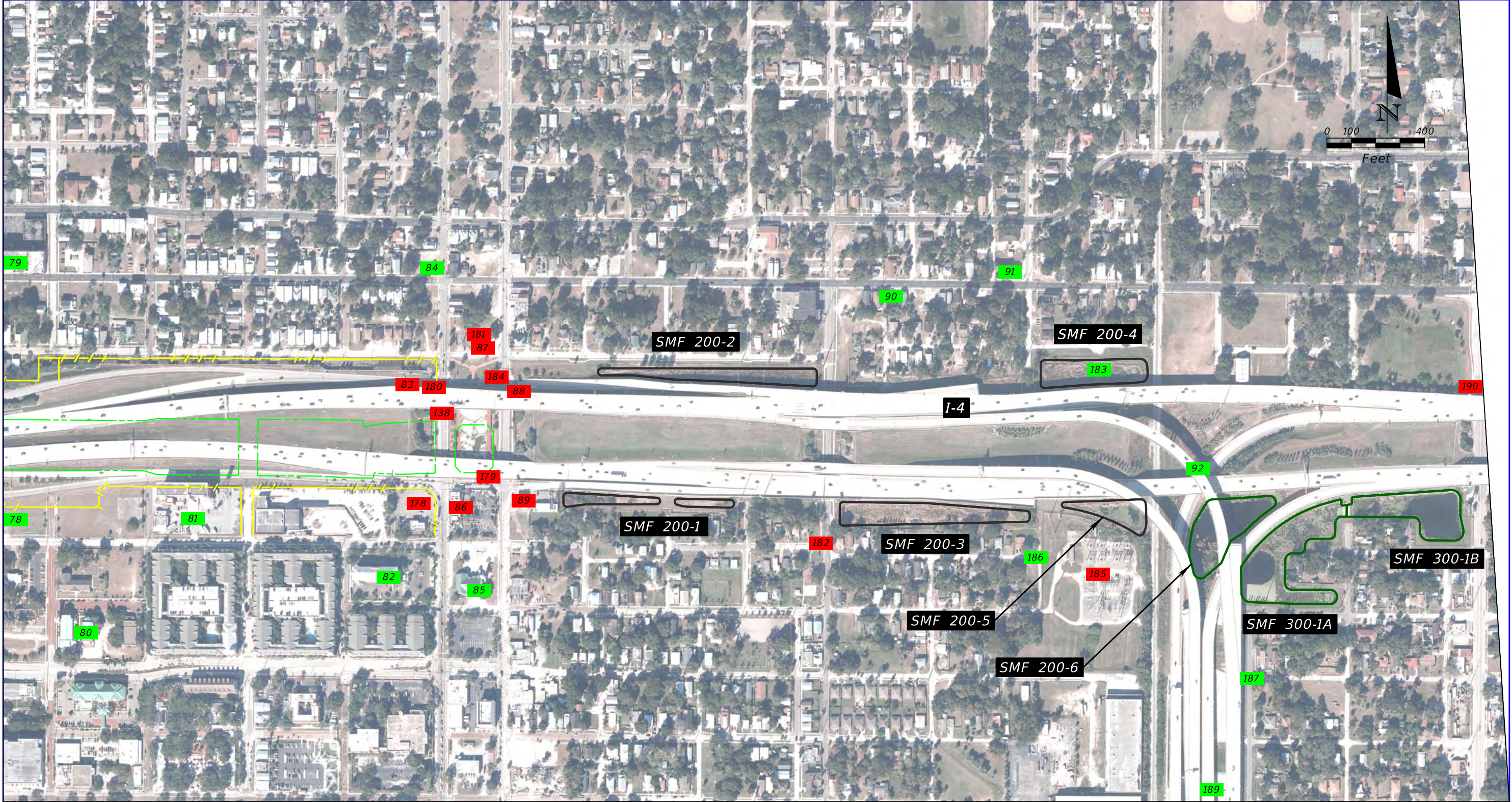


SOURCE: FDOT SURVEY AND MAPPING DATED 2016

POTENTIAL CONTAMINATION SITES - OPTION A

- GREEN = NO/LOW RISK SITES
- RED = HIGH/MEDIUM RISK SITES

REVISIONS				TIERRA, INC. 7351 TEMPLE TERRACE HIGHWAY TAMPA, FLORIDA 33637 CERTIFICATE OF AUTHORIZATION 6486	STATE OF FLORIDA DEPARTMENT OF TRANSPORTATION			I-275 AT I-4 DOWNTOWN INTERCHANGE PD&E	SHEET NO. A-6
DATE	DESCRIPTION	DATE	DESCRIPTION		ROAD NO.	COUNTY	FINANCIAL PROJECT ID		
			TIERRA PROJECT NO.: 6511-14-229E		I-275	HILLSBOROUGH	433821-1-22-01		

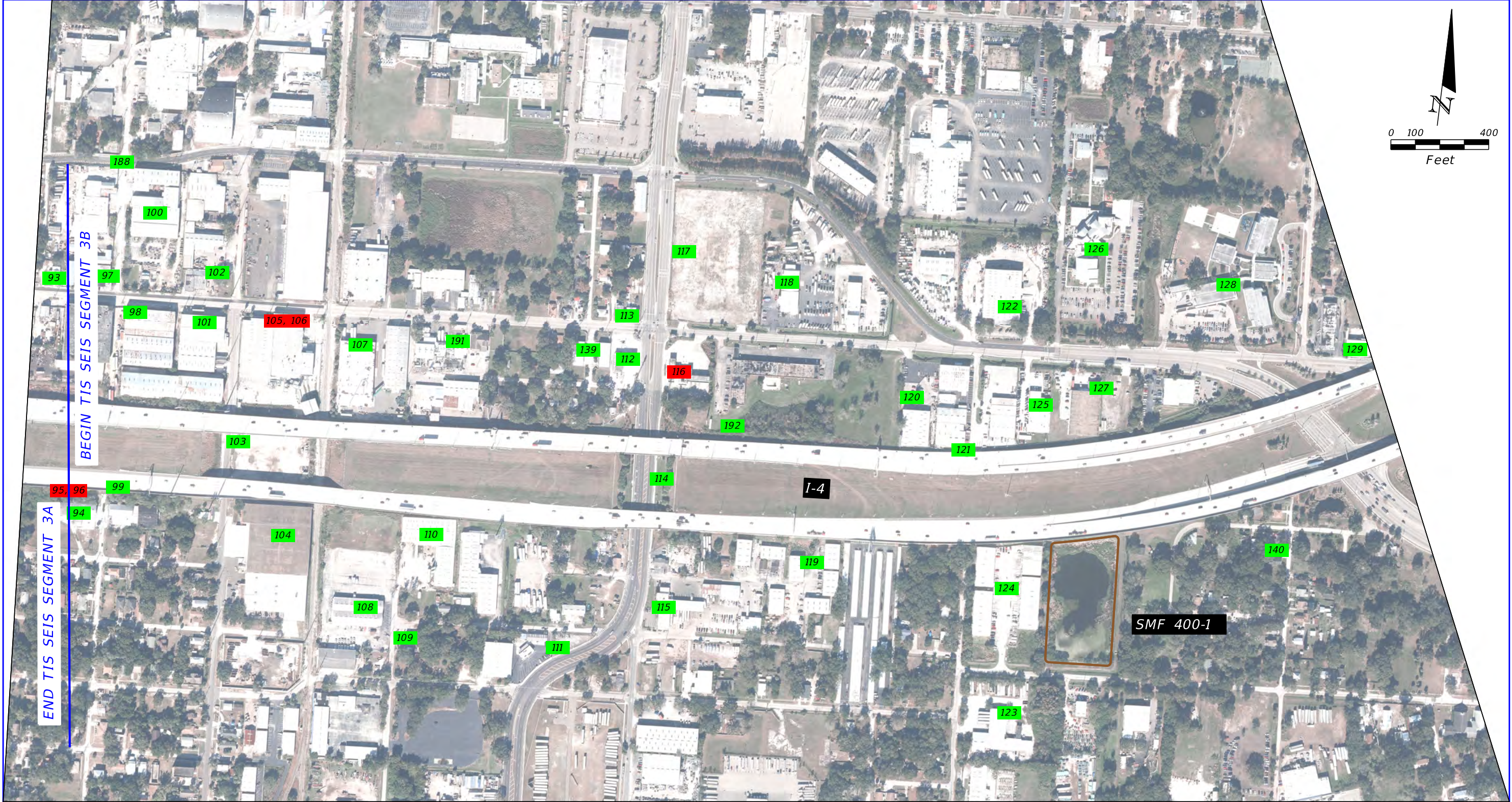


SOURCE: FDOT SURVEY AND MAPPING DATED 2016

POTENTIAL CONTAMINATION SITES - OPTION A

GREEN = NO/LOW RISK SITES
RED = HIGH/MEDIUM RISK SITES

REVISIONS				TIERRA, INC. 7351 TEMPLE TERRACE HIGHWAY TAMPA, FLORIDA 33637 CERTIFICATE OF AUTHORIZATION 6486	STATE OF FLORIDA DEPARTMENT OF TRANSPORTATION			I-275 AT I-4 DOWNTOWN INTERCHANGE PD&E	SHEET NO.
DATE	DESCRIPTION	DATE	DESCRIPTION		ROAD NO.	COUNTY	FINANCIAL PROJECT ID		A-7
			TIERRA PROJECT NO.: 6511-14-229E		I-275	HILLSBOROUGH	433821-1-22-01		

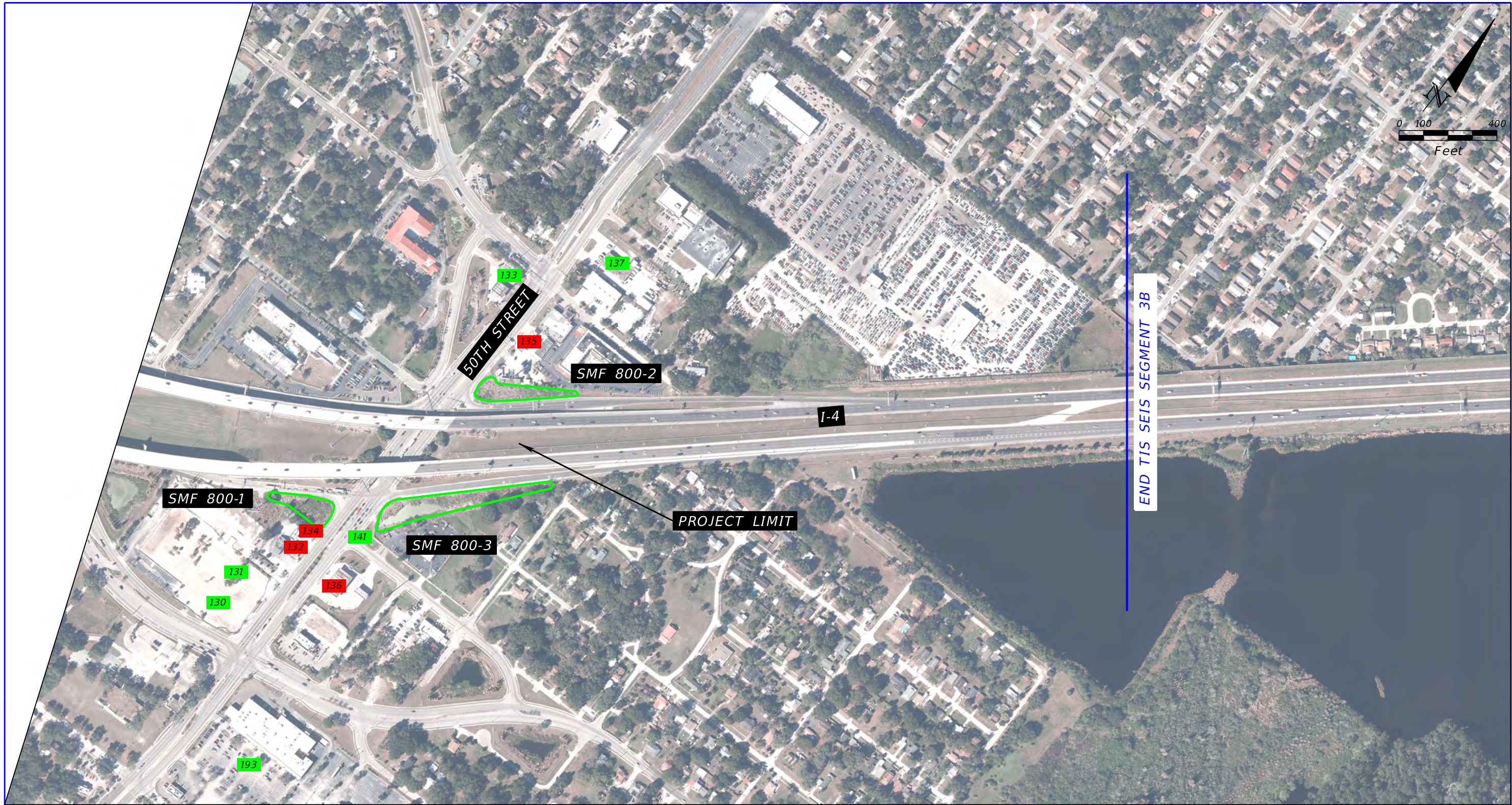


SOURCE: FDOT SURVEY AND MAPPING DATED 2016

POTENTIAL CONTAMINATION SITES - OPTION A

- GREEN = NO/LOW RISK SITES
- RED = HIGH/MEDIUM RISK SITES

REVISIONS				TIERRA, INC. 7351 TEMPLE TERRACE HIGHWAY TAMPA, FLORIDA 33637 CERTIFICATE OF AUTHORIZATION 6486	STATE OF FLORIDA DEPARTMENT OF TRANSPORTATION			I-275 AT I-4 DOWNTOWN INTERCHANGE PD&E	SHEET NO. A-8
DATE	DESCRIPTION	DATE	DESCRIPTION		ROAD NO.	COUNTY	FINANCIAL PROJECT ID		
			TIERRA PROJECT NO.: 6511-14-229E		I-275	HILLSBOROUGH	433821-1-22-01		

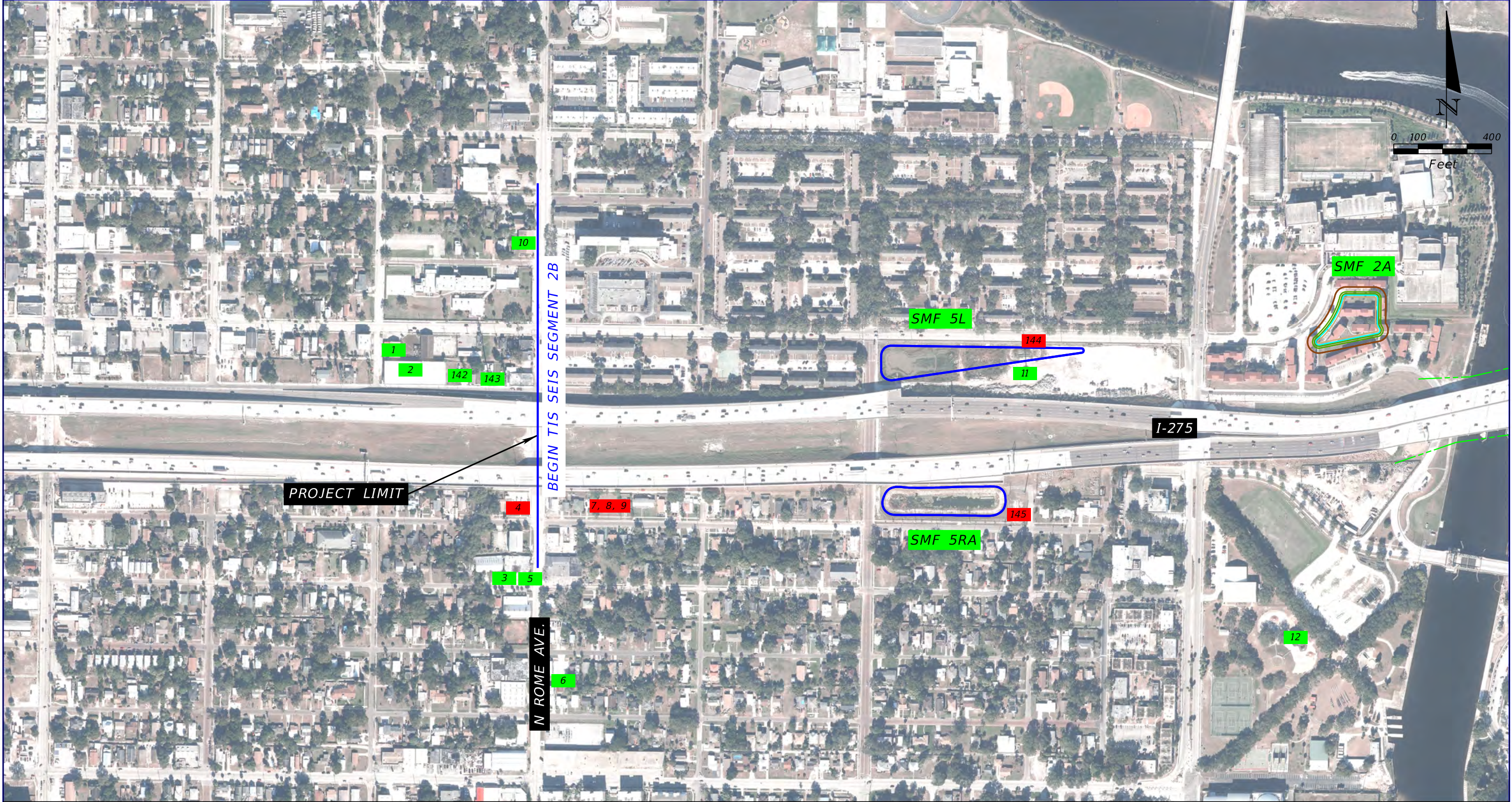


SOURCE: FDOT SURVEY AND MAPPING DATED 2016

POTENTIAL CONTAMINATION SITES - OPTION A

- GREEN = NO/LOW RISK SITES
- RED = HIGH/MEDIUM RISK SITES

REVISIONS				TIERRA, INC. 7351 TEMPLE TERRACE HIGHWAY TAMPA, FLORIDA 33637 CERTIFICATE OF AUTHORIZATION 6486	STATE OF FLORIDA DEPARTMENT OF TRANSPORTATION			I-275 AT I-4 DOWNTOWN INTERCHANGE PD&E	SHEET NO. A-9
DATE	DESCRIPTION	DATE	DESCRIPTION		ROAD NO.	COUNTY	FINANCIAL PROJECT ID		
			TIERRA PROJECT NO.: 6511-14-229E		I-275	HILLSBOROUGH	433821-1-22-01		

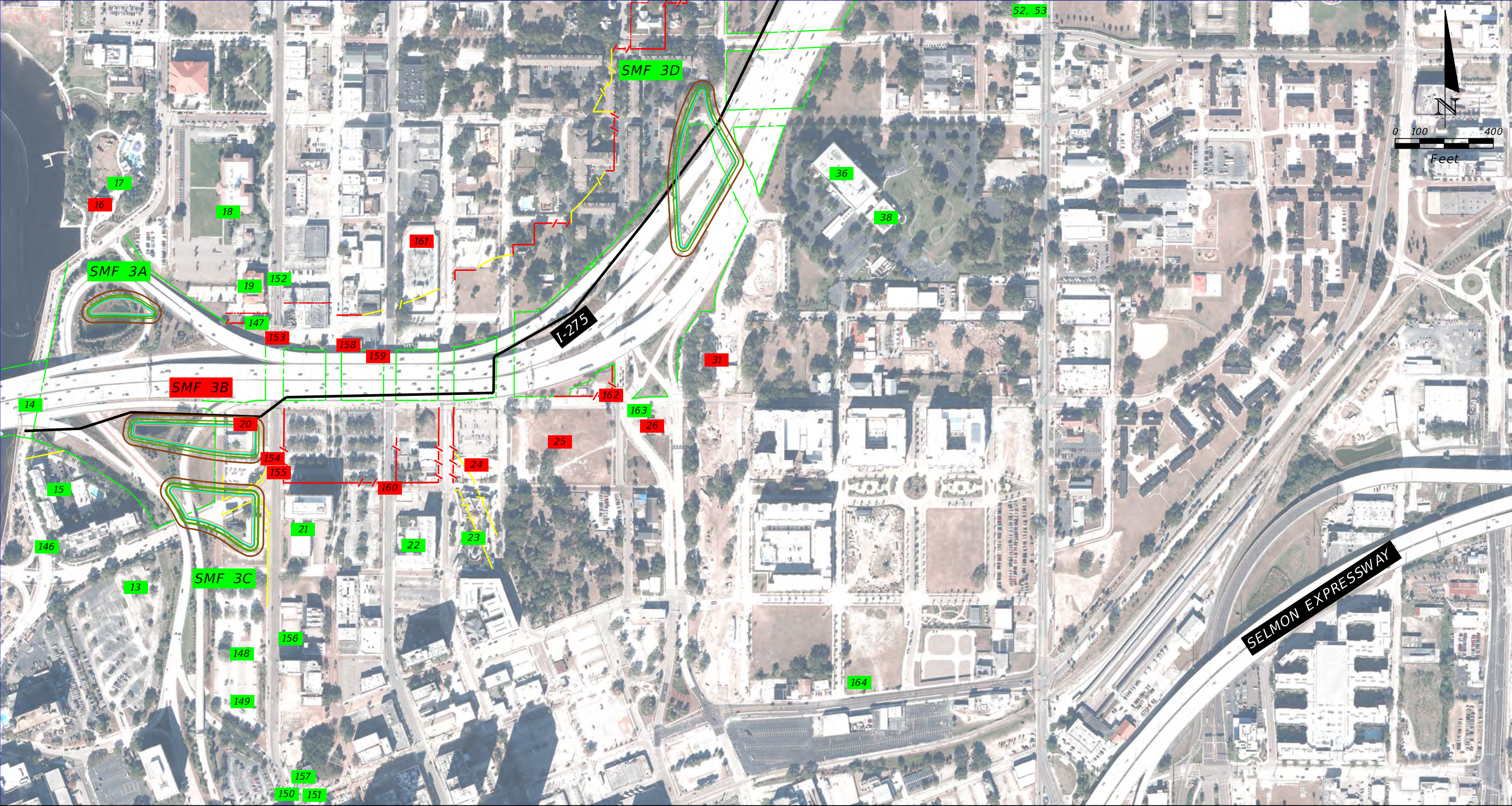


SOURCE: FDOT SURVEY AND MAPPING DATED 2016

POTENTIAL CONTAMINATION SITES - OPTION B

- GREEN = NO/LOW RISK SITES
- RED = HIGH/MEDIUM RISK SITES

REVISIONS				TIERRA, INC. 7351 TEMPLE TERRACE HIGHWAY TAMPA, FLORIDA 33637 CERTIFICATE OF AUTHORIZATION 6486	STATE OF FLORIDA DEPARTMENT OF TRANSPORTATION			I-275 AT I-4 DOWNTOWN INTERCHANGE PD&E	SHEET NO.
DATE	DESCRIPTION	DATE	DESCRIPTION		ROAD NO.	COUNTY	FINANCIAL PROJECT ID		
			TIERRA PROJECT NO.: 6511-14-229E		I-275	HILLSBOROUGH	433821-1-22-01		

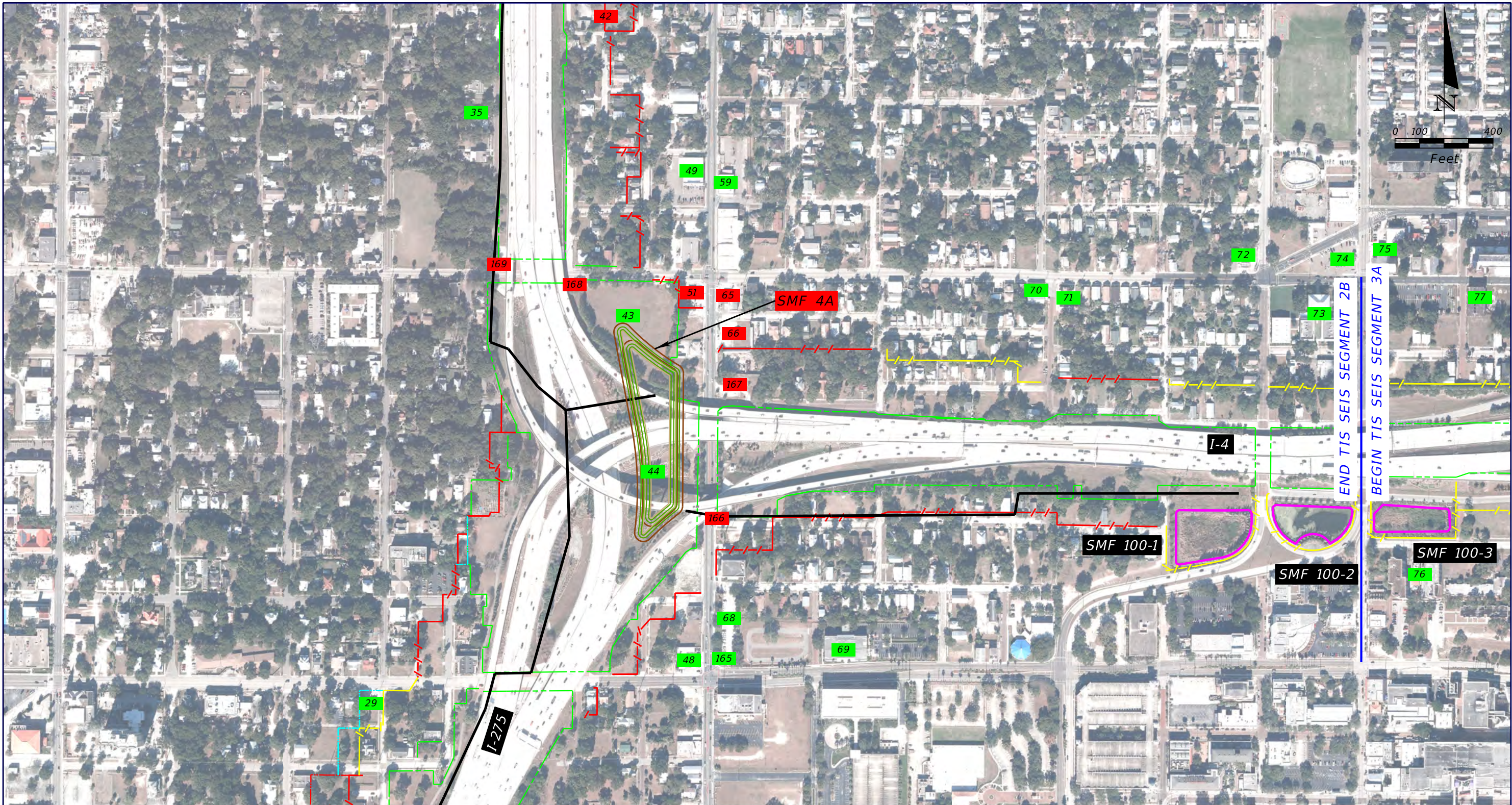


SOURCE: FDOT SURVEY AND MAPPING DATED 2016

POTENTIAL CONTAMINATION SITES - OPTION B

- GREEN = NO/LOW RISK SITES
- RED = HIGH/MEDIUM RISK SITES

REVISIONS				TIERRA, INC. 7351 TEMPLE TERRACE HIGHWAY TAMPA, FLORIDA 33637 CERTIFICATE OF AUTHORIZATION 6486	STATE OF FLORIDA DEPARTMENT OF TRANSPORTATION			I-275 AT I-4 DOWNTOWN INTERCHANGE PD&E	SHEET NO. A-11
DATE	DESCRIPTION	DATE	DESCRIPTION		ROAD NO.	COUNTY	FINANCIAL PROJECT ID		
			TIERRA PROJECT NO.: 6511-14-229E		I-275	HILLSBOROUGH	433821-I-22-01		

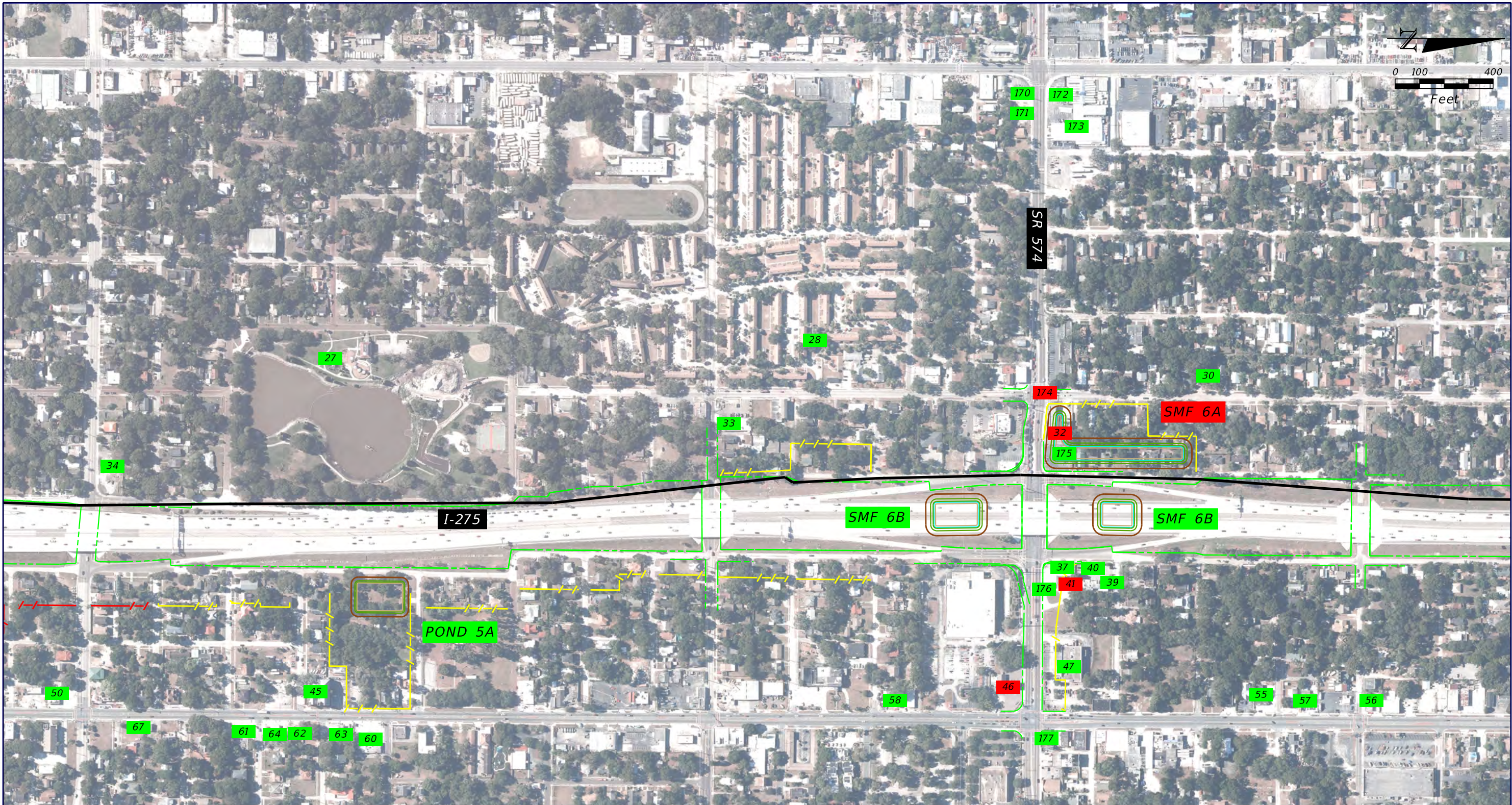


SOURCE: FDOT SURVEY AND MAPPING DATED 2016

POTENTIAL CONTAMINATION SITES - OPTION B

- GREEN = NO/LOW RISK SITES
- RED = HIGH/MEDIUM RISK SITES

REVISIONS				TIERRA, INC. 7351 TEMPLE TERRACE HIGHWAY TAMPA, FLORIDA 33637 CERTIFICATE OF AUTHORIZATION 6486	STATE OF FLORIDA DEPARTMENT OF TRANSPORTATION			I-275 AT I-4 DOWNTOWN INTERCHANGE PD&E	SHEET NO.
DATE	DESCRIPTION	DATE	DESCRIPTION		ROAD NO.	COUNTY	FINANCIAL PROJECT ID		A-12
			TIERRA PROJECT NO.: 6511-14-229E		I-275	HILLSBOROUGH	433821-1-22-01		

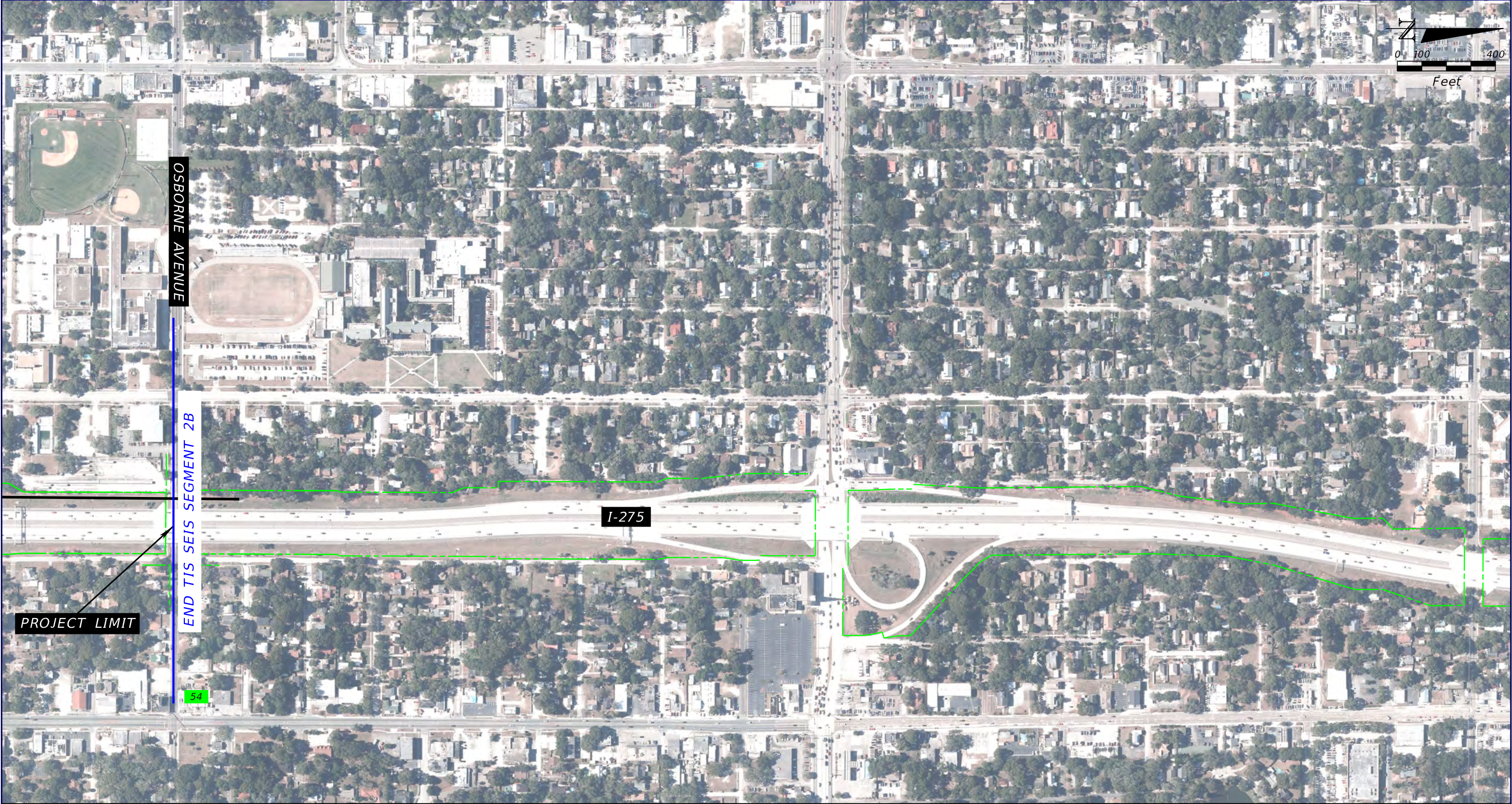


SOURCE: FDOT SURVEY AND MAPPING DATED 2016

POTENTIAL CONTAMINATION SITES - OPTION B

GREEN = NO/LOW RISK SITES
RED = HIGH/MEDIUM RISK SITES

REVISIONS				TIERRA, INC. 7351 TEMPLE TERRACE HIGHWAY TAMPA, FLORIDA 33637 CERTIFICATE OF AUTHORIZATION 6486	STATE OF FLORIDA DEPARTMENT OF TRANSPORTATION			I-275 AT I-4 DOWNTOWN INTERCHANGE PD&E	SHEET NO.
DATE	DESCRIPTION	DATE	DESCRIPTION		ROAD NO.	COUNTY	FINANCIAL PROJECT ID		A-13
			TIERRA PROJECT NO.: 6511-14-229E		I-275	HILLSBOROUGH	433821-1-22-01		

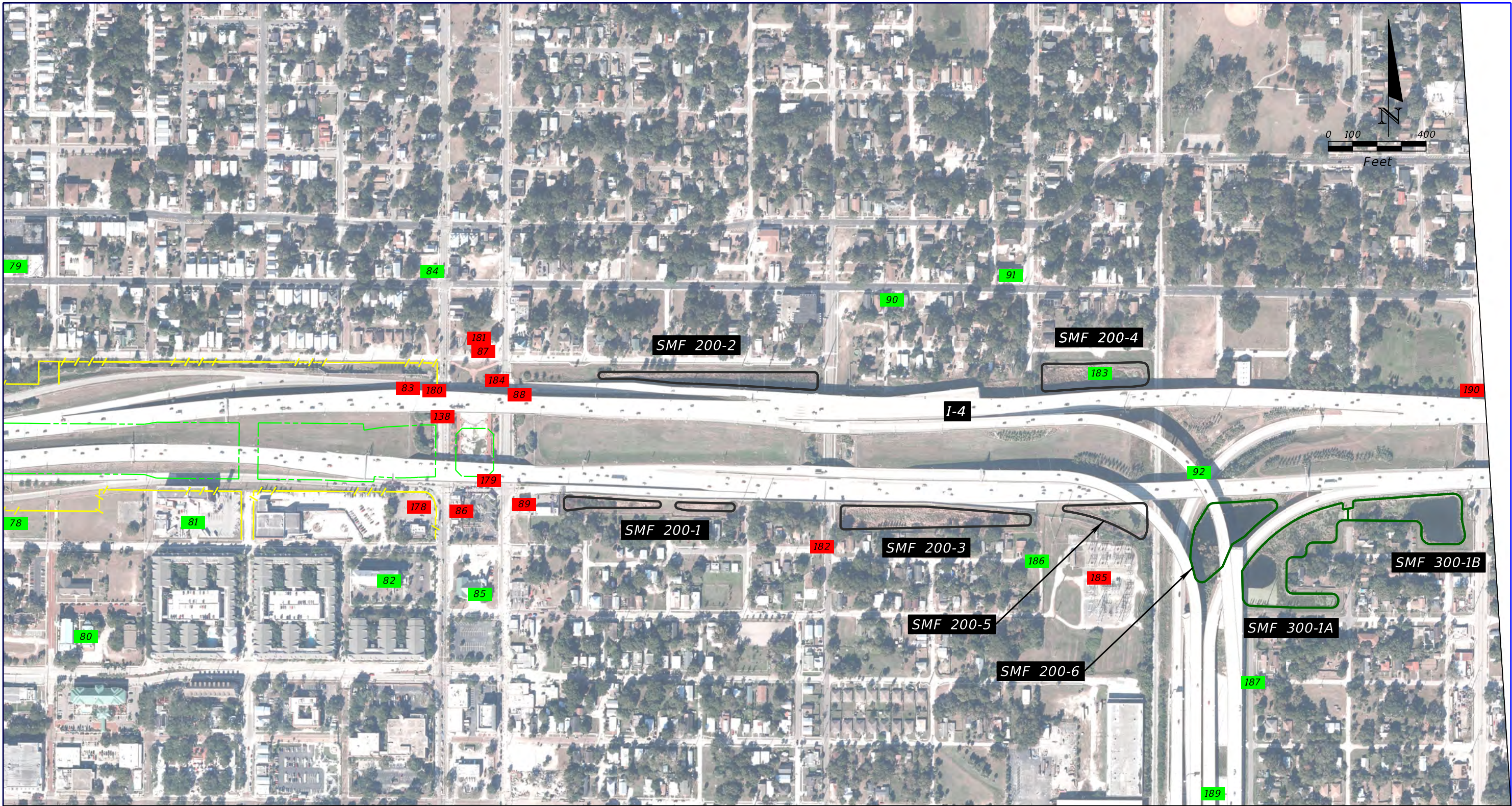


SOURCE: FDOT SURVEY AND MAPPING DATED 2016

POTENTIAL CONTAMINATION SITES - OPTION B

- GREEN = NO/LOW RISK SITES
- RED = HIGH/MEDIUM RISK SITES

REVISIONS				TIERRA, INC. 7351 TEMPLE TERRACE HIGHWAY TAMPA, FLORIDA 33637 CERTIFICATE OF AUTHORIZATION 6486	STATE OF FLORIDA DEPARTMENT OF TRANSPORTATION			I-275 AT I-4 DOWNTOWN INTERCHANGE PD&E	SHEET NO.
DATE	DESCRIPTION	DATE	DESCRIPTION		ROAD NO.	COUNTY	FINANCIAL PROJECT ID		
			TIERRA PROJECT NO.: 6511-14-229E		I-275	HILLSBOROUGH	433821-1-22-01		

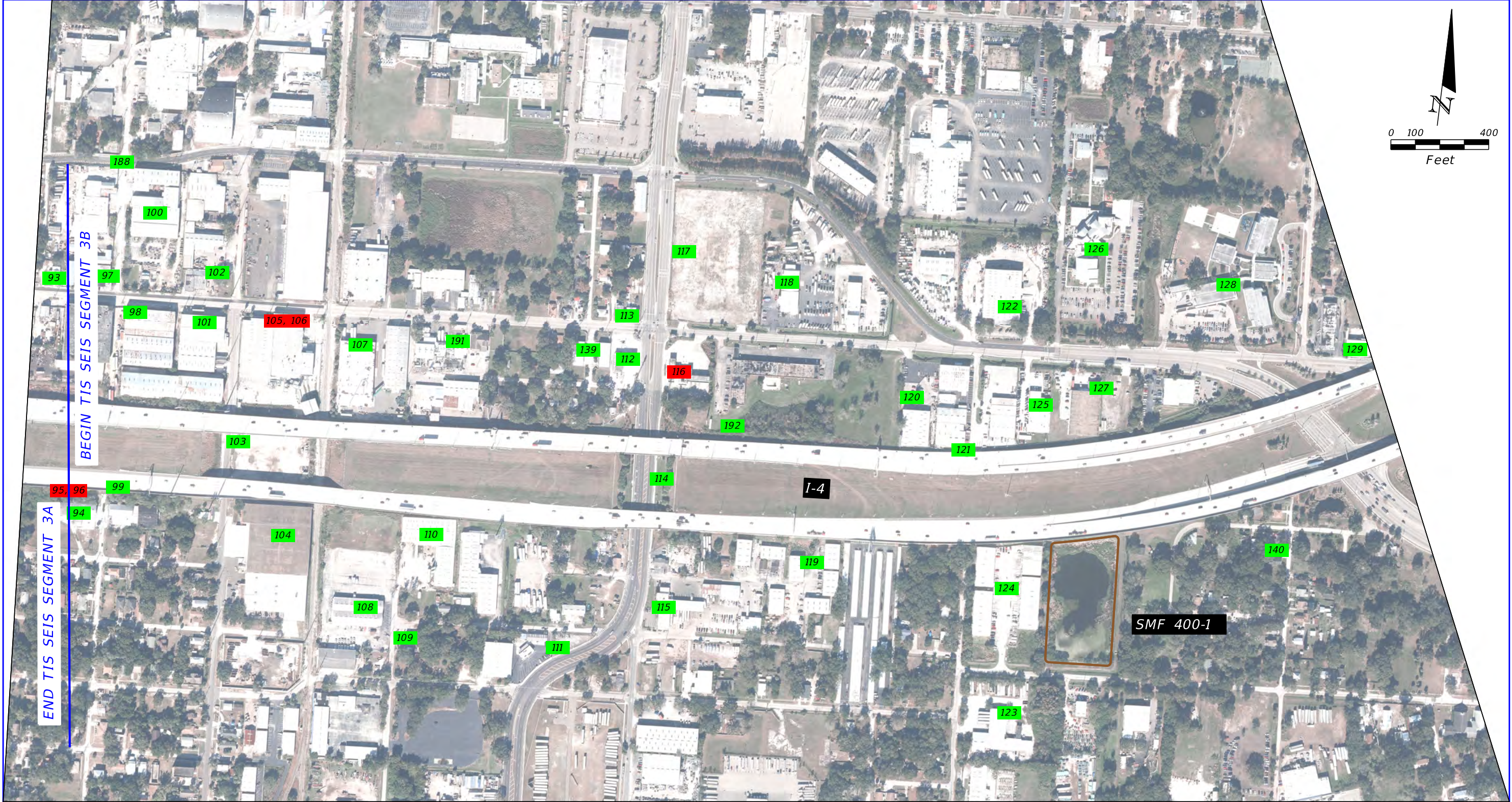


SOURCE: FDOT SURVEY AND MAPPING DATED 2016

POTENTIAL CONTAMINATION SITES - OPTION B

GREEN = NO/LOW RISK SITES
RED = HIGH/MEDIUM RISK SITES

REVISIONS				TIERRA, INC. 7351 TEMPLE TERRACE HIGHWAY TAMPA, FLORIDA 33637 CERTIFICATE OF AUTHORIZATION 6486	STATE OF FLORIDA DEPARTMENT OF TRANSPORTATION			I-275 AT I-4 DOWNTOWN INTERCHANGE PD&E	SHEET NO.
DATE	DESCRIPTION	DATE	DESCRIPTION		ROAD NO.	COUNTY	FINANCIAL PROJECT ID		A-15
			TIERRA PROJECT NO.: 6511-14-229E		I-275	HILLSBOROUGH	433821-1-22-01		

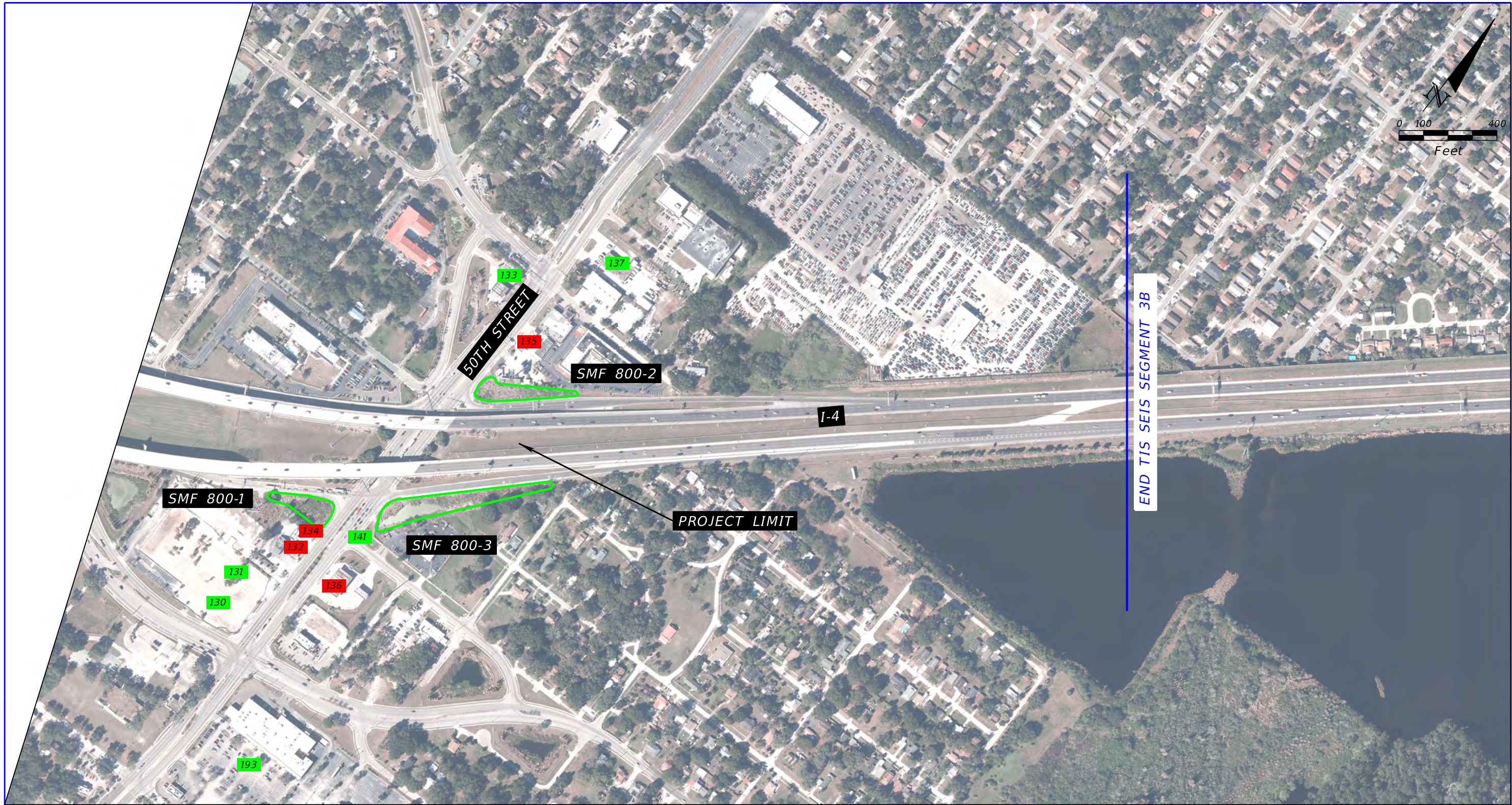


SOURCE: FDOT SURVEY AND MAPPING DATED 2016

POTENTIAL CONTAMINATION SITES - OPTION B

- GREEN = NO/LOW RISK SITES
- RED = HIGH/MEDIUM RISK SITES

REVISIONS				TIERRA, INC. 7351 TEMPLE TERRACE HIGHWAY TAMPA, FLORIDA 33637 CERTIFICATE OF AUTHORIZATION 6486	STATE OF FLORIDA DEPARTMENT OF TRANSPORTATION			I-275 AT I-4 DOWNTOWN INTERCHANGE PD&E	SHEET NO.
DATE	DESCRIPTION	DATE	DESCRIPTION		ROAD NO.	COUNTY	FINANCIAL PROJECT ID		
			TIERRA PROJECT NO.: 6511-14-229E		I-275	HILLSBOROUGH	433821-1-22-01		

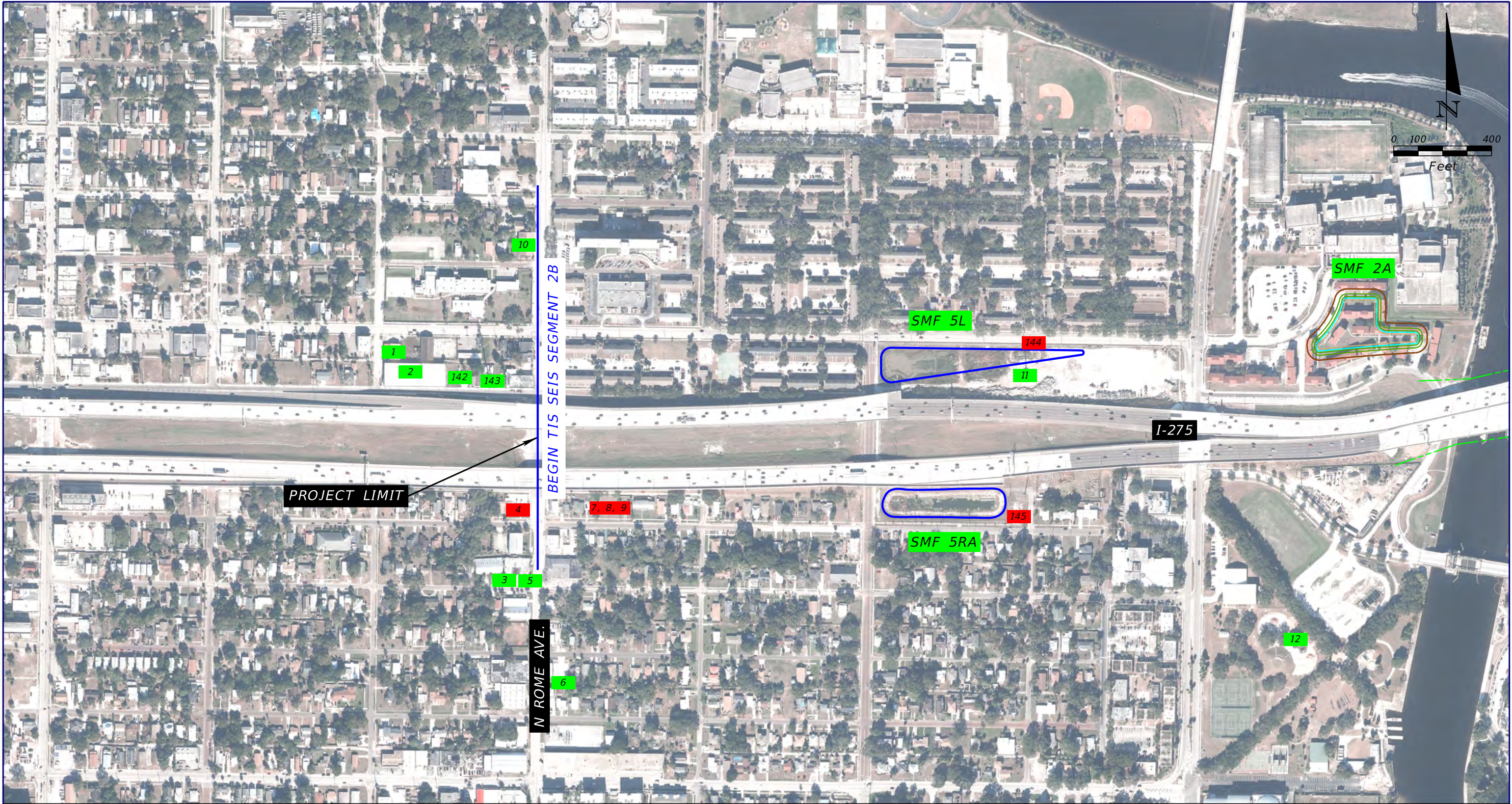


POTENTIAL CONTAMINATION SITES - OPTION B

SOURCE: FDOT SURVEY AND MAPPING DATED 2016

- GREEN = NO/LOW RISK SITES
- RED = HIGH/MEDIUM RISK SITES

REVISIONS				TIERRA, INC. 7351 TEMPLE TERRACE HIGHWAY TAMPA, FLORIDA 33637 CERTIFICATE OF AUTHORIZATION 6486	STATE OF FLORIDA DEPARTMENT OF TRANSPORTATION			I-275 AT I-4 DOWNTOWN INTERCHANGE PD&E	SHEET NO. A-17
DATE	DESCRIPTION	DATE	DESCRIPTION		ROAD NO.	COUNTY	FINANCIAL PROJECT ID		
			TIERRA PROJECT NO.: 6511-14-229E		I-275	HILLSBOROUGH	433821-1-22-01		

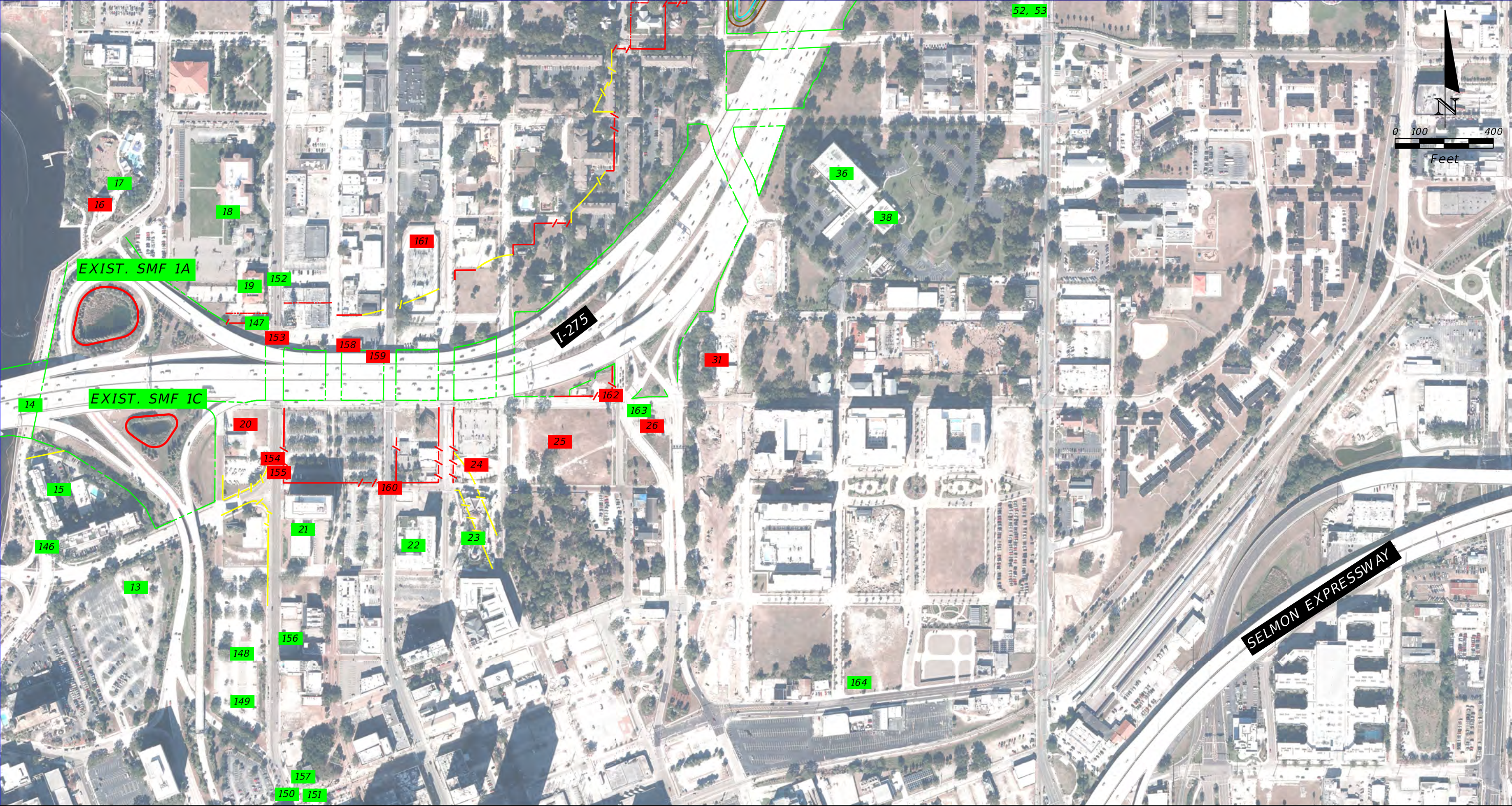


SOURCE: FDOT SURVEY AND MAPPING DATED 2016

POTENTIAL CONTAMINATION SITES - OPTION C

- GREEN = NO/LOW RISK SITES
- RED = HIGH/MEDIUM RISK SITES

REVISIONS				TIERRA, INC. 7351 TEMPLE TERRACE HIGHWAY TAMPA, FLORIDA 33637 CERTIFICATE OF AUTHORIZATION 6486	STATE OF FLORIDA DEPARTMENT OF TRANSPORTATION			I-275 AT I-4 DOWNTOWN INTERCHANGE PD&E	SHEET NO. A-18
DATE	DESCRIPTION	DATE	DESCRIPTION		ROAD NO.	COUNTY	FINANCIAL PROJECT ID		
			TIERRA PROJECT NO.: 6511-14-229E		I-275	HILLSBOROUGH	433821-1-22-01		

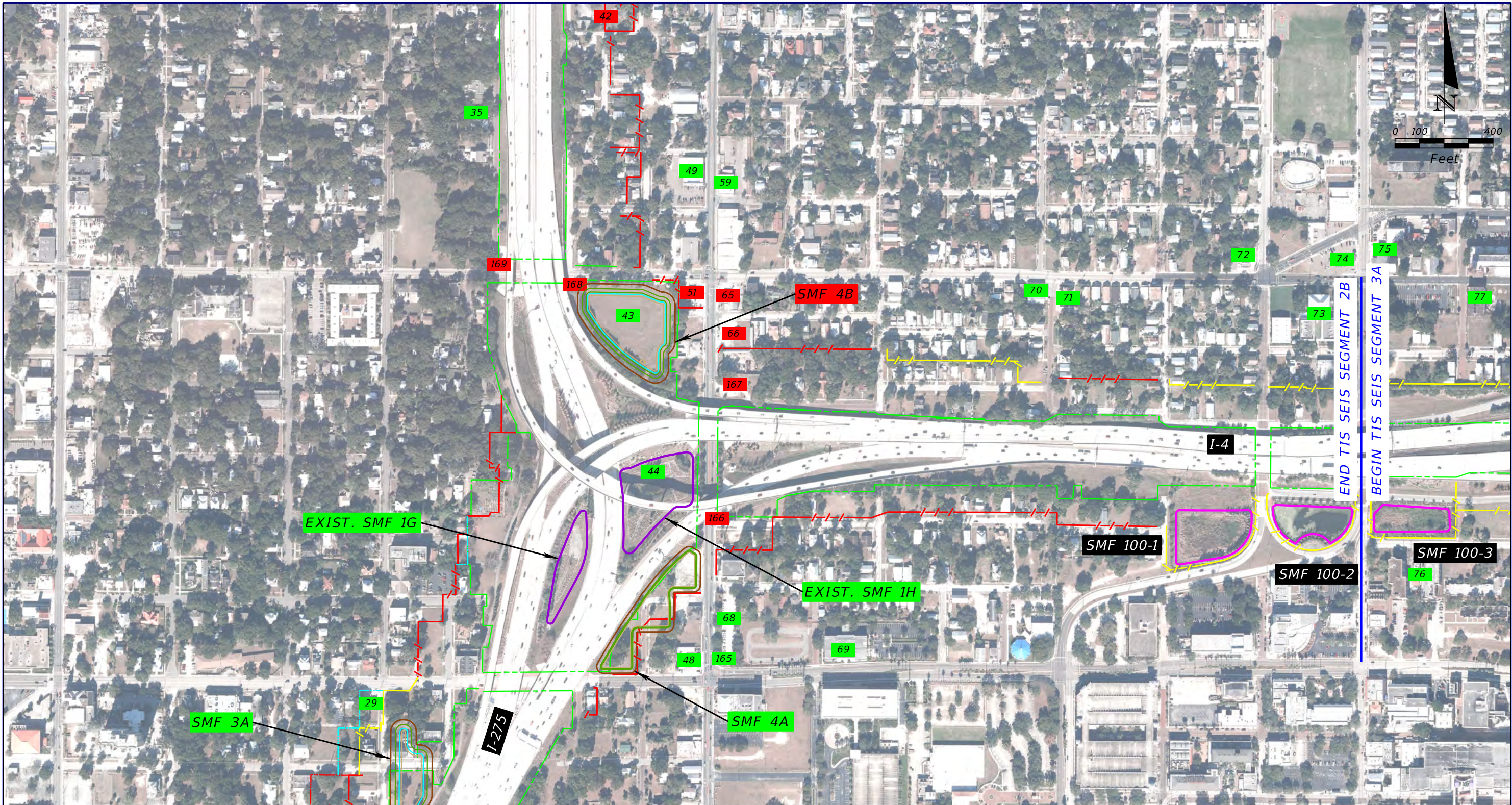


SOURCE: FDOT SURVEY AND MAPPING DATED 2016

POTENTIAL CONTAMINATION SITES - OPTION C

- GREEN = NO/LOW RISK SITES
- RED = HIGH/MEDIUM RISK SITES

REVISIONS				TIERRA, INC. 7351 TEMPLE TERRACE HIGHWAY TAMPA, FLORIDA 33637 CERTIFICATE OF AUTHORIZATION 6486	STATE OF FLORIDA DEPARTMENT OF TRANSPORTATION			I-275 AT I-4 DOWNTOWN INTERCHANGE PD&E	SHEET NO. A-19
DATE	DESCRIPTION	DATE	DESCRIPTION		ROAD NO.	COUNTY	FINANCIAL PROJECT ID		
			TIERRA PROJECT NO.: 6511-14-229E		I-275	HILLSBOROUGH	433821-1-22-01		

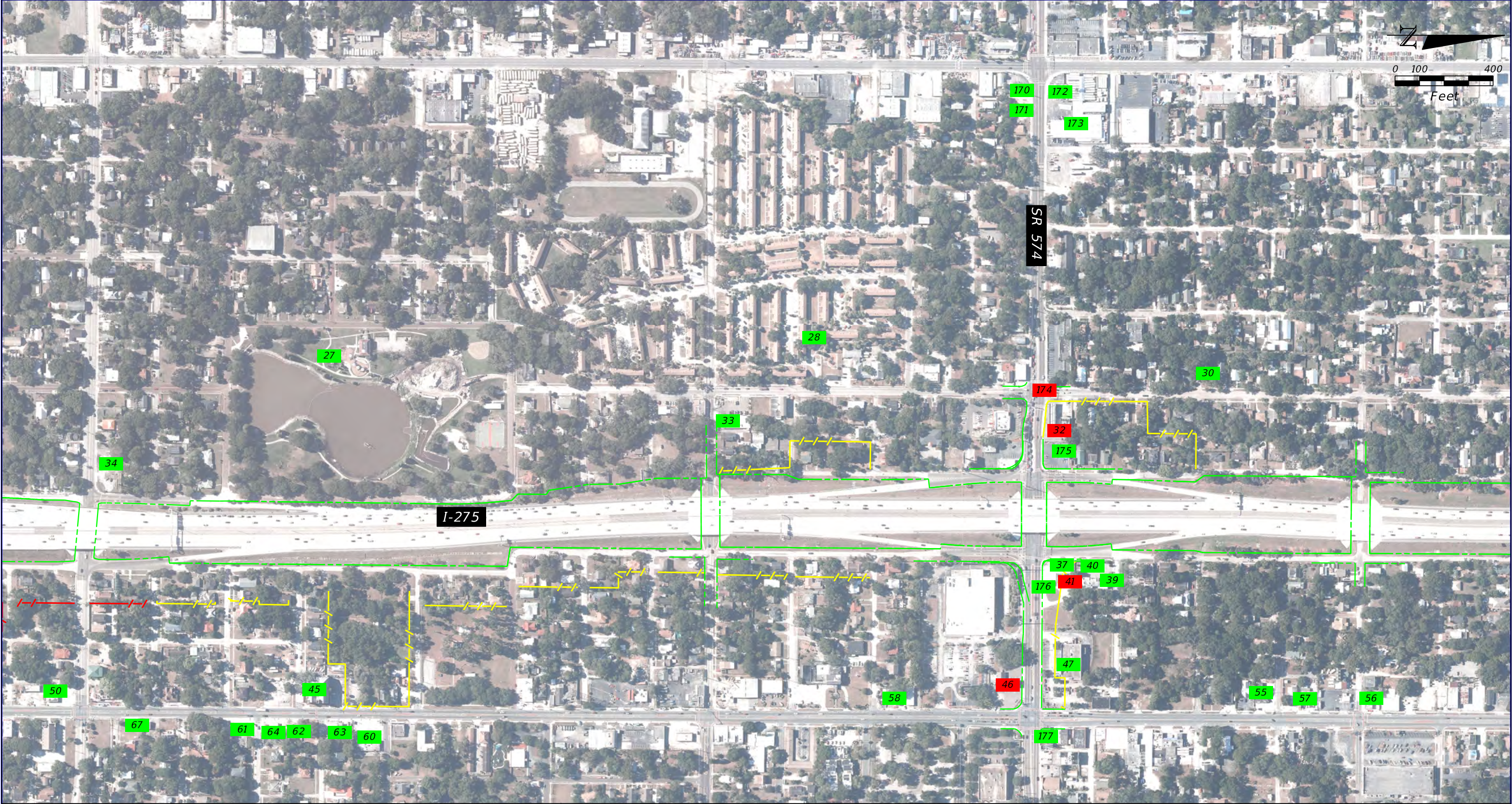


SOURCE: FDOT SURVEY AND MAPPING DATED 2016

POTENTIAL CONTAMINATION SITES - OPTION C

- GREEN = NO/LOW RISK SITES
- RED = HIGH/MEDIUM RISK SITES

REVISIONS				TIERRA, INC. 7351 TEMPLE TERRACE HIGHWAY TAMPA, FLORIDA 33637 CERTIFICATE OF AUTHORIZATION 6486	STATE OF FLORIDA DEPARTMENT OF TRANSPORTATION			I-275 AT I-4 DOWNTOWN INTERCHANGE PD&E	SHEET NO.
DATE	DESCRIPTION	DATE	DESCRIPTION		ROAD NO.	COUNTY	FINANCIAL PROJECT ID		
			TIERRA PROJECT NO.: 6511-14-229E		I-275	HILLSBOROUGH	433821-1-22-01	A-20	

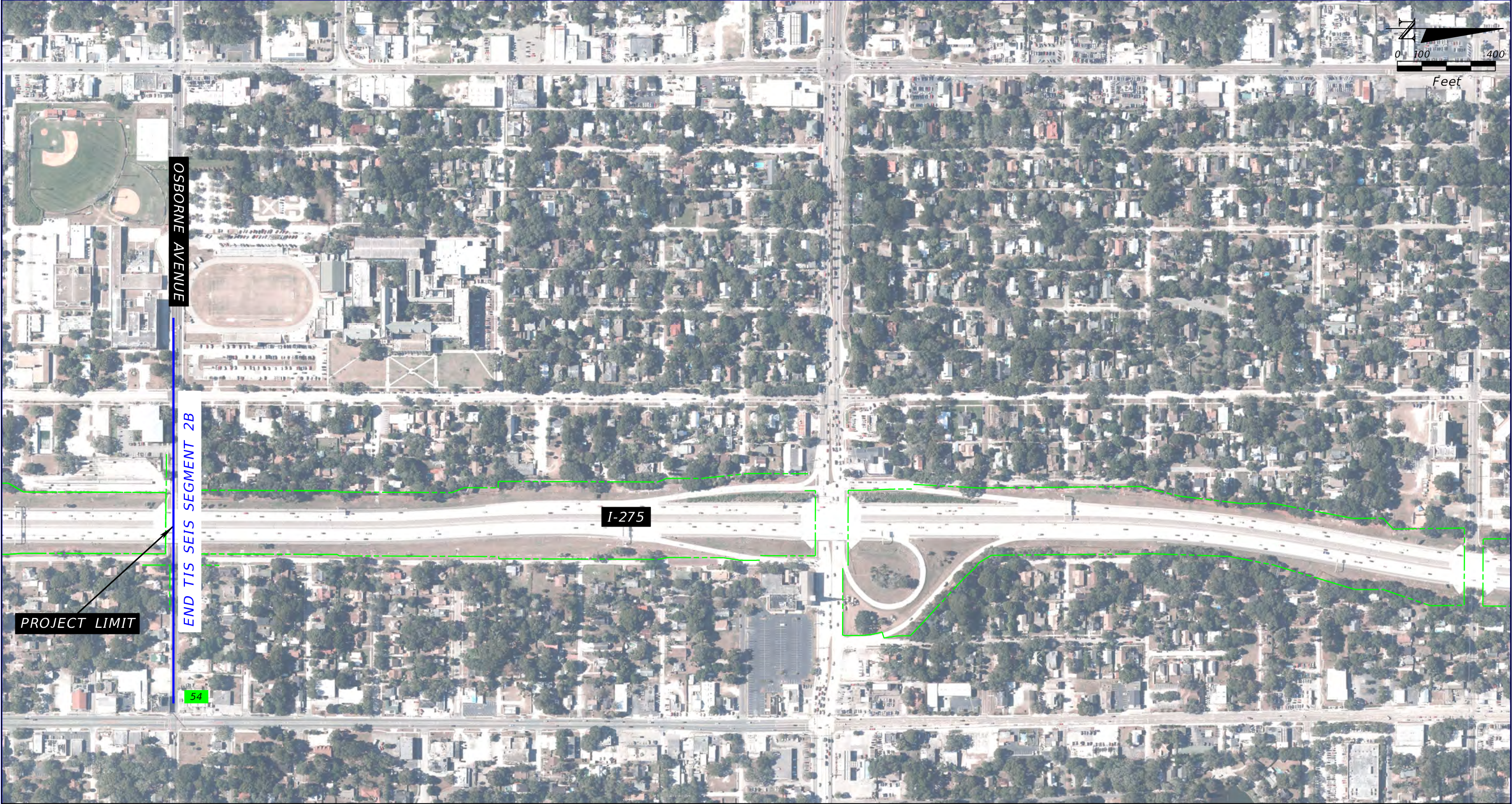


SOURCE: FDOT SURVEY AND MAPPING DATED 2016

POTENTIAL CONTAMINATION SITES - OPTION C

- GREEN = NO/LOW RISK SITES
- RED = HIGH/MEDIUM RISK SITES

REVISIONS				TIERRA, INC. 7351 TEMPLE TERRACE HIGHWAY TAMPA, FLORIDA 33637 CERTIFICATE OF AUTHORIZATION 6486	STATE OF FLORIDA DEPARTMENT OF TRANSPORTATION			I-275 AT I-4 DOWNTOWN INTERCHANGE PD&E	SHEET NO.
DATE	DESCRIPTION	DATE	DESCRIPTION		ROAD NO.	COUNTY	FINANCIAL PROJECT ID		A-21
			TIERRA PROJECT NO.: 6511-14-229E		I-275	HILLSBOROUGH	433821-1-22-01		

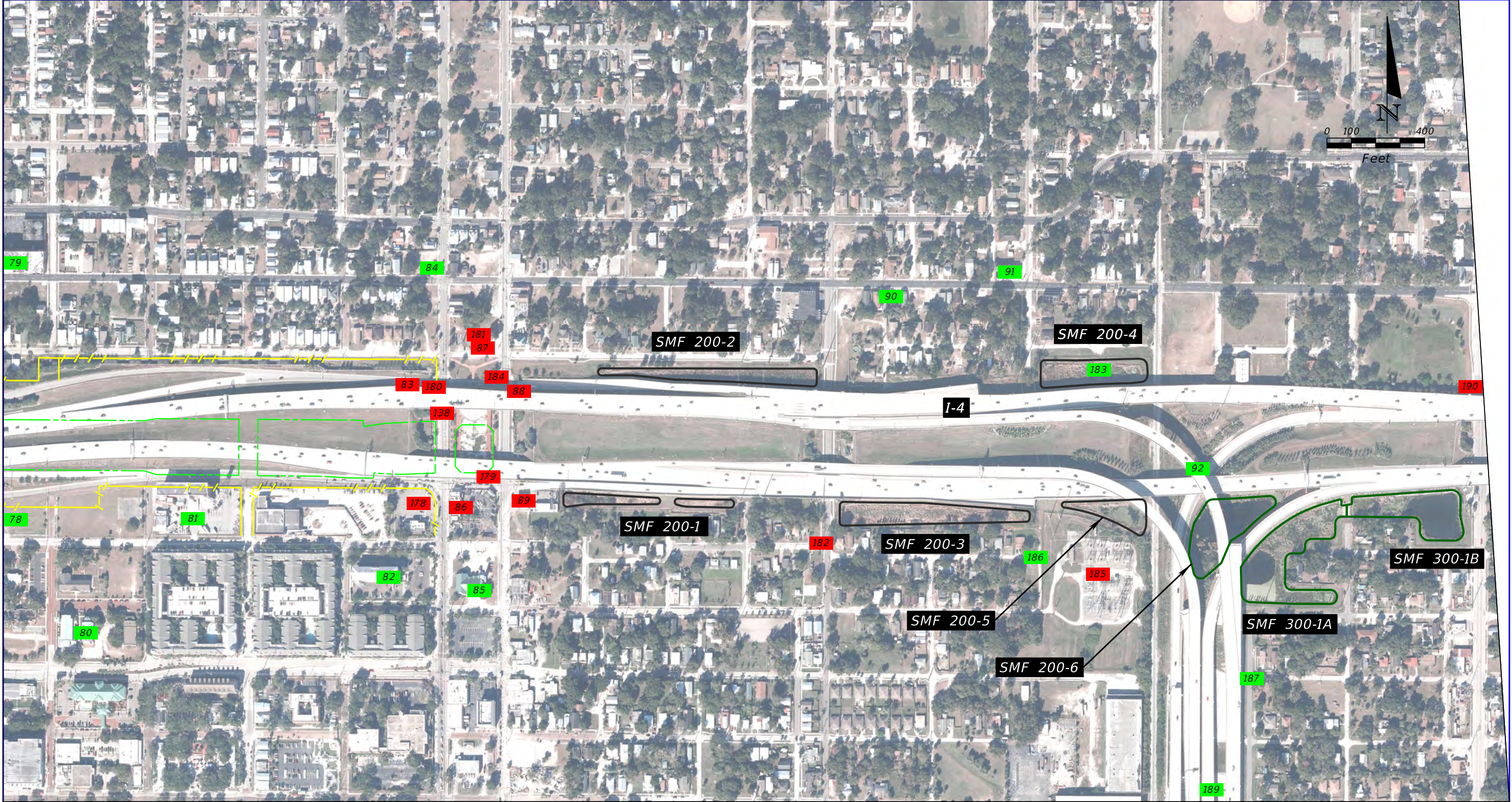


SOURCE: FDOT SURVEY AND MAPPING DATED 2016

POTENTIAL CONTAMINATION SITES - OPTION C

- GREEN = NO/LOW RISK SITES
- RED = HIGH/MEDIUM RISK SITES

REVISIONS				TIERRA, INC. 7351 TEMPLE TERRACE HIGHWAY TAMPA, FLORIDA 33637 CERTIFICATE OF AUTHORIZATION 6486	STATE OF FLORIDA DEPARTMENT OF TRANSPORTATION			I-275 AT I-4 DOWNTOWN INTERCHANGE PD&E	SHEET NO.
DATE	DESCRIPTION	DATE	DESCRIPTION		ROAD NO.	COUNTY	FINANCIAL PROJECT ID		
			TIERRA PROJECT NO.: 6511-14-229E		I-275	HILLSBOROUGH	433821-1-22-01		

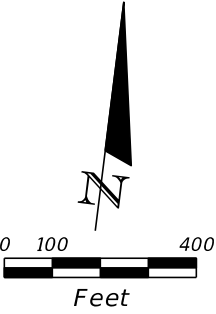
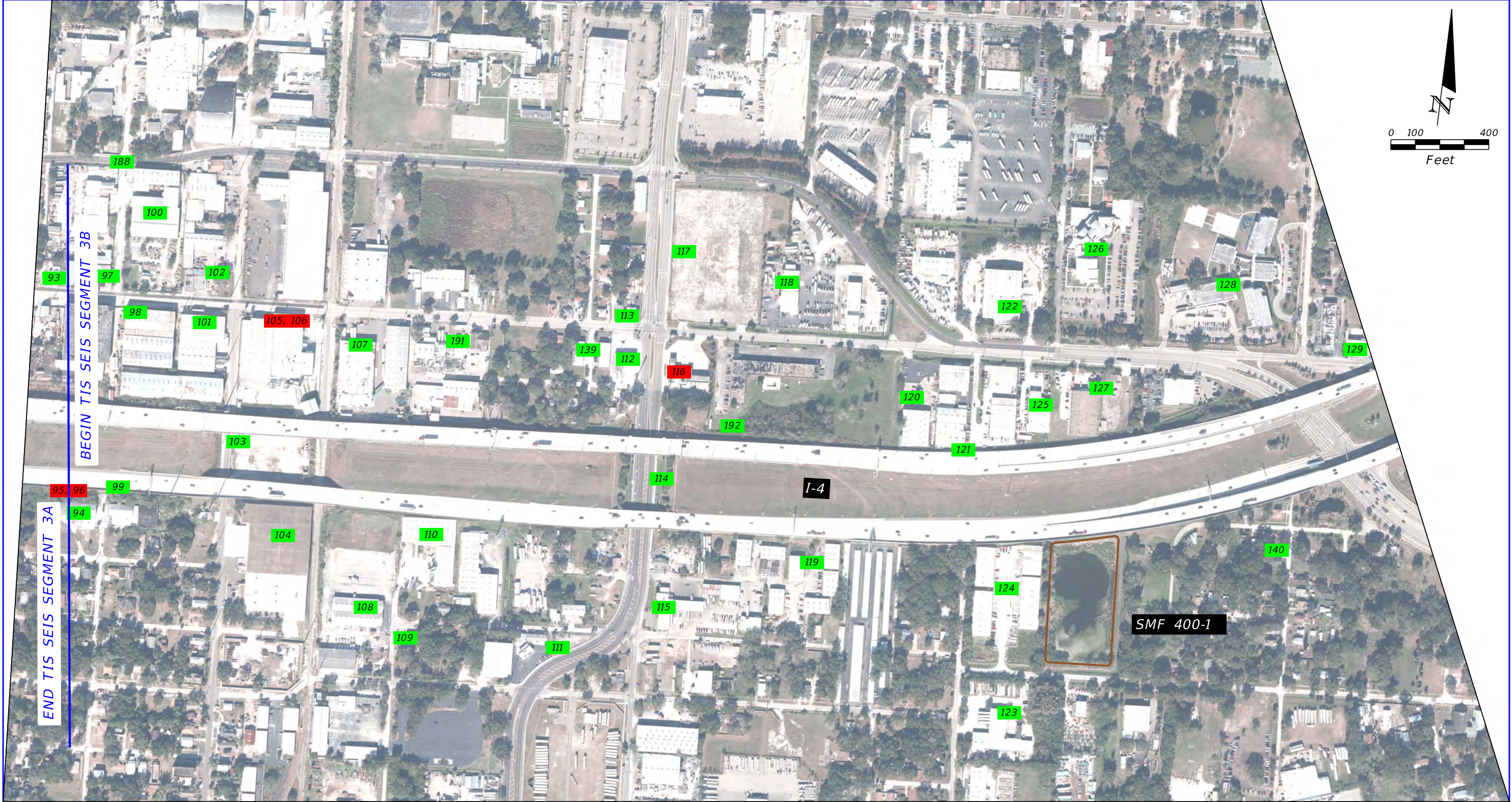


SOURCE: FDOT SURVEY AND MAPPING DATED 2016

POTENTIAL CONTAMINATION SITES - OPTION C

- GREEN = NO/LOW RISK SITES
- RED = HIGH/MEDIUM RISK SITES

REVISIONS				TIERRA, INC. 7351 TEMPLE TERRACE HIGHWAY TAMPA, FLORIDA 33637 CERTIFICATE OF AUTHORIZATION 6486	STATE OF FLORIDA DEPARTMENT OF TRANSPORTATION			I-275 AT I-4 DOWNTOWN INTERCHANGE PD&E	SHEET NO. A-23
DATE	DESCRIPTION	DATE	DESCRIPTION		ROAD NO.	COUNTY	FINANCIAL PROJECT ID		
			TIERRA PROJECT NO.: 6511-14-229E		I-275	HILLSBOROUGH	433821-1-22-01		

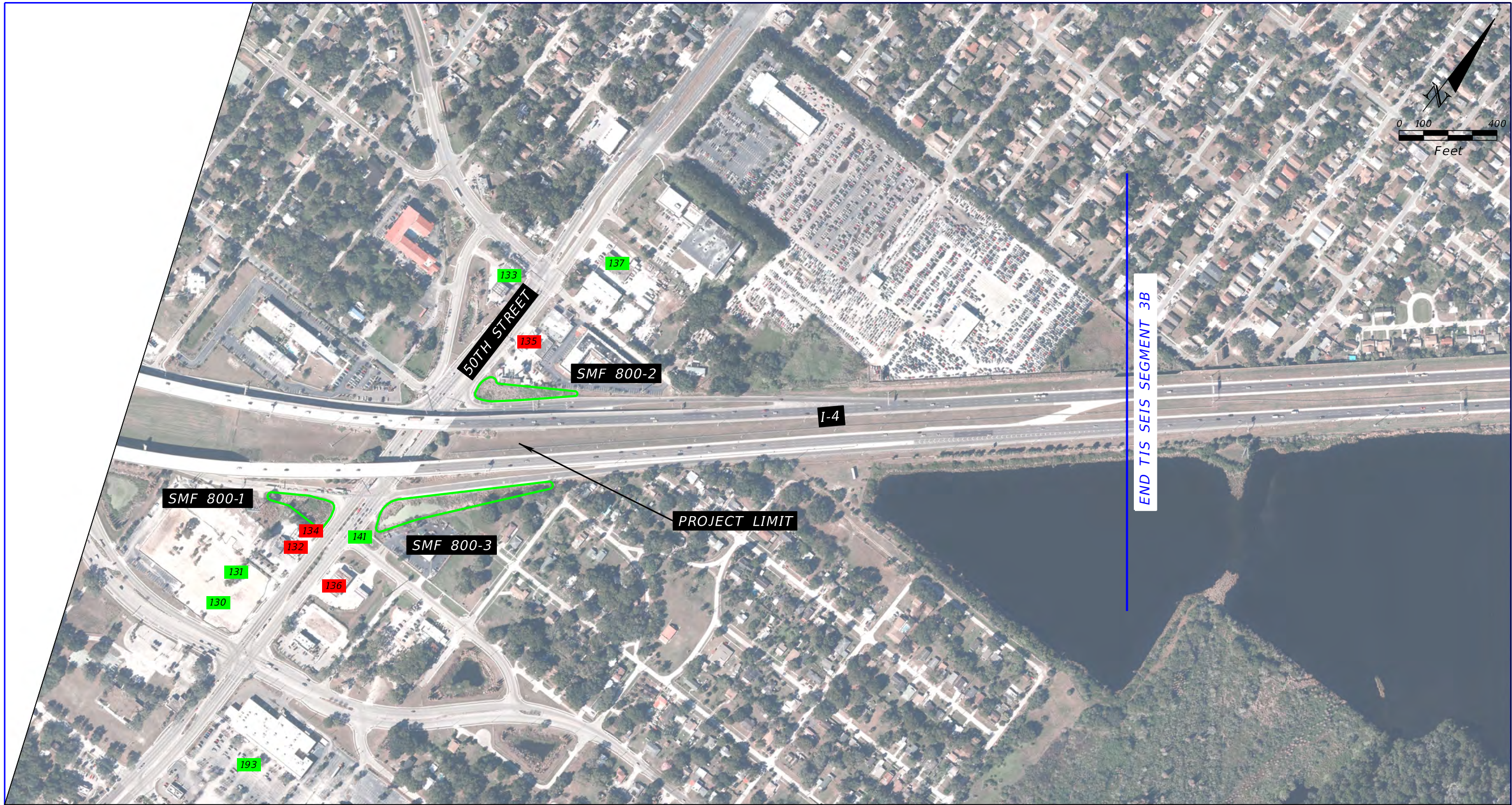


SOURCE: FDOT SURVEY AND MAPPING DATED 2016

POTENTIAL CONTAMINATION SITES - OPTION C

- GREEN = NO/LOW RISK SITES
- RED = HIGH/MEDIUM RISK SITES

REVISIONS				TIERRA, INC. 7351 TEMPLE TERRACE HIGHWAY TAMPA, FLORIDA 33637 CERTIFICATE OF AUTHORIZATION 6486	STATE OF FLORIDA DEPARTMENT OF TRANSPORTATION			I-275 AT I-4 DOWNTOWN INTERCHANGE PD&E	SHEET NO. A-24
DATE	DESCRIPTION	DATE	DESCRIPTION		ROAD NO.	COUNTY	FINANCIAL PROJECT ID		
			TIERRA PROJECT NO.: 6511-14-229E		I-275	HILLSBOROUGH	433821-1-22-01		

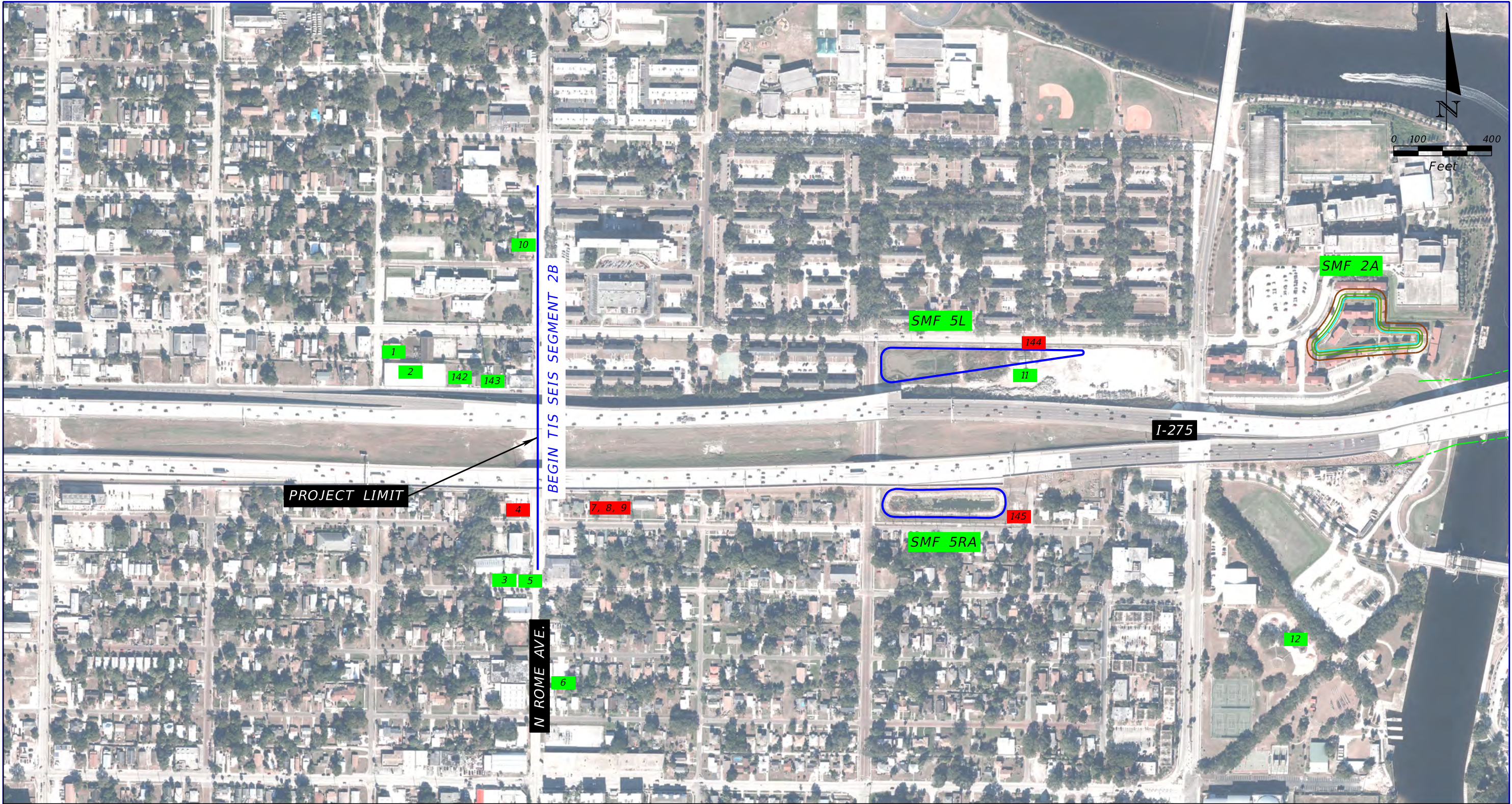


SOURCE: FDOT SURVEY AND MAPPING DATED 2016

POTENTIAL CONTAMINATION SITES - OPTION C

- GREEN = NO/LOW RISK SITES
- RED = HIGH/MEDIUM RISK SITES

REVISIONS				TIERRA, INC. 7351 TEMPLE TERRACE HIGHWAY TAMPA, FLORIDA 33637 CERTIFICATE OF AUTHORIZATION 6486	STATE OF FLORIDA DEPARTMENT OF TRANSPORTATION			I-275 AT I-4 DOWNTOWN INTERCHANGE PD&E	SHEET NO. A-25
DATE	DESCRIPTION	DATE	DESCRIPTION		ROAD NO.	COUNTY	FINANCIAL PROJECT ID		
			TIERRA PROJECT NO.: 6511-14-229E		I-275	HILLSBOROUGH	433821-1-22-01		

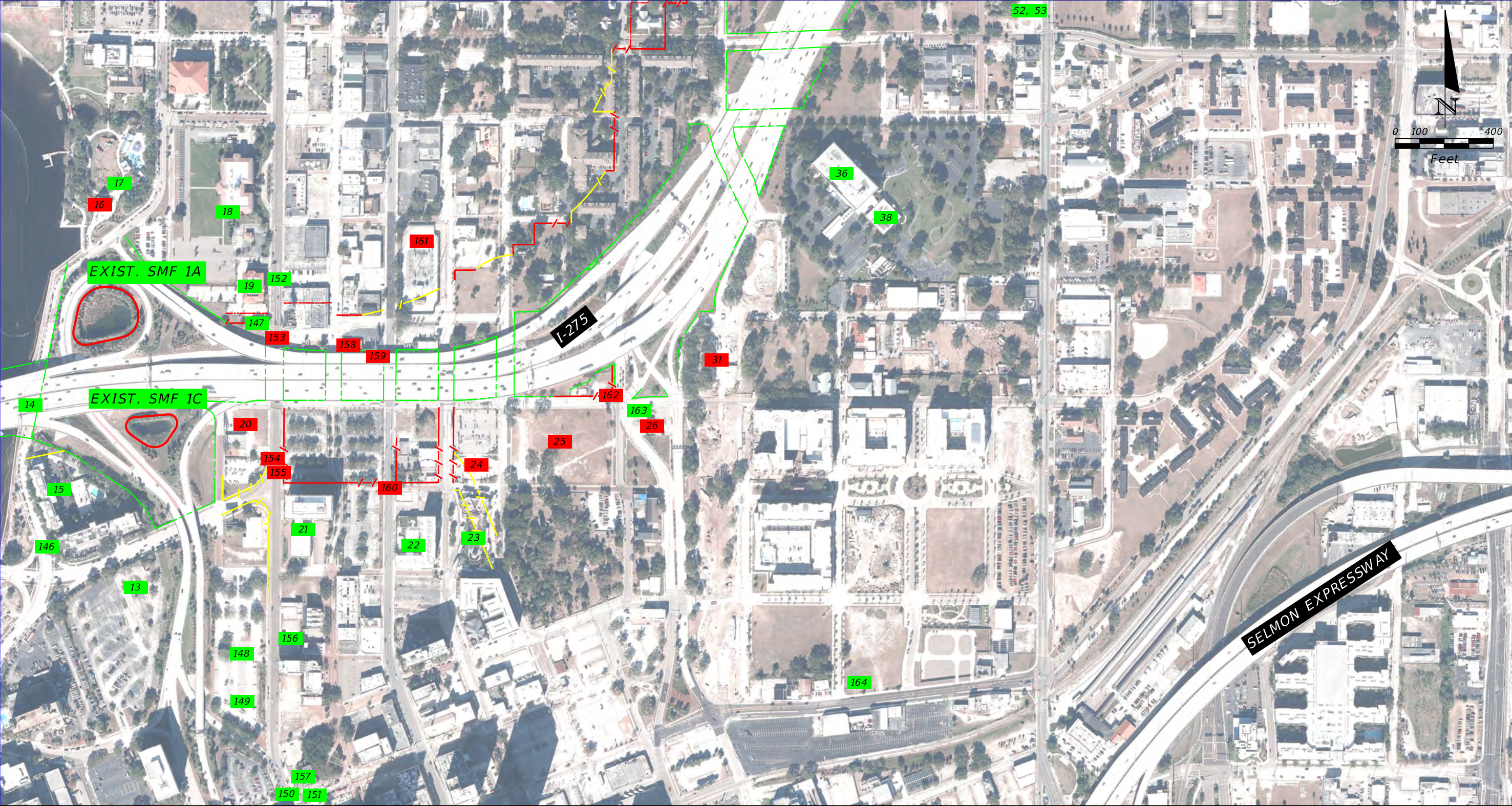


SOURCE: FDOT SURVEY AND MAPPING DATED 2016

POTENTIAL CONTAMINATION SITES - OPTION D

- GREEN = NO/LOW RISK SITES
- RED = HIGH/MEDIUM RISK SITES

REVISIONS				TIERRA, INC. 7351 TEMPLE TERRACE HIGHWAY TAMPA, FLORIDA 33637 CERTIFICATE OF AUTHORIZATION 6486	STATE OF FLORIDA DEPARTMENT OF TRANSPORTATION			I-275 AT I-4 DOWNTOWN INTERCHANGE PD&E	SHEET NO. A-26
DATE	DESCRIPTION	DATE	DESCRIPTION		ROAD NO.	COUNTY	FINANCIAL PROJECT ID		
			TIERRA PROJECT NO.: 6511-14-229E		I-275	HILLSBOROUGH	433821-1-22-01		

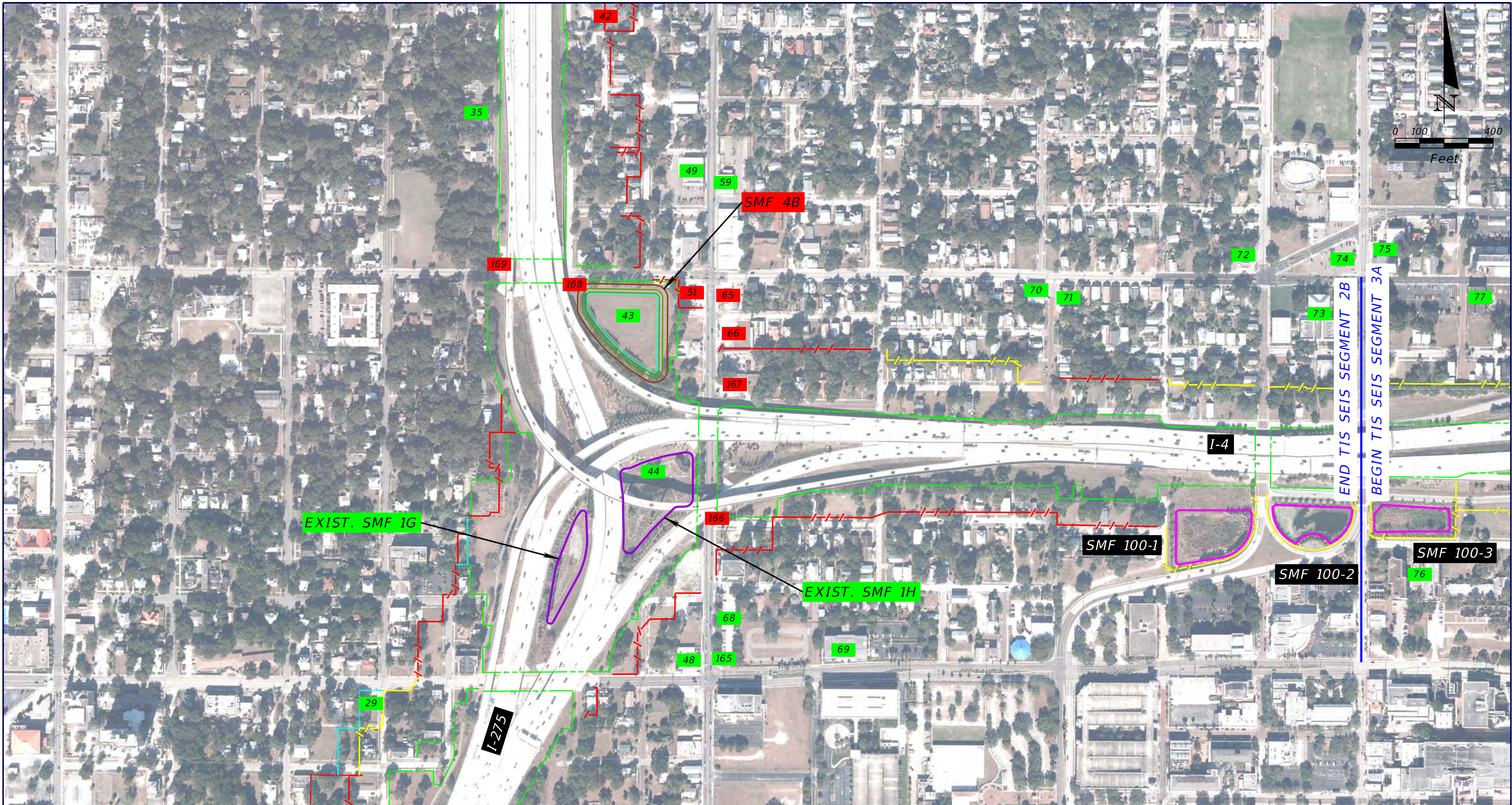


SOURCE: FDOT SURVEY AND MAPPING DATED 2016

POTENTIAL CONTAMINATION SITES - OPTION D

- GREEN = NO/LOW RISK SITES
- RED = HIGH/MEDIUM RISK SITES

REVISIONS				TIERRA, INC. 7351 TEMPLE TERRACE HIGHWAY TAMPA, FLORIDA 33637 CERTIFICATE OF AUTHORIZATION 6486	STATE OF FLORIDA DEPARTMENT OF TRANSPORTATION			I-275 AT I-4 DOWNTOWN INTERCHANGE PD&E	SHEET NO. A-27
DATE	DESCRIPTION	DATE	DESCRIPTION		ROAD NO.	COUNTY	FINANCIAL PROJECT ID		
			TIERRA PROJECT NO.: 6511-14-229E		I-275	HILLSBOROUGH	433821-1-22-01		

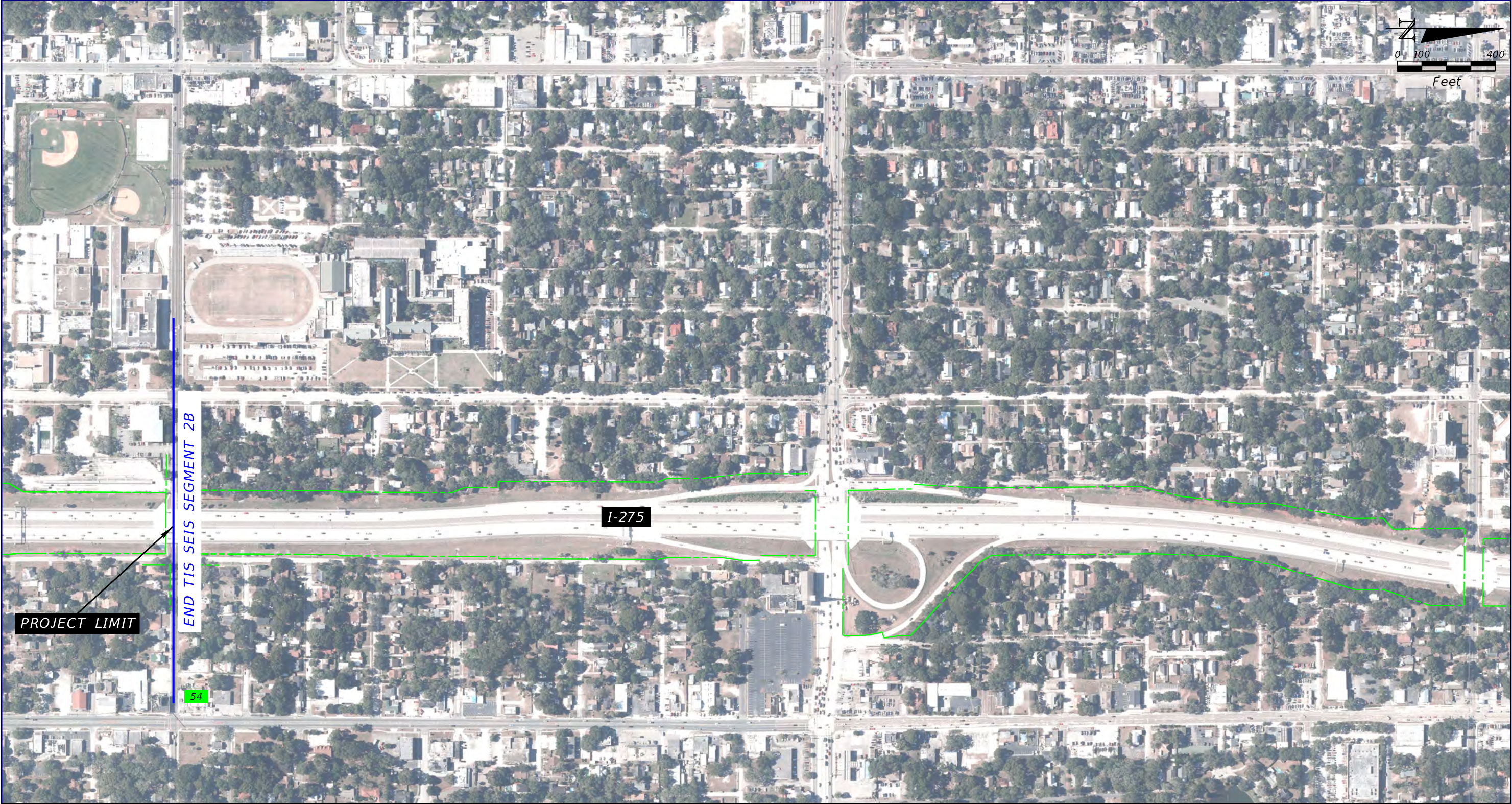


SOURCE: FDOT SURVEY AND MAPPING DATED 2016

POTENTIAL CONTAMINATION SITES - OPTION D

- GREEN = NO/LOW RISK SITES
- RED = HIGH/MEDIUM RISK SITES

REVISIONS				TIERRA, INC. 7351 TEMPLE TERRACE HIGHWAY TAMPA, FLORIDA 33637 CERTIFICATE OF AUTHORIZATION 6486	STATE OF FLORIDA DEPARTMENT OF TRANSPORTATION			I-275 AT I-4 DOWNTOWN INTERCHANGE PD&E	SHEET NO.
DATE	DESCRIPTION	DATE	DESCRIPTION		ROAD NO.	COUNTY	FINANCIAL PROJECT ID		A-28
			TIERRA PROJECT NO.: 6511-14-229E		I-275	HILLSBOROUGH	433821-1-22-01		

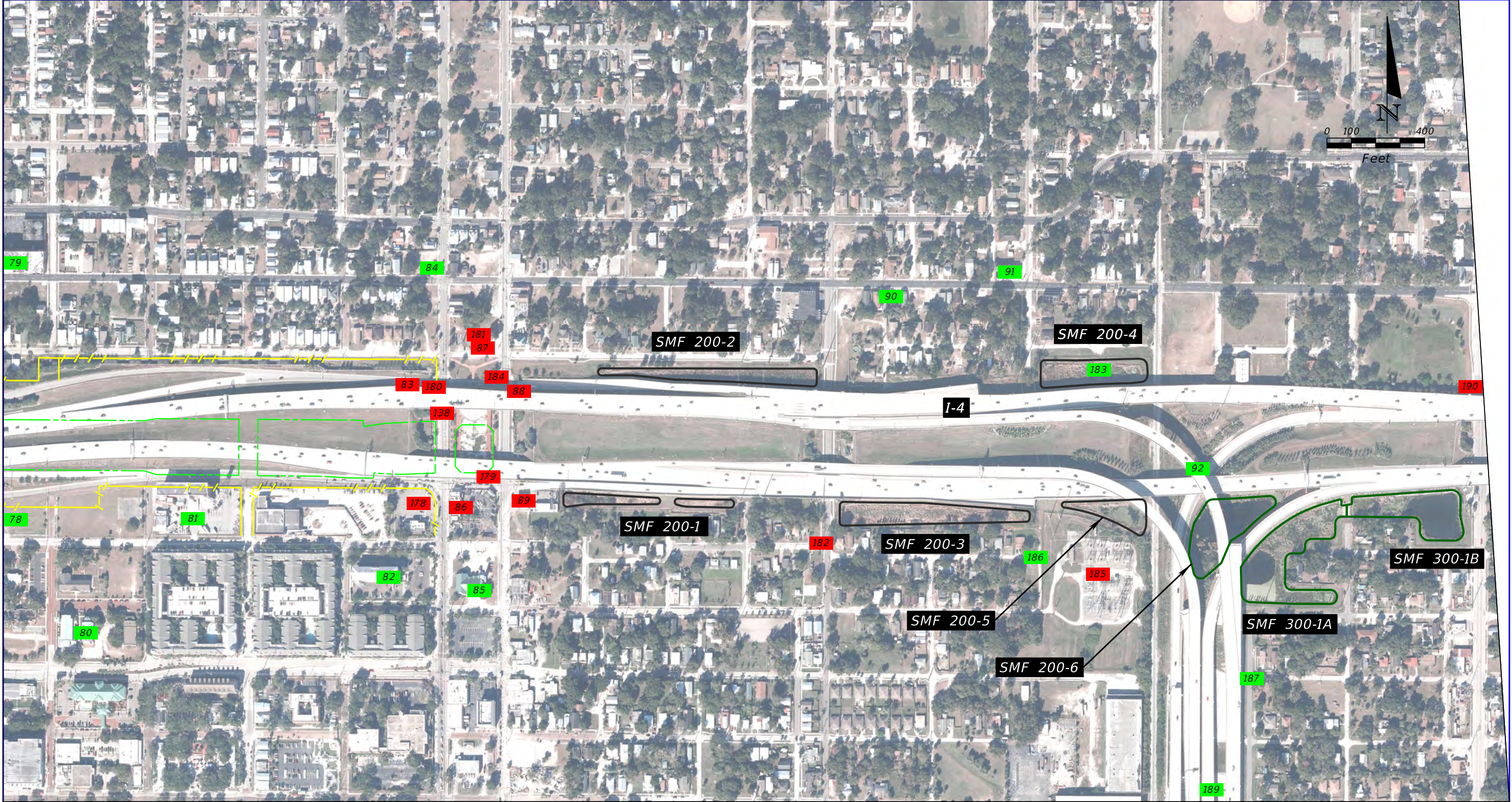


SOURCE: FDOT SURVEY AND MAPPING DATED 2016

POTENTIAL CONTAMINATION SITES - OPTION D

- GREEN = NO/LOW RISK SITES
- RED = HIGH/MEDIUM RISK SITES

REVISIONS				TIERRA, INC. 7351 TEMPLE TERRACE HIGHWAY TAMPA, FLORIDA 33637 CERTIFICATE OF AUTHORIZATION 6486	STATE OF FLORIDA DEPARTMENT OF TRANSPORTATION			I-275 AT I-4 DOWNTOWN INTERCHANGE PD&E	SHEET NO.
DATE	DESCRIPTION	DATE	DESCRIPTION		ROAD NO.	COUNTY	FINANCIAL PROJECT ID		A-30
			TIERRA PROJECT NO.: 6511-14-229E		I-275	HILLSBOROUGH	433821-1-22-01		

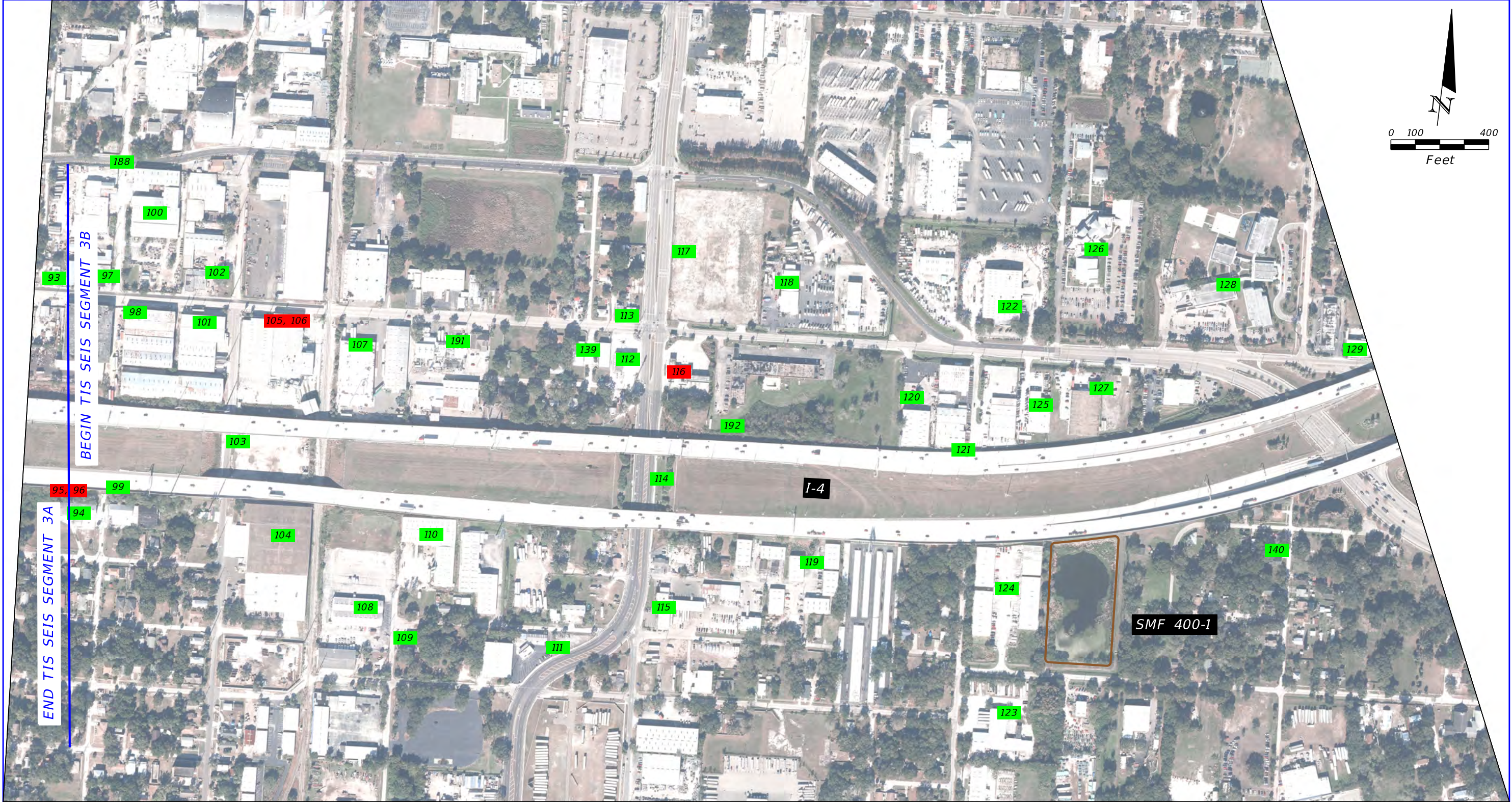


SOURCE: FDOT SURVEY AND MAPPING DATED 2016

POTENTIAL CONTAMINATION SITES - OPTION D

- GREEN = NO/LOW RISK SITES
- RED = HIGH/MEDIUM RISK SITES

REVISIONS				TIERRA, INC. 7351 TEMPLE TERRACE HIGHWAY TAMPA, FLORIDA 33637 CERTIFICATE OF AUTHORIZATION 6486	STATE OF FLORIDA DEPARTMENT OF TRANSPORTATION			I-275 AT I-4 DOWNTOWN INTERCHANGE PD&E	SHEET NO.
DATE	DESCRIPTION	DATE	DESCRIPTION		ROAD NO.	COUNTY	FINANCIAL PROJECT ID		A-31
			TIERRA PROJECT NO.: 6511-14-229E		I-275	HILLSBOROUGH	433821-1-22-01		

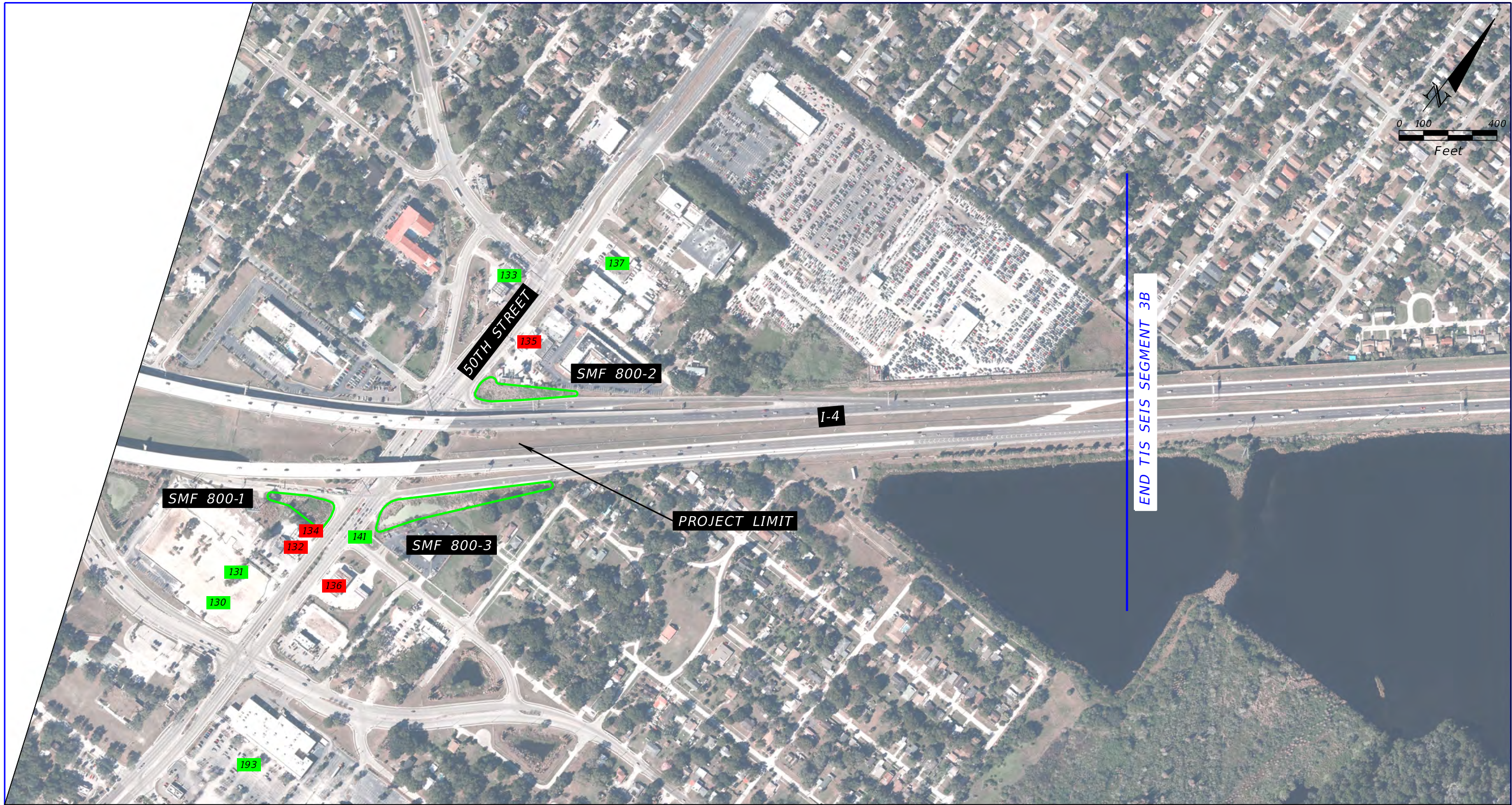


SOURCE: FDOT SURVEY AND MAPPING DATED 2016

POTENTIAL CONTAMINATION SITES - OPTION D

- GREEN = NO/LOW RISK SITES
- RED = HIGH/MEDIUM RISK SITES

REVISIONS				TIERRA, INC. 7351 TEMPLE TERRACE HIGHWAY TAMPA, FLORIDA 33637 CERTIFICATE OF AUTHORIZATION 6486	STATE OF FLORIDA DEPARTMENT OF TRANSPORTATION			I-275 AT I-4 DOWNTOWN INTERCHANGE PD&E	SHEET NO. A-32
DATE	DESCRIPTION	DATE	DESCRIPTION		ROAD NO.	COUNTY	FINANCIAL PROJECT ID		
			TIERRA PROJECT NO.: 6511-14-229E		I-275	HILLSBOROUGH	433821-1-22-01		



SOURCE: FDOT SURVEY AND MAPPING DATED 2016

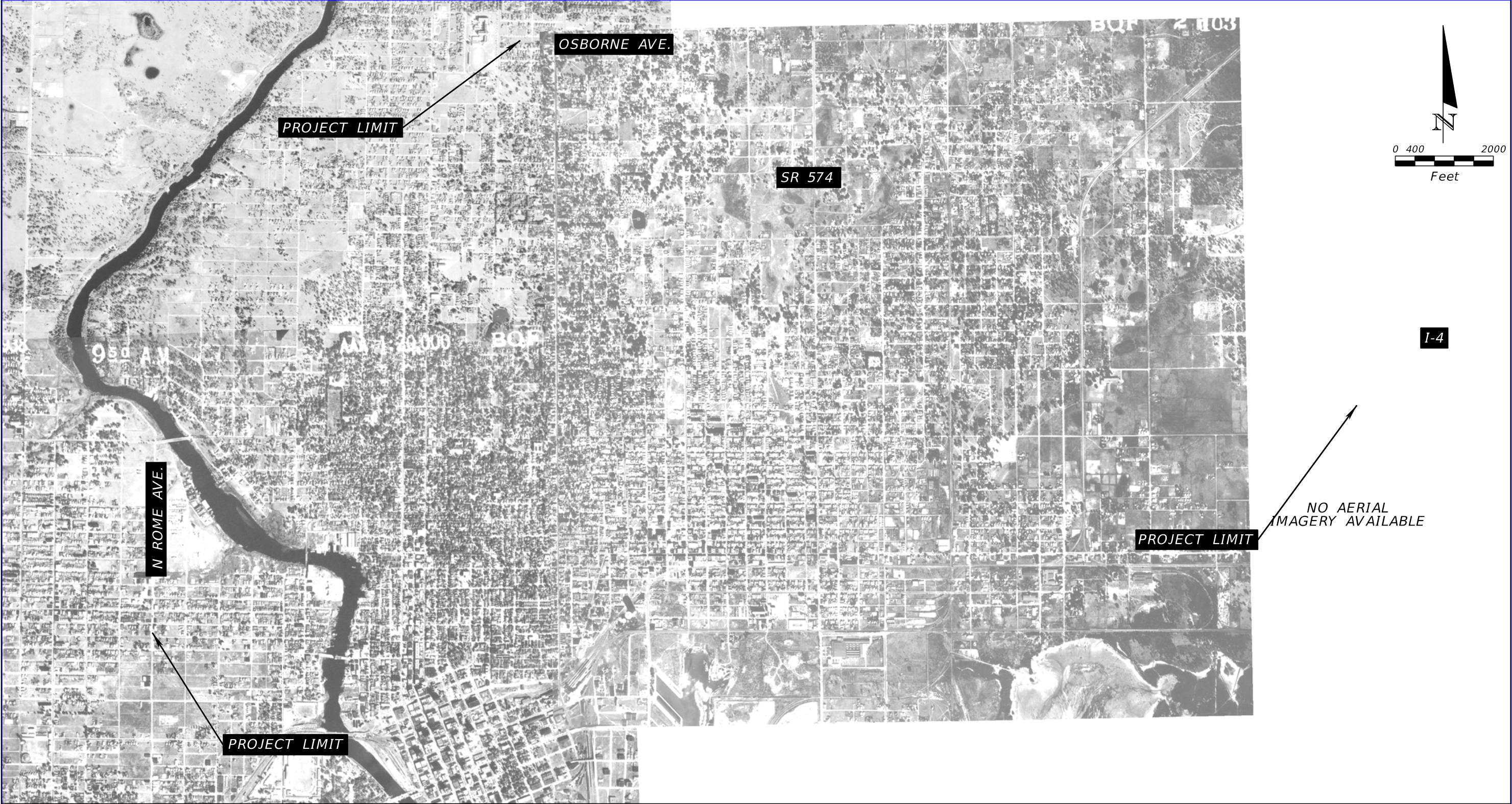
POTENTIAL CONTAMINATION SITES - OPTION D

- GREEN = NO/LOW RISK SITES
- RED = HIGH/MEDIUM RISK SITES

REVISIONS				TIERRA, INC. 7351 TEMPLE TERRACE HIGHWAY TAMPA, FLORIDA 33637 CERTIFICATE OF AUTHORIZATION 6486	STATE OF FLORIDA DEPARTMENT OF TRANSPORTATION			I-275 AT I-4 DOWNTOWN INTERCHANGE PD&E	SHEET NO. A-33
DATE	DESCRIPTION	DATE	DESCRIPTION		ROAD NO.	COUNTY	FINANCIAL PROJECT ID		
			TIERRA PROJECT NO.: 6511-14-229E		I-275	HILLSBOROUGH	433821-1-22-01		

APPENDIX B

Historical Aerial Photography



1938 HISTORICAL AERIAL PHOTOGRAPH

SOURCE: UNIVERSITY OF FLORIDA

REVISIONS				TIERRA, INC. 7351 TEMPLE TERRACE HIGHWAY TAMPA, FLORIDA 33637 CERTIFICATE OF AUTHORIZATION 6486	STATE OF FLORIDA DEPARTMENT OF TRANSPORTATION			I-275 AT I-4 DOWNTOWN INTERCHANGE PD&E	SHEET NO.
DATE	DESCRIPTION	DATE	DESCRIPTION		ROAD NO.	COUNTY	FINANCIAL PROJECT ID		B-1
			TIERRA PROJECT NO.: 6511-14-229E		I-275	HILLSBOROUGH	433821-1-22-01		



1957 HISTORICAL AERIAL PHOTOGRAPH

SOURCE: UNIVERSITY OF FLORIDA

REVISIONS				TIERRA, INC. 7351 TEMPLE TERRACE HIGHWAY TAMPA, FLORIDA 33637 CERTIFICATE OF AUTHORIZATION 6486	STATE OF FLORIDA DEPARTMENT OF TRANSPORTATION			I-275 AT I-4 DOWNTOWN INTERCHANGE PD&E	SHEET NO.
DATE	DESCRIPTION	DATE	DESCRIPTION		ROAD NO.	COUNTY	FINANCIAL PROJECT ID		B-2
			TIERRA PROJECT NO.: 6511-14-229E						
					I-275	HILLSBOROUGH	433821-1-22-01		



1965 HISTORICAL AERIAL PHOTOGRAPH

SOURCE: FDOT SURVEY AND MAPPING

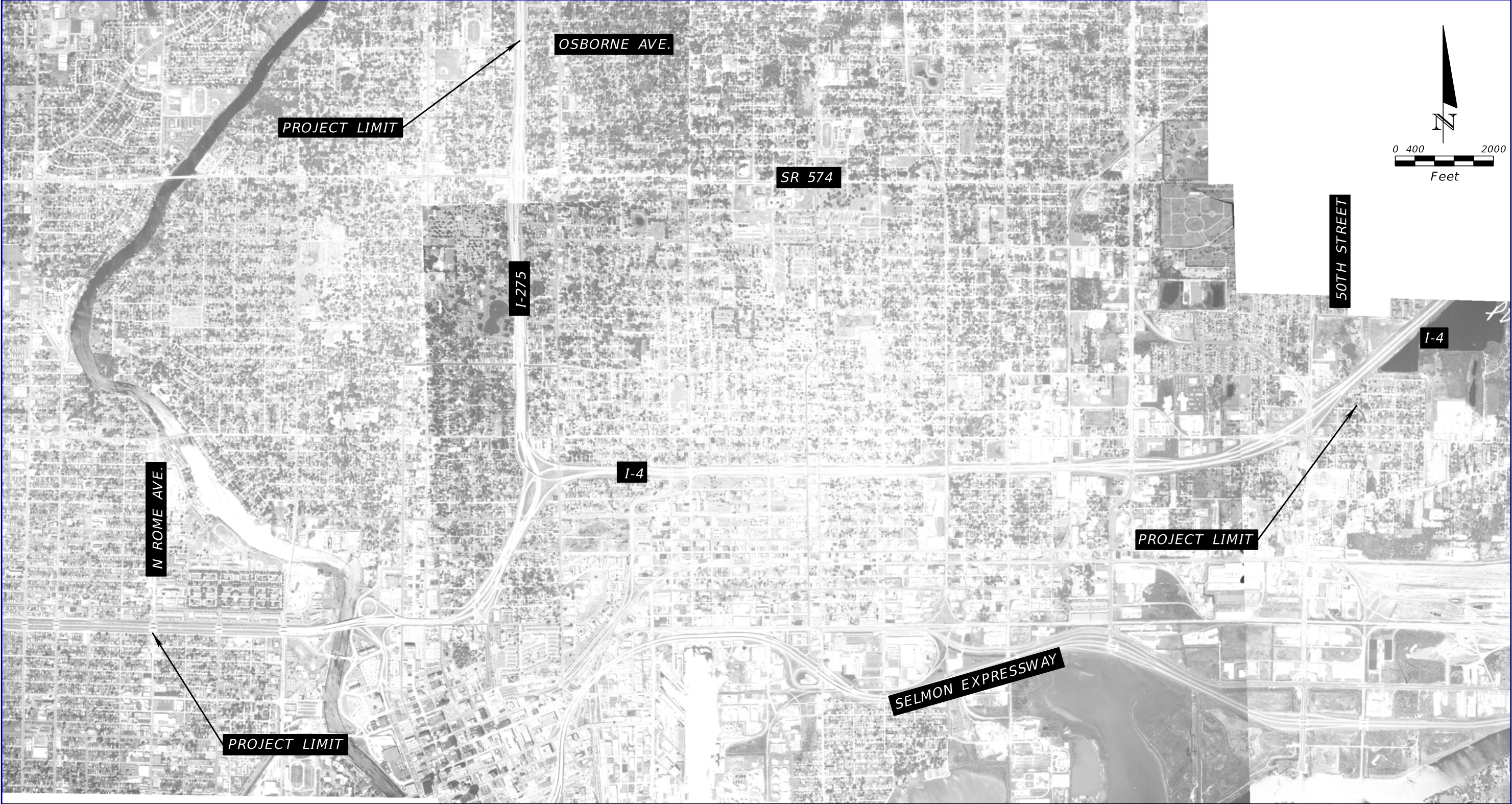
REVISIONS				TIERRA, INC. 7351 TEMPLE TERRACE HIGHWAY TAMPA, FLORIDA 33637 CERTIFICATE OF AUTHORIZATION 6486	STATE OF FLORIDA DEPARTMENT OF TRANSPORTATION			I-275 AT I-4 DOWNTOWN INTERCHANGE PD&E	SHEET NO.
DATE	DESCRIPTION	DATE	DESCRIPTION		ROAD NO.	COUNTY	FINANCIAL PROJECT ID		B-3
			TIERRA PROJECT NO.: 6511-14-229E		I-275	HILLSBOROUGH	433821-1-22-01		



1975 HISTORICAL AERIAL PHOTOGRAPH

SOURCE: FDOT SURVEY AND MAPPING

REVISIONS				TIERRA, INC. 7351 TEMPLE TERRACE HIGHWAY TAMPA, FLORIDA 33637 CERTIFICATE OF AUTHORIZATION 6486	STATE OF FLORIDA DEPARTMENT OF TRANSPORTATION			I-275 AT I-4 DOWNTOWN INTERCHANGE PD&E	SHEET NO.
DATE	DESCRIPTION	DATE	DESCRIPTION		ROAD NO.	COUNTY	FINANCIAL PROJECT ID		
			TIERRA PROJECT NO.: 6511-14-229E		I-275	HILLSBOROUGH	433821-1-22-01	B-4	



1984 HISTORICAL AERIAL PHOTOGRAPH

SOURCE: FDOT SURVEY AND MAPPING

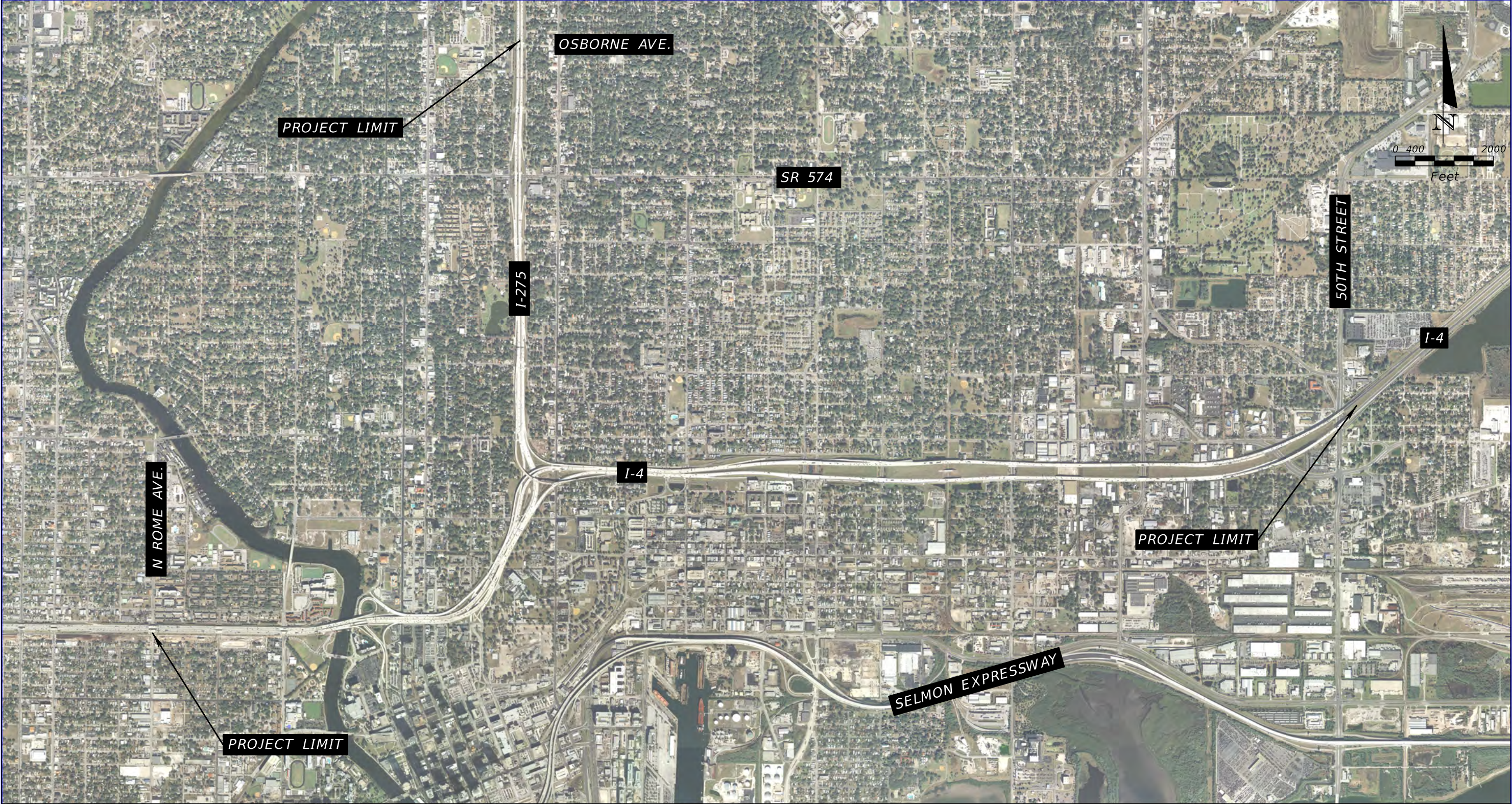
REVISIONS				TIERRA, INC. 7351 TEMPLE TERRACE HIGHWAY TAMPA, FLORIDA 33637 CERTIFICATE OF AUTHORIZATION 6486	STATE OF FLORIDA DEPARTMENT OF TRANSPORTATION			I-275 AT I-4 DOWNTOWN INTERCHANGE PD&E	SHEET NO.
DATE	DESCRIPTION	DATE	DESCRIPTION		ROAD NO.	COUNTY	FINANCIAL PROJECT ID		B-5
			TIERRA PROJECT NO.: 6511-14-229E		I-275	HILLSBOROUGH	433821-1-22-01		



1995 HISTORICAL AERIAL PHOTOGRAPH

SOURCE: FDOT SURVEY AND MAPPING

REVISIONS				TIERRA, INC. 7351 TEMPLE TERRACE HIGHWAY TAMPA, FLORIDA 33637 CERTIFICATE OF AUTHORIZATION 6486	STATE OF FLORIDA DEPARTMENT OF TRANSPORTATION			I-275 AT I-4 DOWNTOWN INTERCHANGE PD&E	SHEET NO.
DATE	DESCRIPTION	DATE	DESCRIPTION		ROAD NO.	COUNTY	FINANCIAL PROJECT ID		B-6
			TIERRA PROJECT NO.: 6511-14-229E		I-275	HILLSBOROUGH	433821-1-22-01		



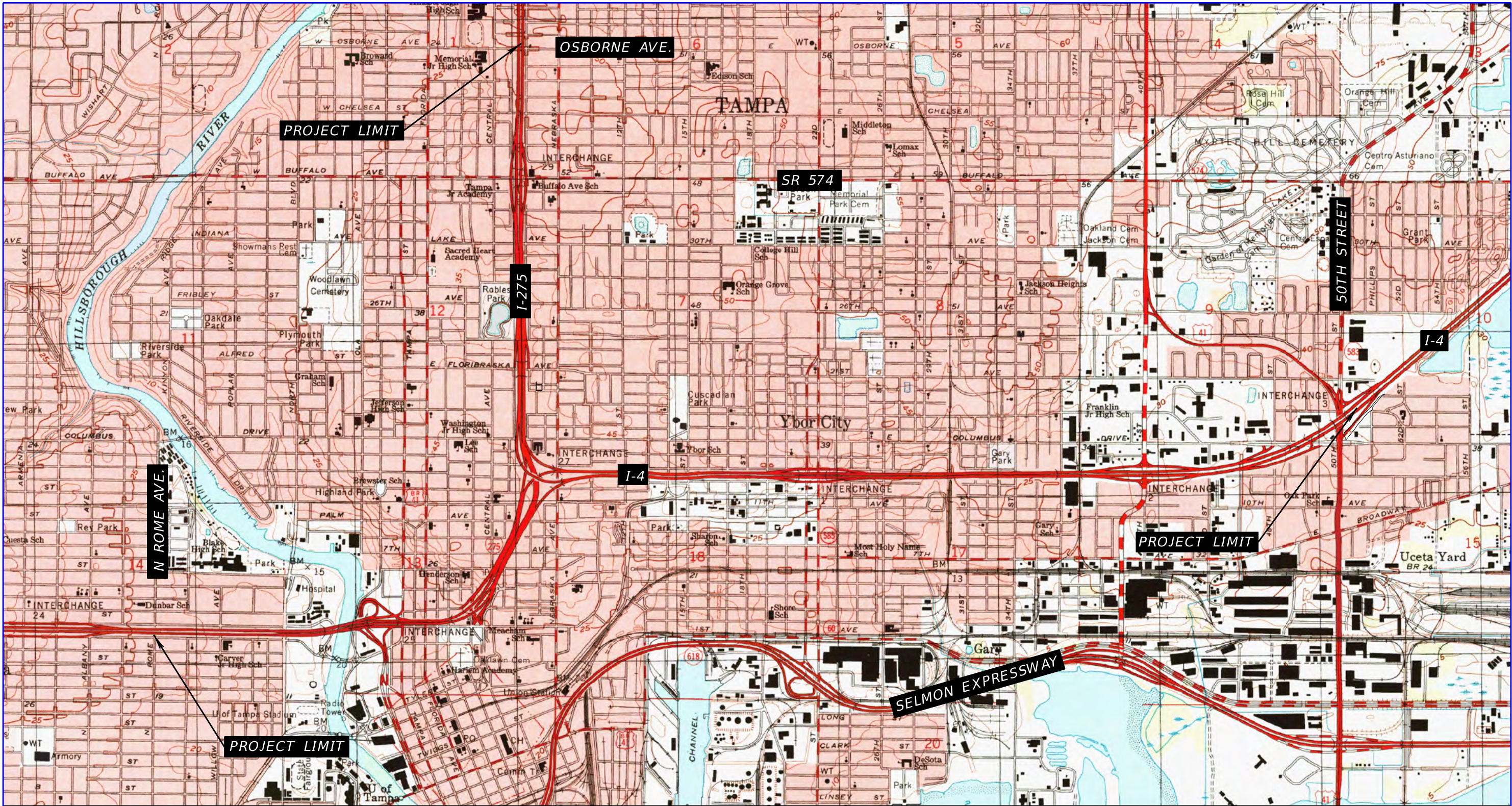
2008 HISTORICAL AERIAL PHOTOGRAPH

SOURCE: FDOT SURVEY AND MAPPING

REVISIONS				TIERRA, INC. 7351 TEMPLE TERRACE HIGHWAY TAMPA, FLORIDA 33637 CERTIFICATE OF AUTHORIZATION 6486	STATE OF FLORIDA DEPARTMENT OF TRANSPORTATION			I-275 AT I-4 DOWNTOWN INTERCHANGE PD&E	SHEET NO. B-7
DATE	DESCRIPTION	DATE	DESCRIPTION		ROAD NO.	COUNTY	FINANCIAL PROJECT ID		
			TIERRA PROJECT NO.: 6511-14-229E		I-275	HILLSBOROUGH	433821-1-22-01		

APPENDIX C

USGS Topographic Map



USGS TOPOGRAPHIC MAP

SOURCE: USGS 7.5-MINUTE "TAMPA, FLORIDA" DATED 1956, (PHOTOREVISED 1981)

REVISIONS				TIERRA, INC. 7351 TEMPLE TERRACE HIGHWAY TAMPA, FLORIDA 33637 CERTIFICATE OF AUTHORIZATION 6486	STATE OF FLORIDA DEPARTMENT OF TRANSPORTATION			I-275 AT I-4 DOWNTOWN INTERCHANGE PD&E	SHEET NO. C-1
DATE	DESCRIPTION	DATE	DESCRIPTION		ROAD NO.	COUNTY	FINANCIAL PROJECT ID		
			TIERRA PROJECT NO.: 6511-14-229E		I-275	HILLSBOROUGH	433821-I-22-01		

APPENDIX D

Environmental Database Report

Environmental Data Report

Custom 1/8 Mile Research

I-275 / I-4 Downtown
Interchange Improvements
Tampa, Florida

Prepared For:

Tierra Inc
7351 Temple Terrace Hwy
Tampa, FL 33637

Prepared By:



Environmental Data Management, Inc.
2840 West Bay Drive, Suite 208
Largo, Florida 33770

January 25, 2018



January 25, 2018

Justin Holley
Tierra Inc
7351 Temple Terrace Hwy
Tampa, FL 33637

Subject: **Custom 1/8 Mile Research - EDM Project #24248**

Dear Mr. Holley

Thank you for choosing Environmental Data Management, Inc. The following report provides the results of our environmental data research that you requested for the following location:

**I-275 / I-4 Downtown
Interchange Improvements
Tampa, Florida**

The following is a summary of the components contained within this report:

- **Executive Summary** –lists the databases that were searched for this report, the search distance criteria and the number of sites identified for each database.
- **Map of Study Area**– street map showing the location of the Subject Property and any regulatory listed sites identified within the search criteria.
- **Site Summary Table** –displays the Map ID number, Permit or Registration number, Name/Address and the Government Database(s) for the identified regulatory listed sites.
- **Detail Reports** – data detail for each database record identified.
- **Proximal Records Table** – a listing of potentially relevant sites identified just beyond the search criteria.
- **Non-Mapped Records Table** - lists those government records that do not contain sufficient address information to plot within our GIS system, but may still exist within your study area.
- **Addl Maps (where applicable)** – includes Recent Aerial Photo, USGS Topographic maps, FEMA Floodplain & NWI Wetland Map, map of statewide American Indian Lands and our Environmental Impact Areas map, showing the location of suspect sites such as NPL/STNPL, Brownfields, FUDS, etc.... Our Florida well data report is also include with the Standard and Comprehensive formats.
- **Agency List Descriptions** – defines the regulatory databases included in this report along with the dates that each database was last updated by the respective agency and EDM.

At EDM we take great pride in our work, and continually strive to provide you with the most accurate and thorough research service available. This report is only intended as a means to assist in identifying locations that may pose an environmental concern relative to the property under evaluation. Its use is not intended to replace the need for a complete environmental assessment or regulatory file review, but rather as a supplement to the overall evaluation.

Thank you again for selecting EDM as your data research provider. Should you have any questions regarding this report or our service, please feel free to contact us. We appreciate the opportunity to be of service to you and look forward to working with you in the future.

ENVIRONMENTAL DATA MANAGEMENT, INC.

Executive Summary

Client Information	Project Information
Tierra Inc 7351 Temple Terrace Hwy Tampa FL 33637 Client Job No: 6511-14-229E Client P.O. No:	Custom 1/8 Mile Research I-275 / I-4 Downtown Interchange Improvements Tampa, Florida EDM Job No# 24248

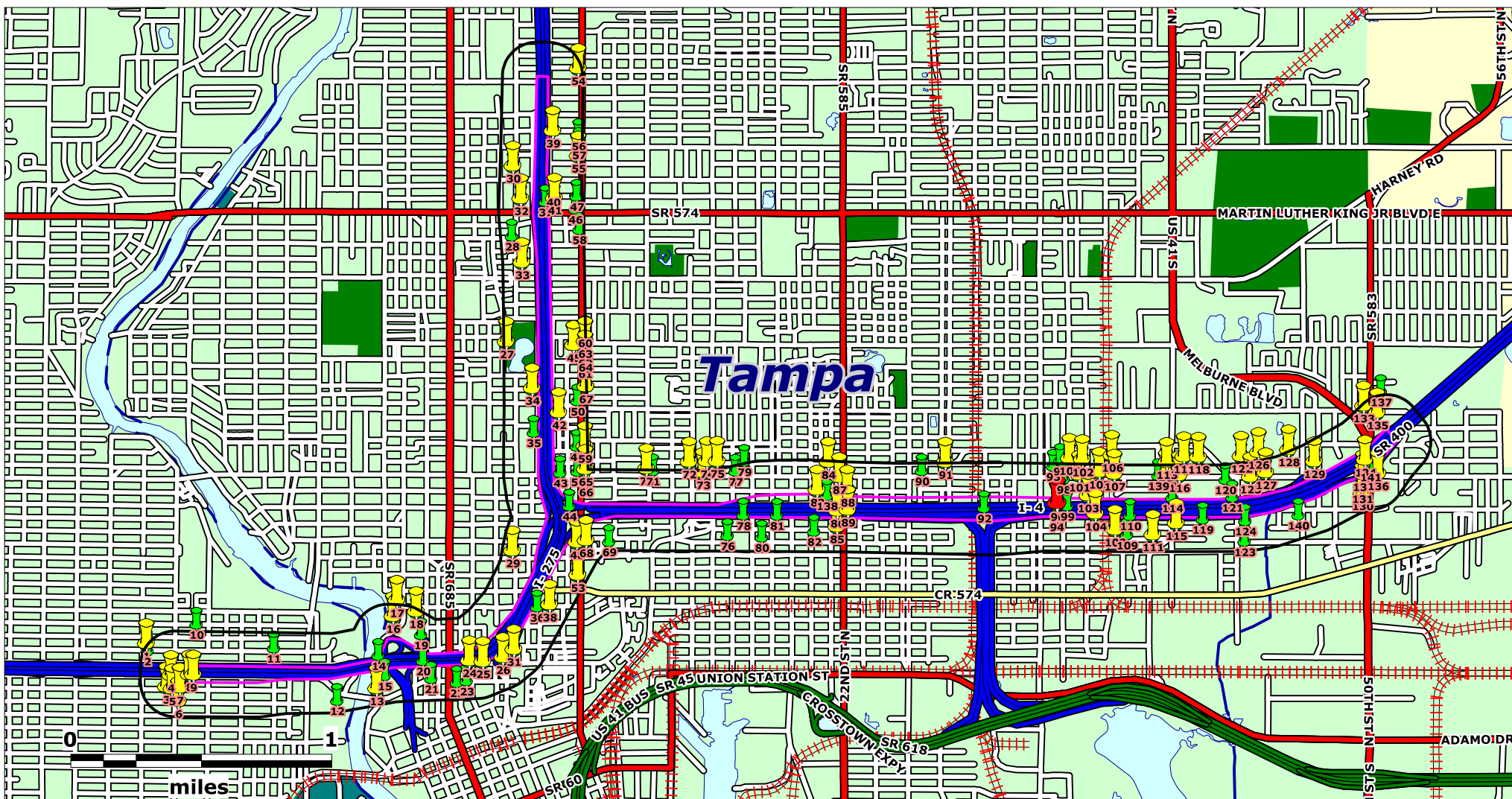
The following table displays the databases that were included in the research provided, the respective search distance for each database and the number of records identified for each database. The distance values indicated are measured from the centroid of the Subject Property. The absence of records in this table and the Site Summary Tables indicates that our research found no data for other sites located within the specified search distances.

	# Found
EPA DATABASES	
National Priorities List(NPL)	0
Superfund Enterprise Management System Active Site Inventory List(SEMSACTV)	2
Comprehensive Env Response, Compensation & Liability Information System List(CERCLIS)	2
Superfund Enterprise Management System Archived Site Inventory List(SEMSARCH)	0
Archived Cerclis Sites(NFRAP)	2
Emergency Response Notification System List(ERNS)	19
RCRIS Handlers with Corrective Action(CORRACTS)	0
RCRA-Treatment, Storage and/or Disposal Sites(TSD)	0
RCRA-LQG,SQG,CESQG and Transporters(NONTSD)	53
Tribal Tanks List(TRIBLTANKS)	0
Tribal LUST List(TRIBLLUST)	0
Brownfields Management System(USBRWNFLDS)	10
Institutional and/or Engineering Controls(USINSTENG)	0
NPL Liens List(NPLLIENS)	0
Enforcement and Compliance History(ECHO)	75
FDEP DATABASES	
State NPL Equivalent(STNPL)	1
State CERCLIS/SEMS Equivalent(STCERC)	46
Solid Waste Facilities List(SLDWST)	11
Leaking Underground Storage Tanks List(LUST)	59
Underground/Aboveground Storage Tanks(TANKS)	86
State Designated Brownfields(BRWNFLDS)	2
Voluntary Cleanup List(VOLCLNUP)	14
Institutional and/or Engineering Controls(INSTENG)	3
Dry Cleaners List(DRY)	3

*** Disclaimer ***

Please understand that the regulatory databases we utilize were not originally intended for our use, but rather for the source agency's internal tracking of sites for which they have jurisdiction or other interest. As a result of this difference in intended use, their data is frequently found to be incomplete or inaccurate, and is less than ideal for our use. Additionally, limitations exist in mapping data detail and accuracy. Our report is not to be relied upon for any purpose other than to "point" at approximate locations where further evaluation may be warranted. No conclusion can be based solely upon our report. Rather, our report should be used in conjunction with other relevant information to direct your attention at potential problem areas; which should be followed up by site inspections, interviews with relevant personnel and regulatory file review. Readers proceed at their own risk in relying upon this data, in whole or in part, for use within any evaluation. The EDM Service Request Form contains more detailed language with regard to such limitations, the terms of which the reader must accept in their entirety before utilizing this report. If the signed contract is not available to the reader, EDM will gladly furnish a copy upon request. Requests via email authorization are construed to be in accordance with these terms.





Source: US Census Bureau TIGER Files

Map Scale and Site Locations are Approximate

Subject Property

I-275 / I-4 Downtown
Interchange Improvements
Tampa, Florida

EDM Job No: 24248
January 25, 2018

Approximate Site Boundary



NPL, NPLLIENS, STNPL,
CORRACTS & TSD sites



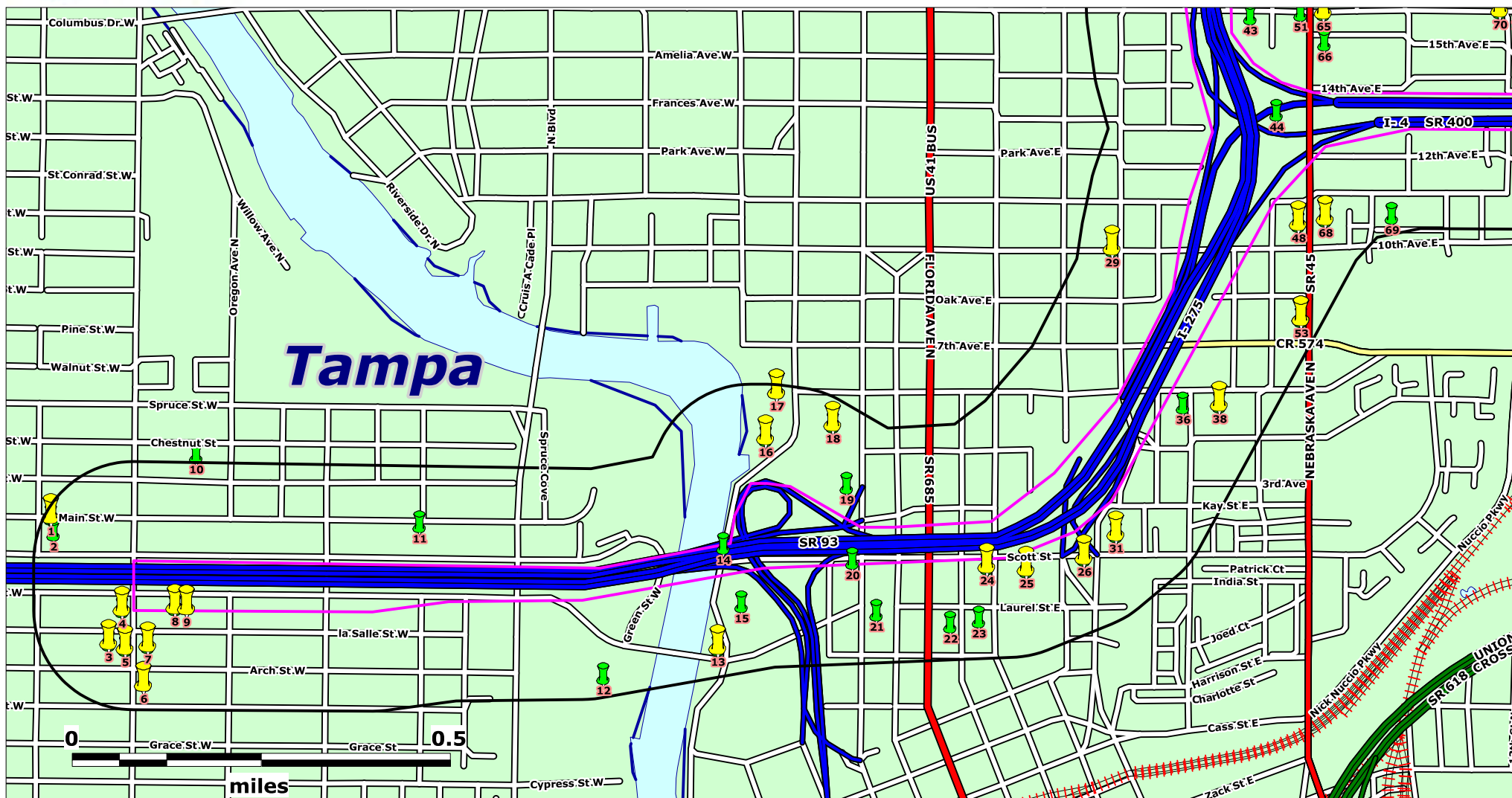
CERCLIS, SEMSACTV, NFRAP, SEMSARCH,
STCERC, SLDWST, LUST, BRWNFLDS,
VOLCLNUP & DRY sites



ERNS, ECHO, NONTSD, TANKS
& INSTENG sites



Custom 1/8 Mile Research Report Street Map



Source: US Census Bureau TIGER Files

Map Scale and Site Locations are Approximate

Subject Property

I-275 / I-4 Downtown
Interchange Improvements
Tampa, Florida

EDM Job No: 24248
January 25, 2018

Approximate Site Boundary



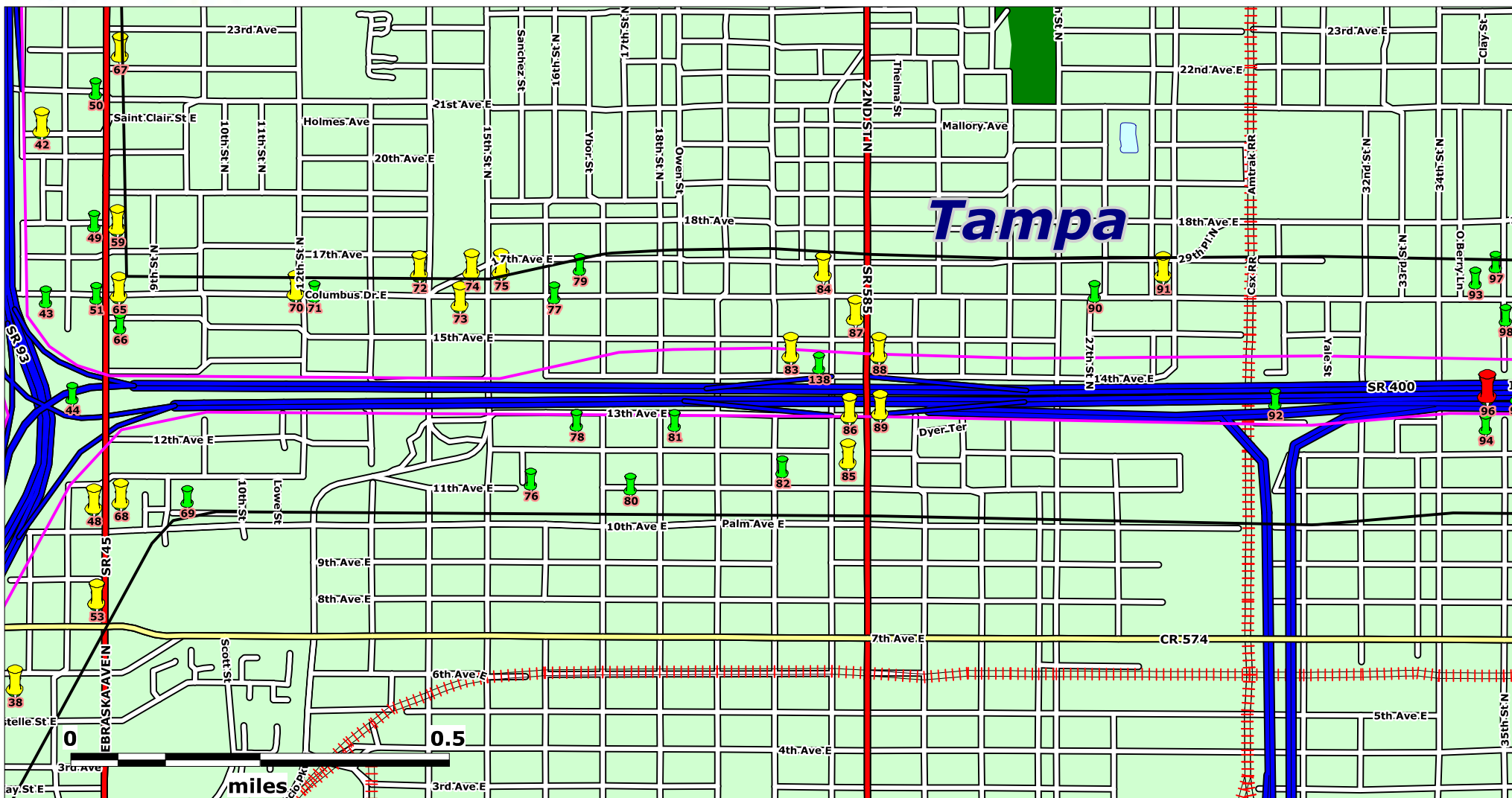
NPL, NPILIENS, STNPL,
CORRACTS & TSD sites



CERCLIS, SEMSACTV, NFRAP, SEMSARCH,
STCERC, SLDWST, LUST, BRWNFLDS,
VOLCLNUP & DRY sites



ERNS, ECHO, NONTSD, TANKS
& INSTENG sites




Source: US Census Bureau TIGER Files

Map Scale and Site Locations are Approximate

Subject Property

I-275 / I-4 Downtown
Interchange Improvements
Tampa, Florida

EDM Job No: 24248
January 25, 2018

 Approximate Site Boundary



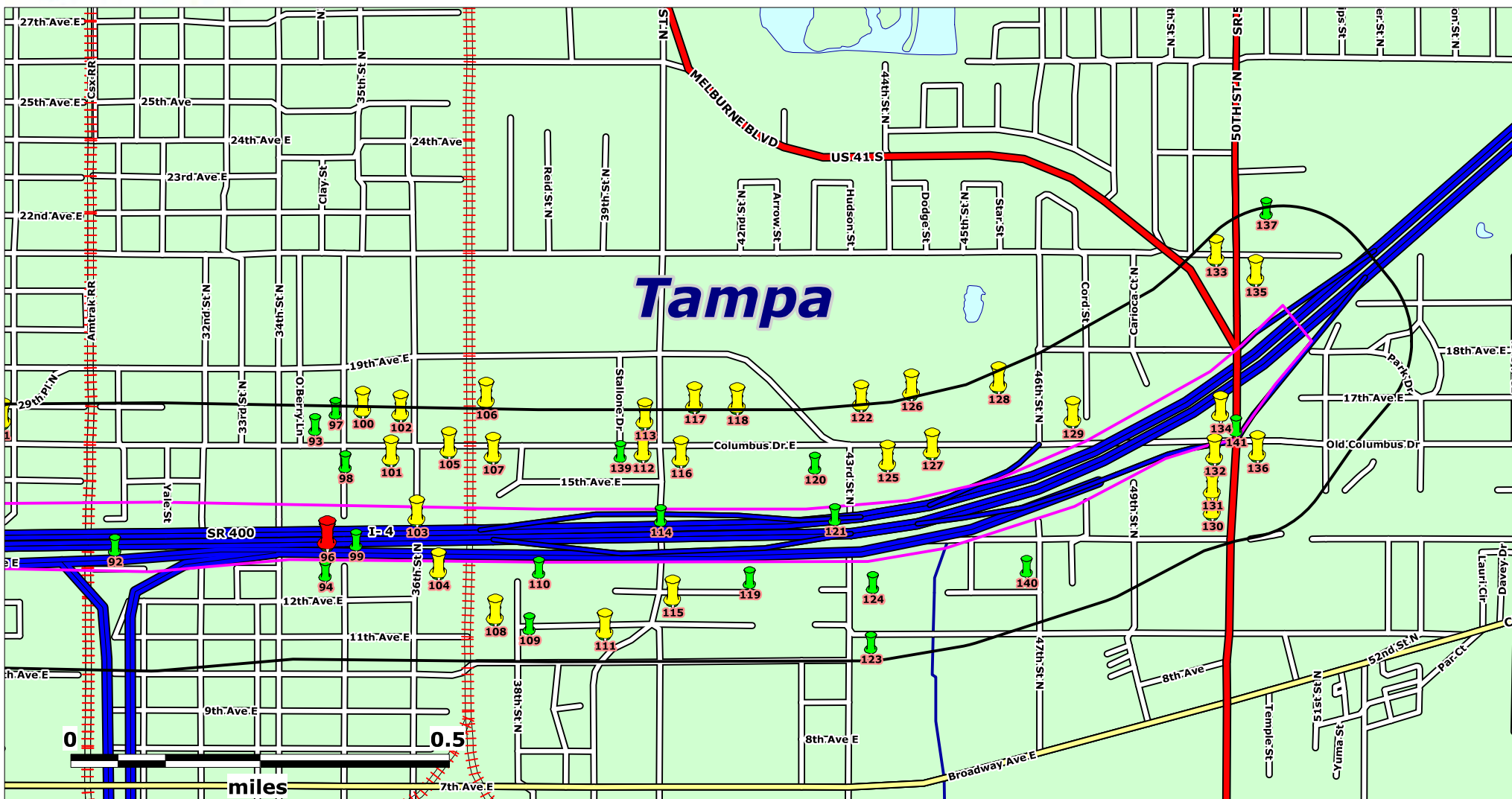
NPL, NPLLIENS, STNPL,
CORRACTS & TSD sites



CERCLIS, SEMSACTV, NFRAP, SEMSARCH,
STCERC, SLDWST, LUST, BRWNFLDS,
VOLCLNUP & DRY sites



ERNS, ECHO, NONTSD, TANKS
& INSTENG sites



Source: US Census Bureau TIGER Files

Map Scale and Site Locations are Approximate

Subject Property

I-275 / I-4 Downtown
Interchange Improvements
Tampa, Florida

EDM Job No: 24248
January 25, 2018

Approximate Site Boundary



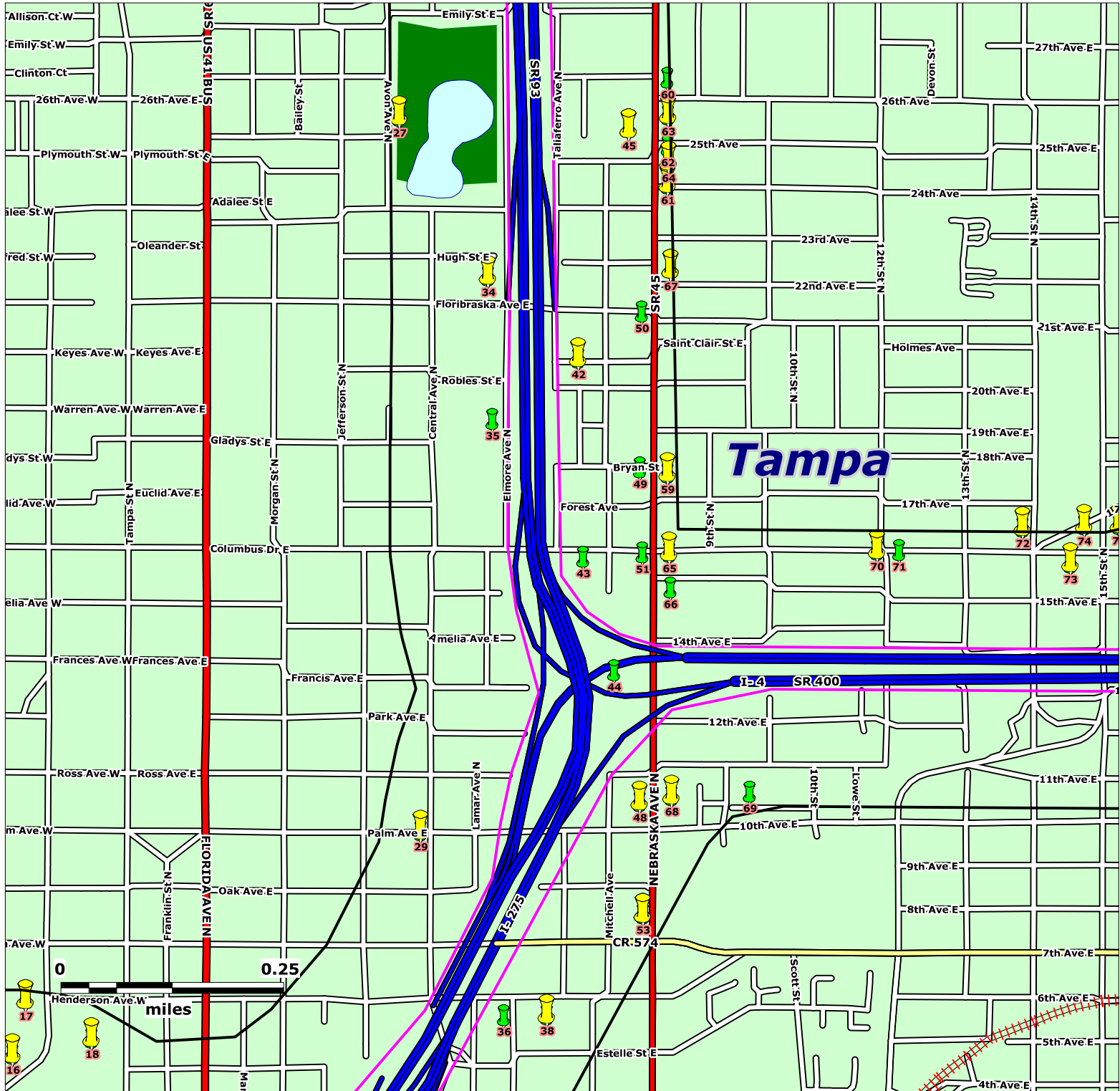
NPL, NPILIENS, STNPL,
CORRACTS & TSD sites



CERCLIS, SEMSACTV, NFRAP, SEMSARCH,
STCERC, SLDWST, LUST, BRWNFLDS,
VOLCLNUP & DRY sites



ERNS, ECHO, NONTSD, TANKS
& INSTENG sites



Source: US Census Bureau TIGER Files

Map Scale and Property Boundaries are Approximate

Subject Property

I-275 / I-4 Downtown
Interchange Improvements
Tampa, Florida

EDM Job No: 24248
January 25, 2018

Approximate Site Boundary



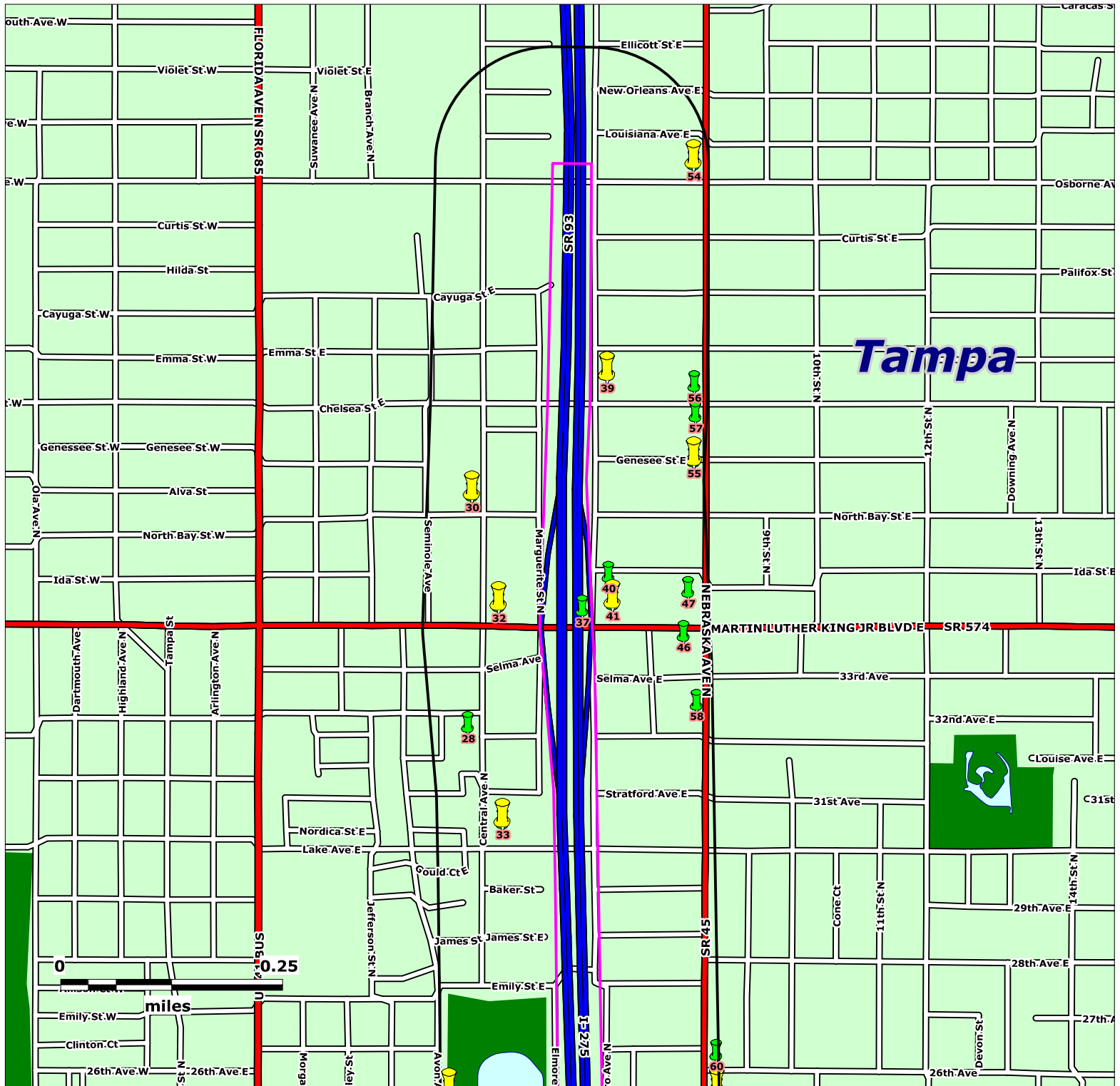
NPL, NPLIENS, STNPL,
CORRACTS & TSD sites



CERCLIS, SEMSACTV, NFRAP, SEMSARCH,
STCERC, SLDWST, LUST, BRWNFLDS,
VOLCLNUP & DRY sites



ERNS, ECHO, NONTSD, TANKS
& INSTENG sites



Source: US Census Bureau TIGER Files

Map Scale and Property Boundaries are Approximate

Subject Property

I-275 / I-4 Downtown
Interchange Improvements
Tampa, Florida

EDM Job No: 24248
January 25, 2018

Approximate Site Boundary



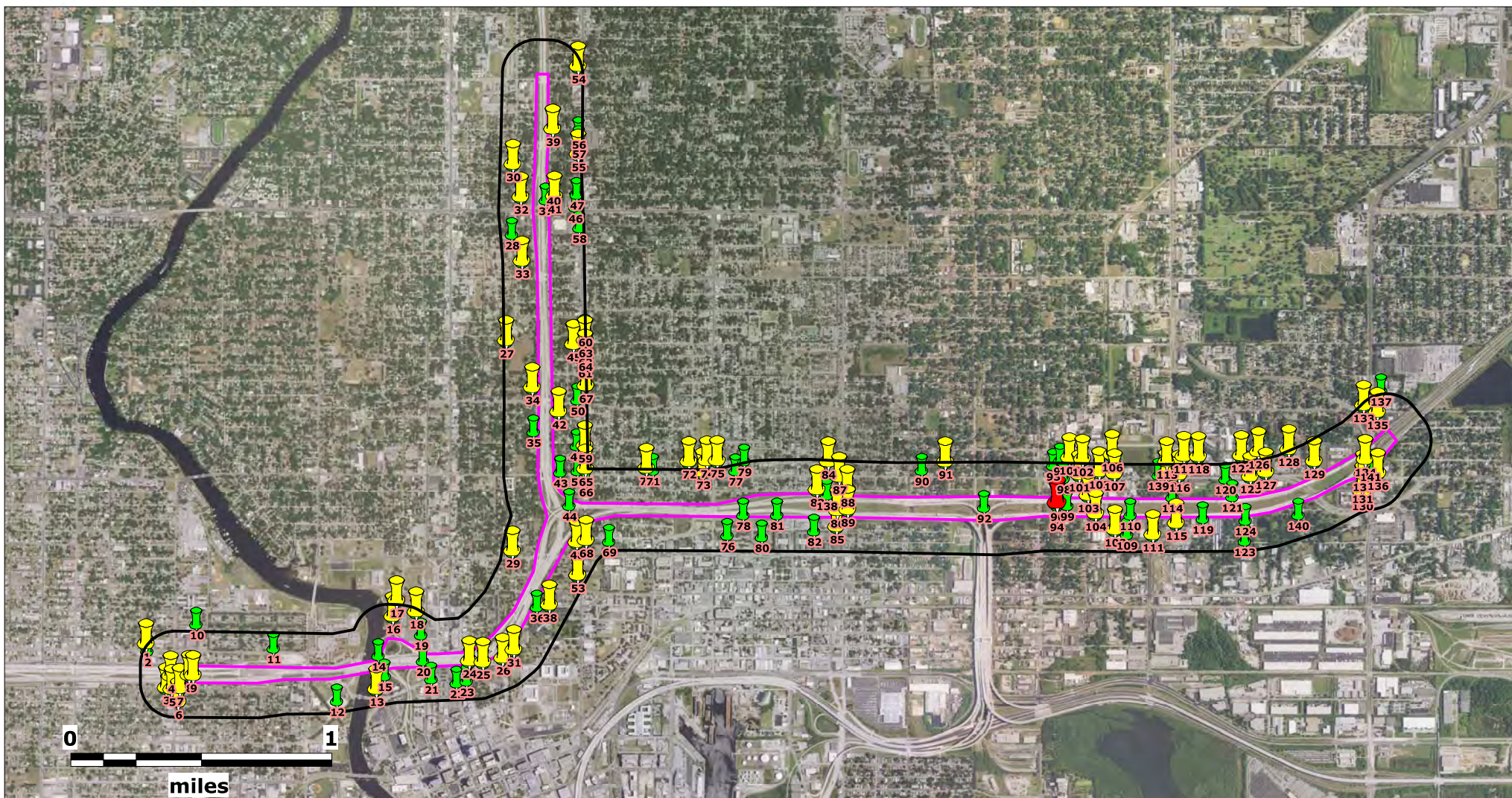
NPL, NPLIENS, STNPL,
CORRACTS & TSD sites



CERCLIS, SEMSACTV, NFRAP, SEMSARCH,
STCERC, SLDWST, LUST, BRWNFLDS,
VOLCLNUP & DRY sites



ERNS, ECHO, NONTSD, TANKS
& INSTENG sites



Source: USDA National Agriculture Imagery Program (NAIP)

Map Scale and Site Locations are Approximate

Subject Property

I-275 / I-4 Downtown
Interchange Improvements
Tampa, Florida

EDM Job No: 24248
January 25, 2018

— Approximate Site Boundary



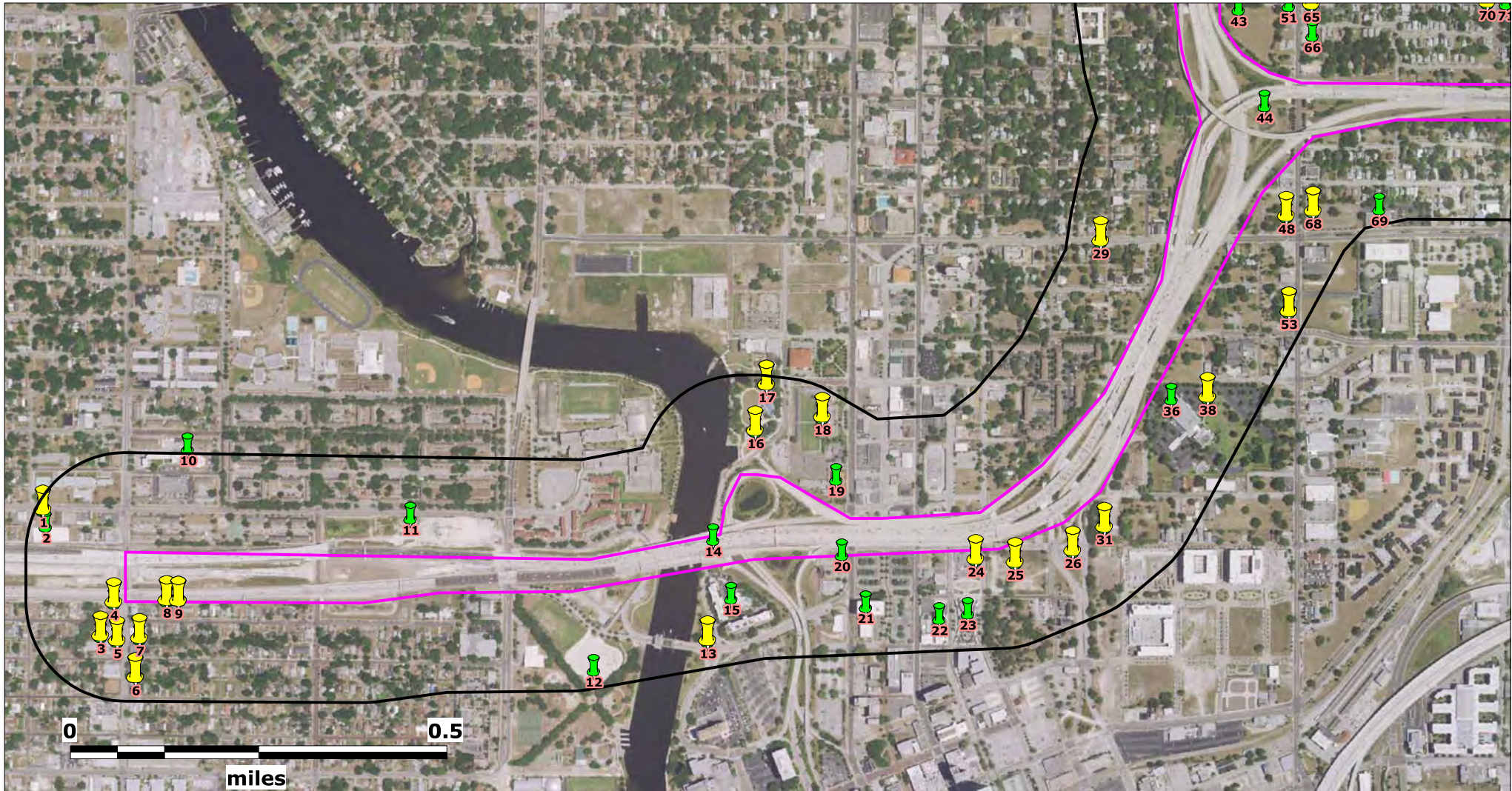
NPL, NPILLIENS, STNPL,
CORRACTS & TSD sites



CERCLIS, SEMSACTV, NFRAP, SEMSARCH,
STCERC, SLDWST, LUST, BRWNFLDS,
VOLCLNUP & DRY sites



ERNS, ECHO, NONTSD, TANKS
& INSTENG sites



Source: USDA National Agriculture Imagery Program (NAIP)

Map Scale and Site Locations are Approximate

Subject Property

I-275 / I-4 Downtown
Interchange Improvements
Tampa, Florida

EDM Job No: 24248
January 25, 2018

— Approximate Site Boundary



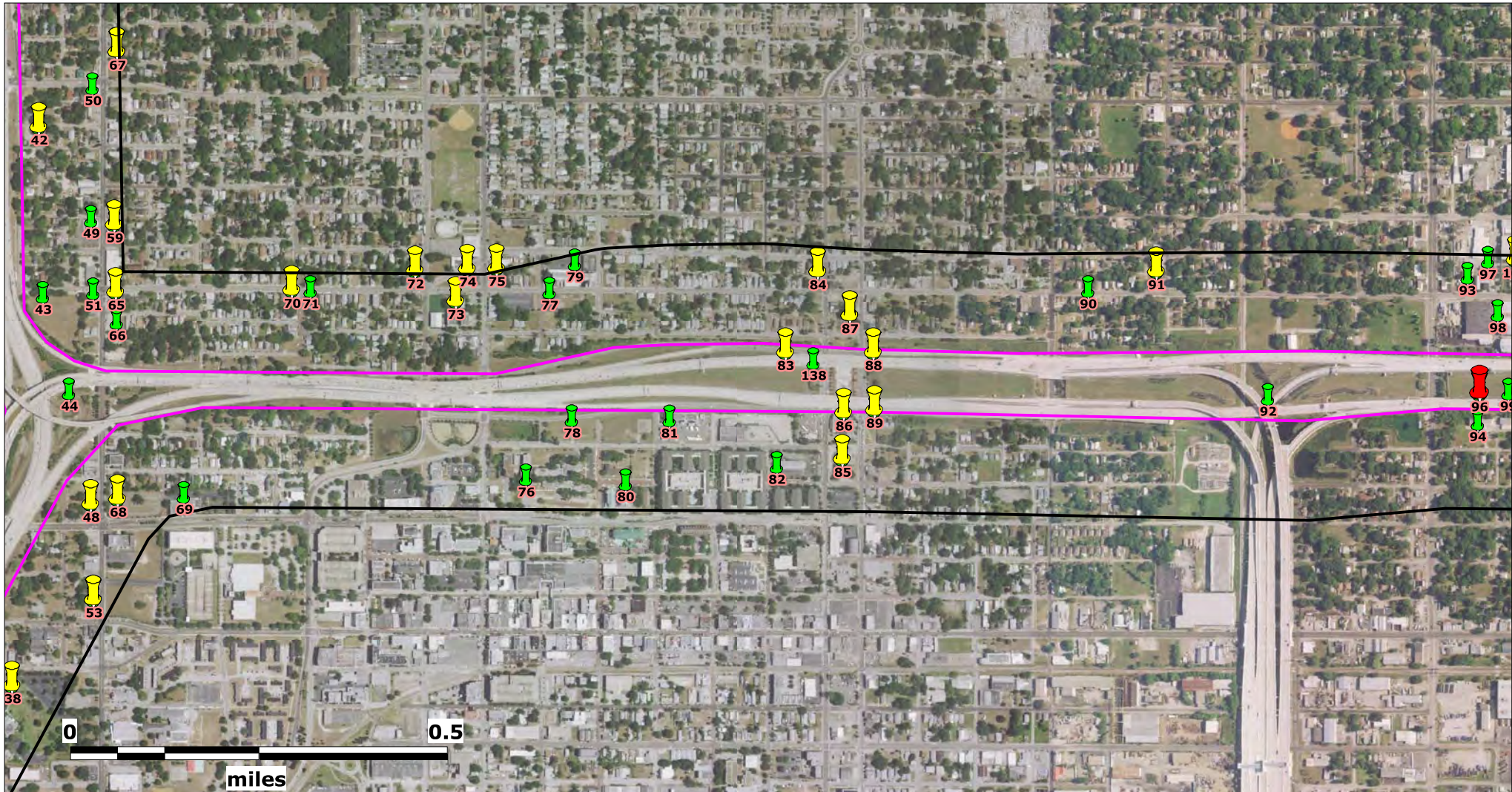
NPL, NPLLIENS, STNPL,
CORRACTS & TSD sites



CERCLIS, SEMSACTV, NFRAP, SEMSARCH,
STCERC, SLDWST, LUST, BRWNFLDS,
VOLCLNUP & DRY sites



ERNS, ECHO, NONTSD, TANKS
& INSTENG sites



Source: USDA National Agriculture Imagery Program (NAIP)

Map Scale and Site Locations are Approximate

Subject Property

I-275 / I-4 Downtown
Interchange Improvements
Tampa, Florida

EDM Job No: 24248
January 25, 2018

— Approximate Site Boundary



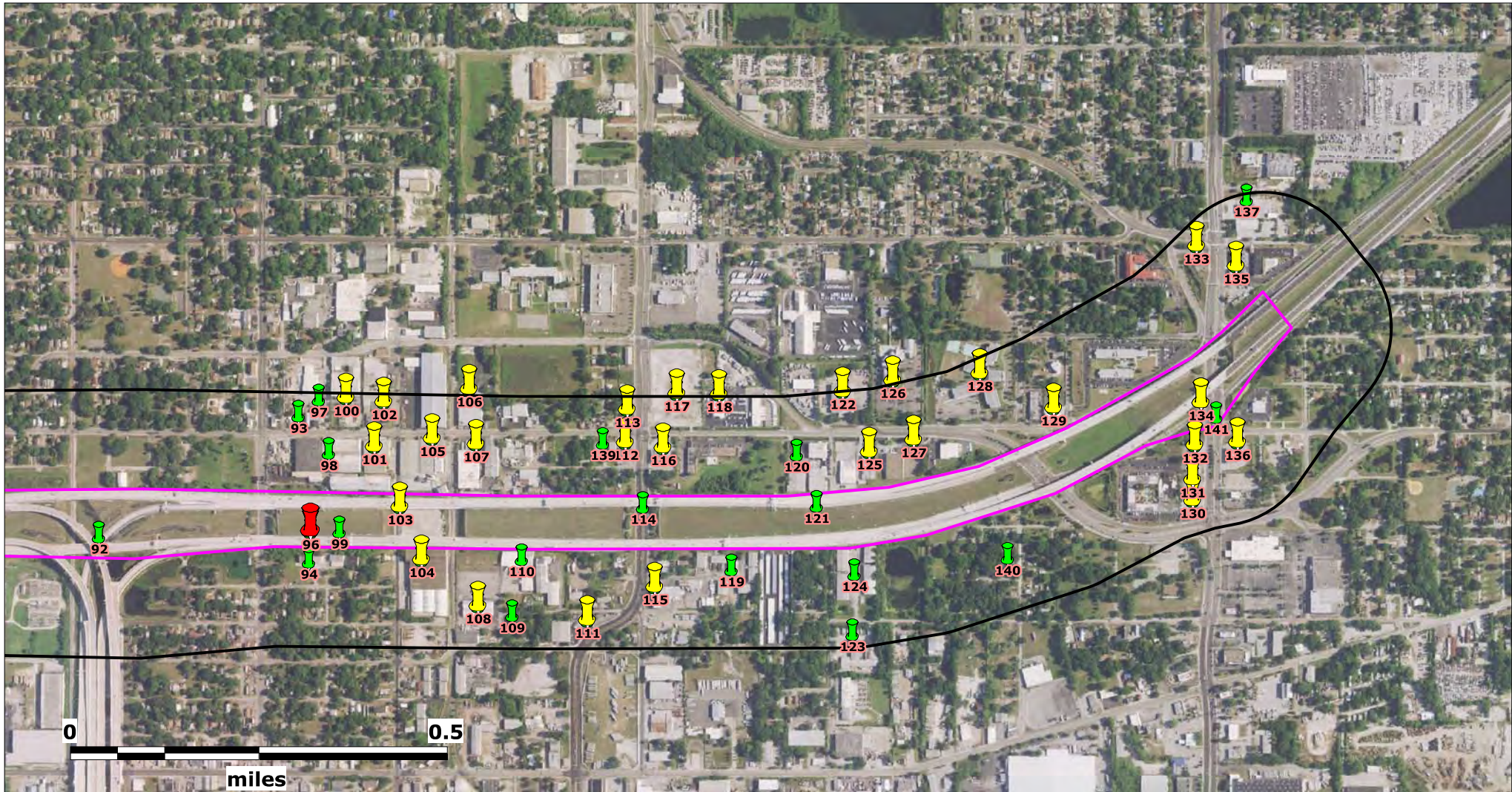
NPL, NPLLIENS, STNPL,
CORRACTS & TSD sites



CERCLI'S, SEMSACTV, NFRAP, SEMSARCH,
STCERC, SLDWST, LUST, BRWNFLDS,
VOLCLNUP & DRY sites



ERNS, ECHO, NONTSD, TANKS
& INSTENG sites



Source: USDA National Agriculture Imagery Program (NAIP)

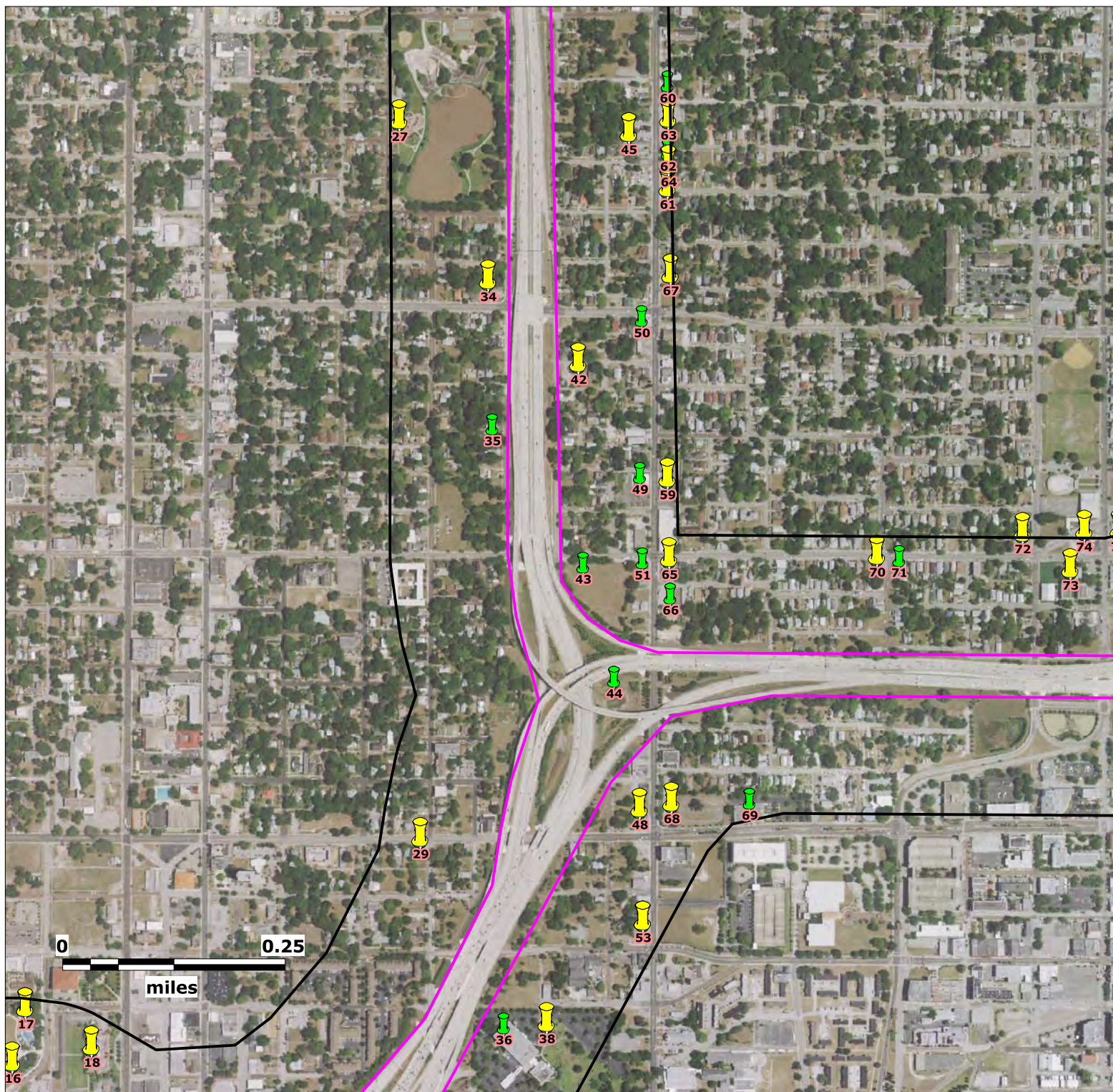
Map Scale and Site Locations are Approximate

Subject Property

I-275 / I-4 Downtown
Interchange Improvements
Tampa, Florida

EDM Job No: 24248
January 25, 2018

- Approximate Site Boundary
- NPL, NPILIENS, STNPL, CORRACTS & TSD sites
- CERCLIS, SEMSACTV, NFRAP, SEMSARCH, STCERC, SLDWST, LUST, BRWNFLDS, VOLCLNUP & DRY sites
- ERNS, ECHO, NONTSD, TANKS & INSTENG sites



Subject Property

I-275 / I-4 Downtown
Interchange Improvements
Tampa, Florida

EDM Job No: 24248
January 25, 2018

— Approximate Site Boundary



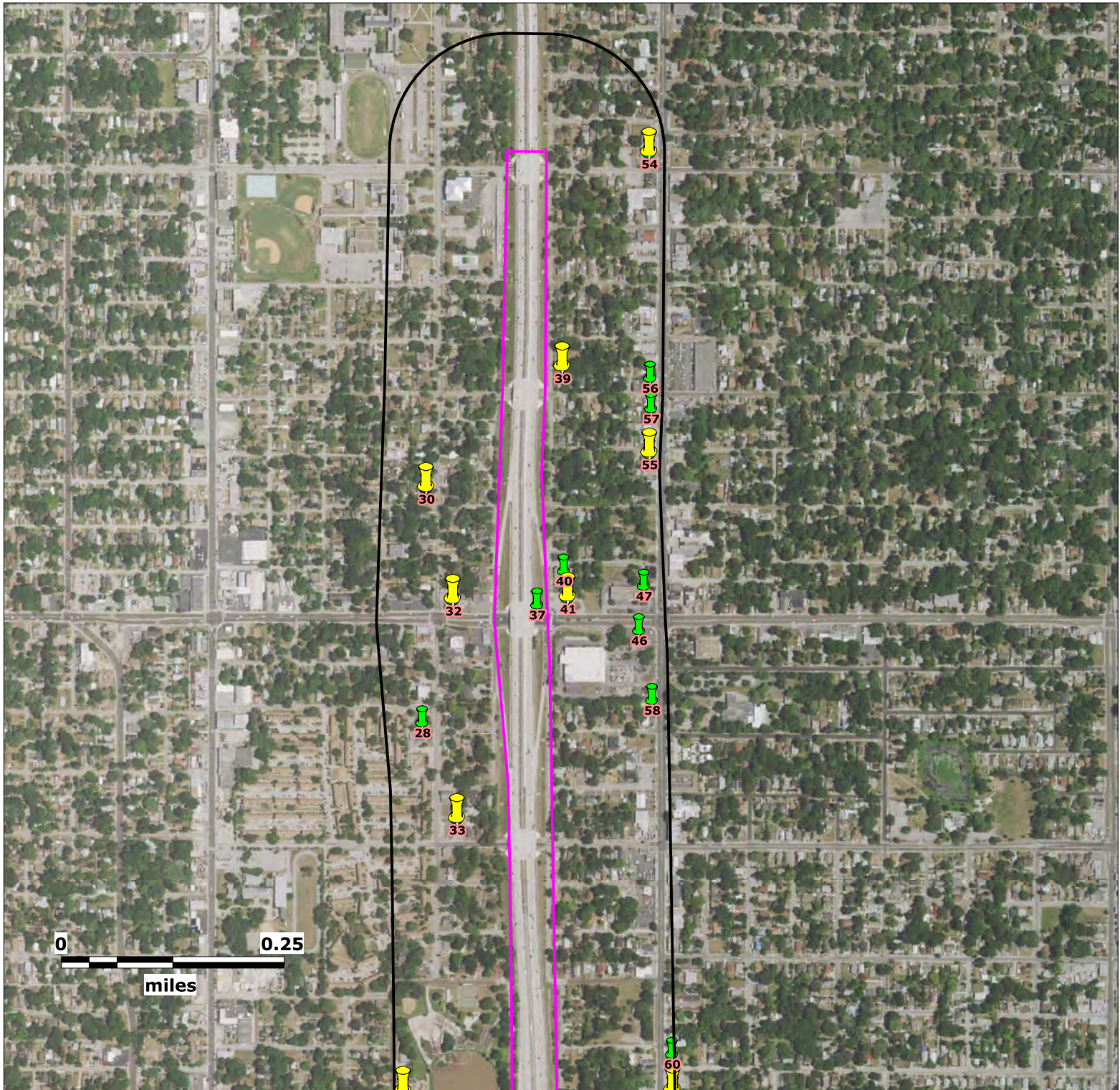
NPL, NPLLIENS, STNPL,
CORRACTS & TSD sites



CERCLIS, SEMSACTV, NFRAP, SEMSARCH,
STCERC, SLDWST, LUST, BRWNFLDS,
VOLCLNUP & DRY sites



ERNS, ECHO, NONTSD, TANKS
& INSTENG sites



Source: USDA National Agriculture Imagery Program (NAIP)

Map Scale and Property Boundaries are Approximate

Subject Property

I-275 / I-4 Downtown
Interchange Improvements
Tampa, Florida

EDM Job No: 24248
January 25, 2018

Approximate Site Boundary



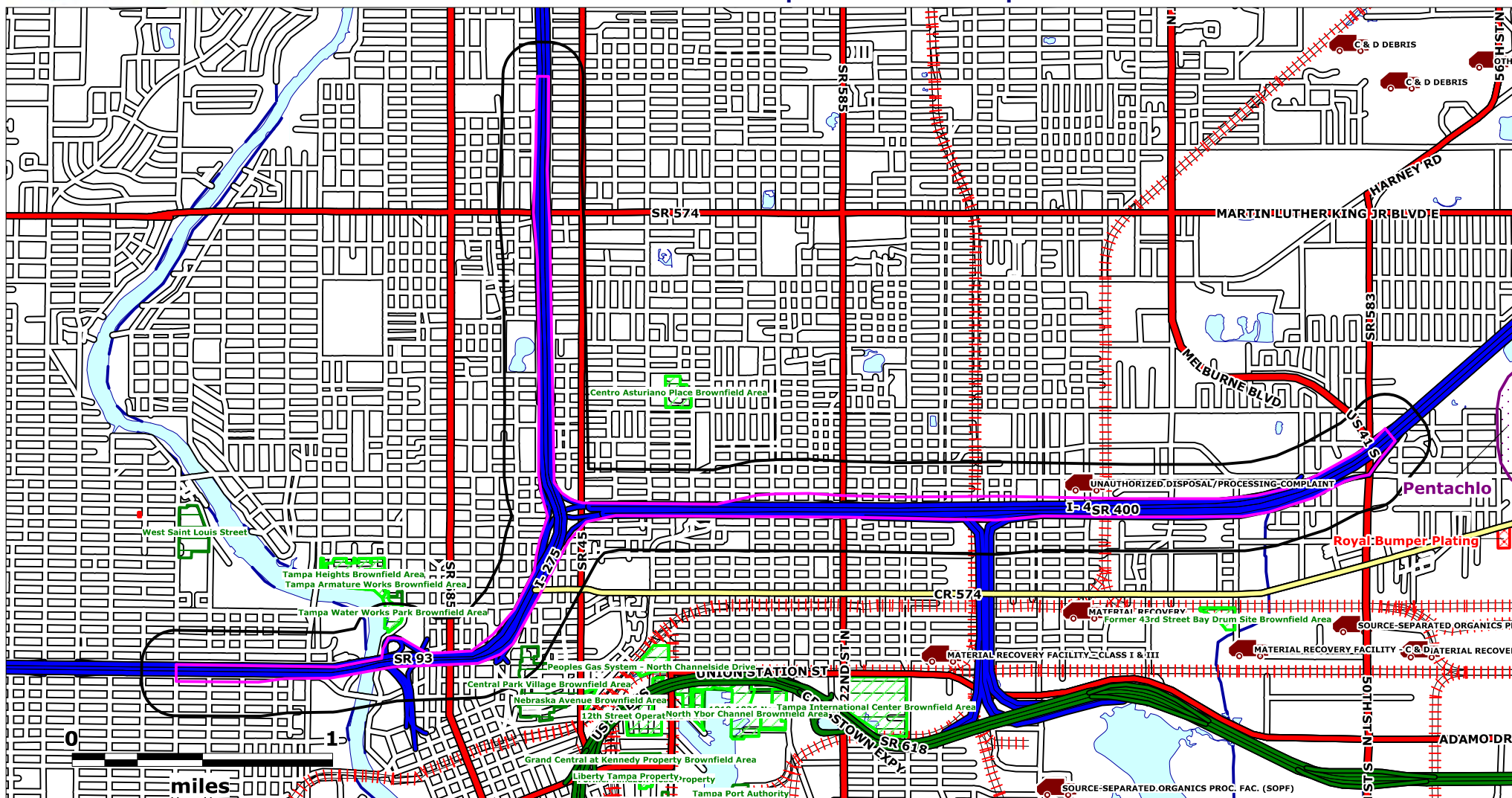
NPL, NPLLIENS, STNPL,
CORRACTS & TSD sites



CERCLIS, SEMSACTV, NFRAP, SEMSARCH,
STCERC, SLDWST, LUST, BRWNFLDS,
VOLCLNUP & DRY sites



ERNS, ECHO, NONTSD, TANKS
& INSTENG sites

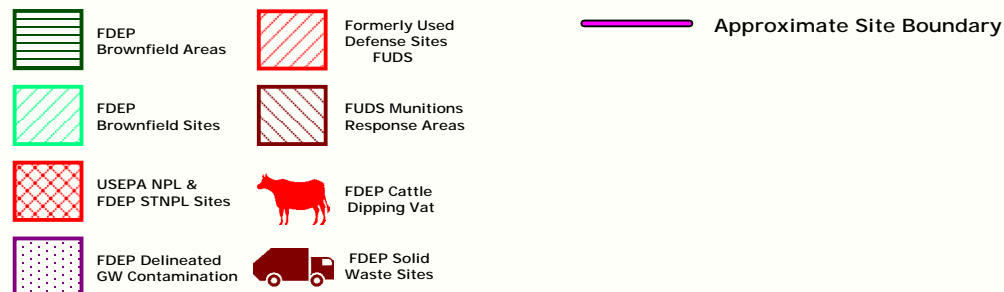


Source: FDEP and USEPA Geodata

Subject Property

I-275 / I-4 Downtown
Interchange Improvements
Tampa, Florida

EDM Job No: 24248
January 25, 2018



ENVIRONMENTAL DATA MANAGEMENT

Custom 1/8 Mile Research

Site Summary Table

Report Date: 1/25/2018

Page 1 of 12

MapID & Pgm List	Fac ID No	Site Dist(Mi) & Direction	Site Name	Site Address
1				
LUST	8945082	1.73 SW	FELICIONE AUTO SERVICE	1746 W MAIN ST TAMPA, FL 336074320
STCERC	8945082CLN	1.73 SW	FELICIONE AUTO SERVICE	1746 W MAIN ST TAMPA, FL 336074320
TANKS	8945082	1.73 SW	FELICIONE AUTO SERVICE	1746 W MAIN ST TAMPA, FL 33607
2				
ECHO	110005628794	1.74 SW	HILLSBOROUGH COUNTY CUSTODIAL OPERATION	1745 W GREEN ST TAMPA, FL 33607
NONTSD	FLR000003632	1.74 SW	HILLSBOROUGH COUNTY CUSTODIAL OPERATI	1745 W GREEN ST TAMPA, FL 336074316
3				
ECHO	110018862621	1.75 SW	THE DRY CLEANING WAREHOUSE INC	1707 W ARCH STREET TAMPA, FL 33607
NONTSD	FLR000135988	1.75 SW	THE DRY CLEANING WAREHOUSE INC	1707 W ARCH ST TAMPA, FL 336075408
VOLCLNUP	290923	1.75 SW	THE DRY CLEANING WAREHOUSE	1707 W. ARCH STREET TAMPA, FL 33607
4				
LUST	8735467	1.71 SW	BLANCO FUEL OIL	1705 W LA SALLE ST 1701 W LA SALLE ST TAMPA, FL 336075418
STCERC	8735467CLN	1.71 SW	BLANCO FUEL OIL	1705 W LA SALLE ST 1701 W LA SALLE ST TAMPA, FL 336075418
TANKS	8735467	1.71 SW	BLANCO FUEL OIL	1701 W LA SALLE ST TAMPA, FL 33607
5				
ECHO	110042182036	1.74 SW	PROFESSIONAL ANODIZING	1701 W ARCH ST TAMPA, FL 33607
NONTSD	FLR000168286	1.74 SW	PROFESSIONAL ANODIZING	1701 W ARCH ST TAMPA, FL 336075408
VOLCLNUP	306099	1.74 SW	WEST ARCH STREET	1701 WEST ARCH STREET TAMP, FL 33607
6				
SLDWST	102141	1.74 SW	GREENLEAF TIRES	1201 N ROME AVE TAMPA, FL 33607
7				
CERCLIS	FLD991304619	1.71 SW	FORMER INDUSTRIAL CHEMICAL & SUPPLY	1301 N. ROME AVE, 1204 N. ROME AVE, AND 1527-1529 W. LASALLE STREET TAMPA, FL 33679
ECHO	110005627571	1.71 SW	RECHEM TRANSPORT CORP	1301 N ROME AVE TAMPA, FL 33607
NFRAP	FLD991304619	1.71 SW	FORMER INDUSTRIAL CHEMICAL & SUPPLY	1301 N. ROME AVE, 1204 N. ROME AVE, TAMPA, FL 33679
NONTSD	FLD991304619	1.71 SW	RECHEM TRANSPORT CORP	1301 N ROME AVE TAMPA, FL 336075545
SEMSACTV	FLD991304619	1.71 SW	FORMER INDUSTRIAL CHEMICAL & SUPPLY	1301 N. ROME AVE, 1204 N. ROME AVE, AND 1527-1529 W. LASALLE STREET TAMPA, FL 33679
TANKS	9400491	1.71 SW	SCHLICHTE PROPERTY	1301 N ROME AVE TAMPA, FL 33607
8				
ECHO	110035503568	1.65 SW	WEST LA SALLE ST PROPERTY	1529 W LA SALLE ST TAMPA, FL 33607
NONTSD	FLT030073126	1.65 SW	WEST LA SALLE ST PROPERTY	1529 W LA SALLE ST TAMPA, FL 336075525
NONTSD	FLT060077807	1.65 SW	WEST LA SALLE ST PROPERTY	1529 W LA SALLE ST TAMPA, FL 336075525
STCERC	COM_206004CLN	1.65 SW	TARPON CHEMICAL AND SUPPLY COMPANY (FORMER)	1527 LA SALLE STREET TAMPA, FL 33607
STCERC	COM_216696CLN	1.65 SW	LA SALLE ST SITE (FORMER TARPON CHEMICAL AND SUPPLY)	1527-1529 LA SALLE STREET TAMPA, FL 33607
USBRWNFLDS	42302	1.65 SW	1529 West LaSalle Street	1529 West LaSalle Street Tampa, FL 33602
VOLCLNUP	206004	1.65 SW	TARPON CHEMICAL AND SUPPLY COMPANY (FORMER)	1527 LA SALLE STREET TAMPA, FL 33607
VOLCLNUP	216696	1.65 SW	LA SALLE ST SITE (FORMER TARPON CHEMICAL AND SUPPLY)	1527-1529 LA SALLE STREET TAMPA, FL 33607
9				
CERCLIS	FLN000409884	1.64 SW	LA SALLE STREET PROPERTY	1523 LA SALLE STREET TAMPA, FL 33679
NFRAP	FLN000409884	1.64 SW	LA SALLE STREET PROPERTY	1523 LA SALLE STREET TAMPA, FL 33679
SEMSACTV	FLN000409884	1.64 SW	LA SALLE STREET PROPERTY	1523 LA SALLE STREET TAMPA, FL 33679
10				
ECHO	110002561638	1.52 SW	TAMPA HOUSING AUTHORITY	1808 N ROME AVE TAMPA, FL 33607
NONTSD	FLD982105132	1.52 SW	TAMPA HOUSING AUTHORITY	1808 N ROME AVE TAMPA, FL 336074422



Copyright © 1990-2017 Environmental Data Management, Inc.

For further information please contact us at 800-368-7376

Use of this information is strictly limited by EDM's authorization agreement, acknowledged by our clients for each report.

ENVIRONMENTAL DATA MANAGEMENT

Custom 1/8 Mile Research Site Summary Table

Report Date: 1/25/2018

Page 2 of 12

MapID & Pgm List	Fac ID No	Site Dist(Mi) & Direction	Site Name	Site Address
11				
ECHO	110063868747	1.32 SW	AJAX I275 5L	WILLOW AVE., NORTH BLVD., MAIN ST. & GREEN ST. TAMPA, FL 33607
12				
ECHO	110069475482	1.29 SW	JULIAN B LANE RIVERFRONT PARK	1001 N BLVD TAMPA, FL 33604
13				
ECHO	110064758506	1.18 SW	TAMPA RIVERWALK - DOYLE CARLTON SEGMENT	350 LAUREL STREET TAMPA, FL 33602
VOLCLNUP	342191	1.18 SW	CRESCENT RIVERWALK	300-398 WEST LAUREL ST TAMPA, FL 33602
14				
ERNS	1000996	1.06 SW		1-275 AND DOYLE CARLTON DRIVE TAMPA, FL
15				
ECHO	110020527296	1.11 SW	ART CENTER LOFTS	1501 DOYLE CARLTON DR. TAMPA, FL 33602
ERNS	1117756	1.11 SW	UNKNOWN SHEEN INCIDENT	1501 DOYLE CARLTON DRIVE HILLSBOROUGH RIVER TAMPA, FL 33602
16				
ECHO	110005589988	0.91 SW	TAMPA FLEET DIV, CITY OF	1710 DOYLE CARLTON DRIVE TAMPA, FL 33607
ECHO	110035517768	0.91 SW	TAMPA - SUBSTATION 4, CITY OF	1710 DOYLE CARLTON DR TAMPA, FL 33607
ECHO	110056344317	0.91 SW	WATER WORKS PARK PHASE II/BROWNFIELDS	1710 N HIGHLAND AVE TAMPA, FL 33602
ERNS	1104549	0.91 SW		WATER WORK PARK 1710 NORTH HIGHLAND AVE. TAMPA, FL
ERNS	1104618	0.91 SW	WATER WORKS PARK	1710 HIGHLAND AVE TAMPA, FL
LUST	8625142	0.91 SW	TAMPA CITY-DPW FLEET MAINT-DIV #4	1710 DOYLE CARLTON DR TAMPA, FL 33607
NONTSD	FLD982162810	0.91 SW	TAMPA FLEET DIV, CITY OF	1710 DOYLE CARLTON DRIVE TAMPA, FL 33607
NONTSD	FLTMP8801539	0.91 SW	TAMPA - SUBSTATION 4, CITY OF	1710 DOYLE CARLTON DR TAMPA, FL 33607
STCERC	8625142CLN	0.91 SW	TAMPA CITY-DPW FLEET MAINT-DIV #4	1710 DOYLE CARLTON DR TAMPA, FL 33607
TANKS	8625142	0.91 SW	TAMPA CITY-DPW FLEET MAINT-DIV #4	1710 DOYLE CARLTON DR TAMPA, FL 33607
17				
BRWNFLDS	BF291305000	0.86 SW	Tampa Water Works Park Brownfield Area	TAMPA, FL
BRWNFLDS	BF291305001	0.86 SW	Tampa Water Works Park Site	1812 North Highland Avenue TAMPA, FL 33605
STCERC	BF291305001CLN	0.86 SW	Tampa Water Works Park Site	1812 North Highland Avenue TAMPA, FL 33605
STCERC	COM_322674CLN	0.86 SW	TAMPA WATERWORKS PARK	1812 N HIGHLAND AVENUE TAMPA, FL 33605
VOLCLNUP	322674	0.86 SW	TAMPA WATERWORKS PARK	1812 N HIGHLAND AVENUE TAMPA, FL 33605
VOLCLNUP	BF291305000	0.86 SW	Tampa Water Works Park Site	1812 North Highland Avenue TAMPA, FL 33605
VOLCLNUP	BF291305001	0.86 SW	Tampa Water Works Park Site	1812 North Highland Avenue TAMPA, FL 33605
18				
ECHO	110027852893	0.84 SW	BUSH ROSS	1801 N HIGHLAND AVE TAMPA, FL 33602
LUST	8942563	0.84 SW	TAMPA CITY-POLICE DEPT	1710 N TAMPA ST TAMPA, FL 336022648
LUST	8942565	0.84 SW	TAMPA CITY-POLICE DEPT	1801 N HIGHLAND AVE *** USE #8942563 *** TAMPA, FL 336022656
STCERC	8942563CLN	0.84 SW	TAMPA CITY-POLICE DEPT	1710 N TAMPA ST TAMPA, FL 336022648
STCERC	8942565CLN	0.84 SW	TAMPA CITY-POLICE DEPT	1801 N HIGHLAND AVE *** USE #8942563 *** TAMPA, FL 336022656
TANKS	8942563	0.84 SW	TAMPA CITY-POLICE DEPT	1710 N TAMPA ST TAMPA, FL 33602
TANKS	8942565	0.84 SW	TAMPA CITY-POLICE DEPT	1801 N HIGHLAND AVE TAMPA, FL 33602
USBRWNFLDS	10355	0.84 SW	Former Tampa Police Station	1710 N. TAMPA STREET TAMPA, FL 33602
VOLCLNUP	170988	0.84 SW	FORMER TAMPA POLICE STATION	MULTIPLE PARCELS, DOWNTOWN TAMPA, FL
19				
ECHO	110028297377	0.90 SW	HILLSBOROUGH COUNTY BAR FOUNDA	1610 N TAMPA ST TAMPA, FL 33602
20				
TANKS	9400333	0.98 SW	TAMPA CITY-PUBLICATION/RECREATION	1420 N TAMPA ST TAMPA, FL 33602



Copyright © 1990-2017 Environmental Data Management, Inc.

For further information please contact us at 800-368-7376

Use of this information is strictly limited by EDM's authorization agreement, acknowledged by our clients for each report.

ENVIRONMENTAL DATA MANAGEMENT

Custom 1/8 Mile Research Site Summary Table

Report Date: 1/25/2018

Page 3 of 12

MapID & Pgm List	Fac ID No	Site Dist(Mi) & Direction	Site Name	Site Address
21				
ECHO	110005642796	1.03 SW	FLORIDA DEPT OF MGMT SERVICES - PK TRAMMEL	1313 N TAMPA ST TAMPA, FL 33602
NONTSD	FLR000032987	1.03 SW	FLORIDA DEPT OF MGMT SERVICES - PK TR	1313 N TAMPA ST TAMPA, FL 336023327
TANKS	8841073	1.03 SW	FL DEPT MGMT SRVCS-PK TRAMMEL	1313 N TAMPA ST TAMPA, FL 33602
22				
ECHO	110055624490	1.01 S	MADISON HEIGHTS	1250 N MARION ST TAMPA, FL 33602
23				
ERNS	88-644	0.99 S	HOTLINE CITY BUS TERMINAL	HOTLINE CITY BUS TERMINAL TAMPA, FL
24				
LUST	8627689	0.92 S	HILLSBOROUGH CNTY-JAIL SYSTEM	1308 N MORGAN ST TAMPA, FL 336022919
STCERC	8627689CLN	0.92 S	HILLSBOROUGH CNTY-JAIL SYSTEM	1308 N MORGAN ST TAMPA, FL 336022919
TANKS	8627689	0.92 S	HILLSBOROUGH CNTY-JAIL SYSTEM	1308 N MORGAN ST TAMPA, FL 33602
25				
ECHO	110043538507	0.91 S	FORMER MORGAN STREET JAIL	1301 N MORGAN ST TAMPA, FL 33602
LUST	9102571	0.91 S	HILLSBOROUGH CNTY-MORGAN ST JAIL	1301 N MORGAN ST TAMPA, FL 33602
NONTSD	FLT090080292	0.91 S	FORMER MORGAN STREET JAIL	1301 N MORGAN ST TAMPA, FL 336022918
STCERC	9102571CLN	0.91 S	HILLSBOROUGH CNTY-MORGAN ST JAIL	1301 N MORGAN ST TAMPA, FL 33602
TANKS	9102571	0.91 S	HILLSBOROUGH CNTY-MORGAN ST JAIL	1301 N MORGAN ST TAMPA, FL 33602
26				
LUST	8732385	0.88 S	BAZARTE RENE	801 E SCOTT ST TAMPA, FL 33602
STCERC	8732385CLN	0.88 S	BAZARTE RENE	801 E SCOTT ST TAMPA, FL 33602
TANKS	8732385	0.88 S	BAZARTE RENE	801 E SCOTT ST TAMPA, FL 33602
27				
ECHO	110063608154	0.39 NW	ROBLES PARK WATER QUALITY & NATURAL SYSTEM ENH RIDGEWOOD	UNKNOWN TAMPA, FL 33602
ECHO	110063609448	0.39 NW	ROBLES PARK WATER QUALITY & NATURAL SYSTEMS ENH N AVON AVE	UNKNOWN TAMPA, FL 33602
STCERC	COM_65127CLN	0.39 NW	ROBLES PARK	3305 N AVON AVE TAMPA, FL 33603
VOLCLNUP	65127	0.39 NW	ROBLES PARK	3305 N AVON AVE TAMPA, FL 33603
28				
ECHO	110002516661	0.78 N	TAMPA HOUSING AUTHORITY ROBLES PK	3814 N CENTRAL AVE TAMPA, FL 33603
NONTSD	FL0000079921	0.78 N	TAMPA HOUSING AUTHORITY ROBLES PK	3814 N CENTRAL AVE TAMPA, FL 336034802
29				
LUST	9601135	0.47 S	SILVER DOLLAR TAVERN	411 E PALM TAMPA, FL 33602
TANKS	9601135	0.47 S	SILVER DOLLAR TAVERN	411 E PALM TAMPA, FL 33602
30				
LUST	9100814	1.04 N	W C RAY SERVICE STATION	4102 N CENTRAL AVE TAMPA, FL 336033911
TANKS	9100814	1.04 N	W C RAY SERVICE STATION	4102 N CENTRAL AVE TAMPA, FL 33603
31				
INSTENG	1012	0.84 S	PERRY HARVEY PARK	900 EAST SCOTT STREET TAMPA, FL 33602
STCERC	9813834CLN	0.84 S	PERRY HARVEY PARK	1201 N ORANGE & CASS ST 900 E SCOTT ST TAMPA, FL 33602
32				
ECHO	110007454806	0.91 N	CUMBERLAND FARMS #1003	502 E BUFFALO TAMPA, FL 33603
LUST	8625782	0.91 N	GIANT #122	502 E MARTIN LUTHER KING BLVD TAMPA, FL 336033902
NONTSD	FLD984218263	0.91 N	CUMBERLAND FARMS #1003	502 E BUFFALO TAMPA, FL 02021
STCERC	8625782CLN	0.91 N	GIANT #122	502 E MARTIN LUTHER KING BLVD TAMPA, FL 336033902
TANKS	8625782	0.91 N	GIANT #122	502 E MARTIN LUTHER KING BLVD TAMPA, FL 33603



Copyright © 1990-2017 Environmental Data Management, Inc.

For further information please contact us at 800-368-7376

Use of this information is strictly limited by EDM's authorization agreement, acknowledged by our clients for each report.

ENVIRONMENTAL DATA MANAGEMENT

Custom 1/8 Mile Research Site Summary Table

Report Date: 1/25/2018

Page 4 of 12

MapID & Pgm List	Fac ID No	Site Dist(Mi) & Direction	Site Name	Site Address
33				
LUST	9101311	0.67 N	LAKE AND CENTRAL PLAZA	3701 N CENTRAL AVE TAMPA, FL 336034905
STCERC	9101311CLN	0.67 N	LAKE AND CENTRAL PLAZA	3701 N CENTRAL AVE TAMPA, FL 336034905
TANKS	9101311	0.67 N	LAKE AND CENTRAL PLAZA	3701 N CENTRAL AVE TAMPA, FL 33603
34				
LUST	9101452	0.18 N	CRESCENZO PROPERTY	520 FLORIBRASKA AVE TAMPA, FL 336035916
TANKS	9101452	0.18 N	CRESCENZO PROPERTY	520 FLORIBRASKA AVE TAMPA, FL 33603
35				
ERNS	56369	0.05 W		2818 NORTH ELMOORE AV TAMPA, FL
36				
TANKS	9806762	0.66 S	GTE FEDERAL CREDIT UNION HDQTRS BLDG	711 E HENDERSON AVE TAMPA, FL 33602
37				
ECHO	110035698411	0.90 N	COASTAL MART STORE 645	702 MARTIN LUTHER KING TAMPA, FL 33619
NONTSD	FLTMP9304228	0.90 N	COASTAL MART STORE 645	702 MARTIN LUTHER KING TAMPA, FL 33619
38				
LUST	9803152	0.66 S	HOUSING OF ST LAURENCE PROPERTY	715 E HENDERSON ST TAMPA, FL 33602
TANKS	9803152	0.66 S	HOUSING OF ST LAURENCE PROPERTY	715 E HENDERSON ST TAMPA, FL 33602
39				
USBRWNFLDS	83521	1.17 N	Pro-Fit Development Inc. Site	4407 Taliaferro Avenue Tampa, FL 33603
USBRWNFLDS	83521	1.17 N	Pro-Fit Development Inc. Site	4407 Taliaferro Avenue Tampa, FL 33603
40				
ECHO	110032817879	0.94 N	SEMINOLE HEIGHTS PROFESSIONAL	4007 TALIAFERRO AVE TAMPA, FL 33603
41				
LUST	8625417	0.91 N	MLK SHELL #445	802 E MARTIN LUTHER KING BLVD TAMPA, FL 33603
STCERC	8625417CLN	0.91 N	MLK SHELL #445	802 E MARTIN LUTHER KING BLVD TAMPA, FL 33603
TANKS	8625417	0.91 N	MLK SHELL #445	802 E MARTIN LUTHER KING BLVD TAMPA, FL 33603
TANKS	8625417.	0.91 N	RADIANT FOOD STORE #266	802 E BUFFALO AVE TAMPA, FL 336034338
42				
LUST	8842212	0.10 NE	TAMPA CITY-FIRE DEPT COMMUNICATIONS	2904 N MITCHELL AVE TAMPA, FL 336021722
STCERC	8842212CLN	0.10 NE	TAMPA CITY-FIRE DEPT COMMUNICATIONS	2904 N MITCHELL AVE TAMPA, FL 336021722
TANKS	8842212	0.10 NE	TAMPA CITY-FIRE DEPT COMMUNICATIONS	2904 N MITCHELL AVE TAMPA, FL 33602
43				
TANKS	8736992	0.15 SE	HILLSBOROUGH CNTY SCHOOL BD-INSTR SERV	707 E COLUMBUS DR TAMPA, FL 33602
44				
ECHO	110035686870	0.28 S	FDOT	INTERSECTION OF I-4 & I-275 TAMPA, FL 33612
NONTSD	FLT970057386	0.28 S	FDOT	INTERSECTION OF I-4 & I-275 TAMPA, FL 33612
45				
SLDWST	96635	0.36 N	DEEPER LIFE CHRISTIAN CHURCH INC.	3300 N. NEBRASKA AVE TAMPA, FL 33603
46				
TANKS	8624812	0.88 N	7-ELEVEN STORE#37642	3930 N NEBRASKA AVE TAMPA, FL 33603
47				
ECHO	110035699054	0.93 N	TAMPA, CITY OF	4020 N NEBRASKA AVE TAMPA, FL 33603
NONTSD	FLTMP9002511	0.93 N	TAMPA, CITY OF	4020 N NEBRASKA AVE TAMPA, FL 336034324
48				
LUST	9601267	0.43 S	TORRES TRANSMISSIONS	2002 N NEBRASKA AVE TAMPA, FL 33602
STCERC	9601267CLN	0.43 S	TORRES TRANSMISSIONS	2002 N NEBRASKA AVE TAMPA, FL 33602
TANKS	9601267	0.43 S	TORRES TRANSMISSIONS	2002 N NEBRASKA AVE TAMPA, FL 33602



Copyright © 1990-2017 Environmental Data Management, Inc.

For further information please contact us at 800-368-7376

Use of this information is strictly limited by EDM's authorization agreement, acknowledged by our clients for each report.

ENVIRONMENTAL DATA MANAGEMENT

Custom 1/8 Mile Research Site Summary Table

Report Date: 1/25/2018

Page 5 of 12

MapID & Pgm List	Fac ID No	Site Dist(Mi) & Direction	Site Name	Site Address
49				
ECHO	110054126664	0.13 E	FAMILY DOLLAR @ FOREST & NEBRASKA	806 E FOREST AVE TAMPA, FL 33602
50				
TANKS	9400636	0.18 NE	ALLSTATE AUTO-RALPH PEREZ	2926 N NEBRASKA AVE TAMPA, FL 33602
51				
TANKS	8625737	0.18 SE	GENES SERVICE	2318 N NEBRASKA AVE TAMPA, FL 33602
52				
STCERC	8625656CLN	0.56 S	STAR #1229	1802 N NEBRASKA AVE TAMPA, FL 336022524
53				
LUST	8625656	0.56 S	STAR #1229	1802 N NEBRASKA AVE TAMPA, FL 336022524
TANKS	8625656	0.56 S	STAR #1229	1802 N NEBRASKA AVE TAMPA, FL 33602
54				
LUST	8509078	1.41 N	NEBRASKA SUNOCO	4802 N NEBRASKA AVE TAMPA, FL 336034018
TANKS	8509078	1.41 N	NEBRASKA SUNOCO	4802 N NEBRASKA AVE TAMPA, FL 33603
55				
DRY	9502046	1.08 N	VALUE CLEANERS	4214 NEBRASKA AVE TAMPA, FL 33603
DRY	9600721	1.08 N	STERLING CLEANERS & LAUNDRY	4214 N NEBRASKA AVE TAMPA, FL 33603
ECHO	110001741964	1.08 N	VALUE OF TAMPA BAY INC	4214 N NEBRASKA AVE TAMPA, FL 33603
ECHO	110007434892	1.08 N	STERLING CLEANERS	4214 N NEBRASKA AVE TAMPA, FL 33603
NONTSD	FLD982173528	1.08 N	VALUE CLEANERS	4214 N NEBRASKA AVE TAMPA, FL 336034116
STCERC	000299600721CLN	1.08 N	Sterling Cleaners & Laundry	4214 N Nebraska Ave Tampa, FL
STCERC	ERIC_4779CLN	1.08 N	Sterling Cleaners & Laundry	4214 N Nebraska Ave Tampa, FL 336034116
TANKS	9502046	1.08 N	STERLING CLEANERS	4214 NEBRASKA AVE TAMPA, FL 33603
TANKS	9600721	1.08 N	USE #9502046	4214 N NEBRASKA AVE TAMPA, FL 33603
56				
TANKS	8624926	1.16 N	NEBRASKA TIRE & AUTO	4402 N NEBRASKA AVE TAMPA, FL 33603
57				
ECHO	110002518080	1.13 N	PAINTERS SUPPLY	4312 N NEBRASKA AVE TAMPA, FL 33603
NONTSD	FL0000228767	1.13 N	PAINTERS SUPPLY	4312 N NEBRASKA AVE TAMPA, FL 336034118
58				
ECHO	110002556840	0.81 N	JESSE HONDA CAR SERVICE	3816 N NEBRASKA AVE TAMPA, FL 33603
NONTSD	FLD982081317	0.81 N	JESSE HONDA CAR SERVICE	3816 N NEBRASKA AVE TAMPA, FL 336035016
TANKS	9602332	0.81 N	GONZALES PROPERTY	3816 NEBRASKA AVE TAMPA, FL 33603
59				
LUST	9813324	0.16 E	TRINITY CAFE	2801 N NEBRAKSA AVE TAMPA, FL 33602
TANKS	9813324	0.16 E	TRINITY CAFE	2801 N NEBRAKSA AVE TAMPA, FL 33602
60				
TANKS	8508984	0.43 NE	CIRCLE K #4060	3315 N NEBRASKA AVE TAMPA, FL 33603
61				
ECHO	110012581633	0.32 NE	SUNOCO SERVICE STATION #09926650	3115 N NEBRASKA AVE TAMPA, FL 33603
LUST	8625232	0.32 NE	VIMAL INVESTMENT LLC	3115 N NEBRASKA AVE TAMPA, FL 336036029
NONTSD	FLR000079905	0.32 NE	SUNOCO SERVICE STATION #09926650	3115 N NEBRASKA AVE TAMPA, FL 336036029
STCERC	8625232CLN	0.32 NE	VIMAL INVESTMENT LLC	3115 N NEBRASKA AVE TAMPA, FL 336036029
TANKS	8625232	0.32 NE	VIMAL INVESTMENT LLC	3115 N NEBRASKA AVE TAMPA, FL 33603
62				
ECHO	110012578120	0.36 NE	ONE STOP TAILORS & CLEANERS	3203 N NEBRASKA AVE TAMPA, FL 33603
NONTSD	FLR000084806	0.36 NE	ONE STOP TAILORS & CLEANERS	3203 N NEBRASKA AVE TAMPA, FL 336036031



Copyright © 1990-2017 Environmental Data Management, Inc.

For further information please contact us at 800-368-7376

Use of this information is strictly limited by EDM's authorization agreement, acknowledged by our clients for each report.

ENVIRONMENTAL DATA MANAGEMENT

Custom 1/8 Mile Research Site Summary Table

Report Date: 1/25/2018

Page 6 of 12

MapID & Pgm List	Fac ID No	Site Dist(Mi) & Direction	Site Name	Site Address
63				
INSTENG	882	0.39 NE	HIGHTOWER PROPERTY	3301 NORTH NEBRASKA AVENUE TAMPA, FL 33603
LUST	9812414	0.39 NE	HIGHTOWER PROPERTY	3301 N NEBRASKA AVE TAMPA, FL 33603
SLDWST	98469	0.39 NE	JOHN ESCHAVARRIA	3301 N. NEBRASKA AVENUE TAMPA, FL 33603
STCERC	9812414CLN	0.39 NE	HIGHTOWER PROPERTY	3301 N NEBRASKA AVE TAMPA, FL 33603
TANKS	9812414	0.39 NE	HIGHTOWER PROPERTY	3301 N NEBRASKA AVE TAMPA, FL 33603
USBRWNFLDS	111450	0.39 NE	East Tampa - Hightower Property	3301 N Nebraska Avenue Tampa, FL 33605
64				
SLDWST	95720	0.34 NE	CHANDRA PATEL	3201 N. NEBRASKA AVE TAMPA, FL 33603
65				
LUST	8944840	0.20 SE	GOLDSTAR FOODS	2317 N NEBRASKA AVE TAMPA, FL 336021723
STCERC	8944840CLN	0.20 SE	GOLDSTAR FOODS	2317 N NEBRASKA AVE TAMPA, FL 336021723
TANKS	8944840	0.20 SE	GOLDSTAR FOODS	2317 N NEBRASKA AVE TAMPA, FL 33602
66				
TANKS	8508941	0.23 SE	COASTAL MART #643	2309 N NEBRASKA AVE TAMPA, FL 33602
67				
SLDWST	97050	0.24 NE	BRIAN MC GINITY	3 22ND AVE TAMPA, FL 33619
68				
LUST	9102252	0.44 SE	GIGLIO PROPERTY	2007 NEBRASKA AVE TAMPA, FL 33605
TANKS	9102252	0.44 SE	GIGLIO PROPERTY	2007 NEBRASKA AVE TAMPA, FL 33605
69				
ECHO	110037468380	0.47 SE	ALL CHILDREN'S BOARD - PROPOSE	1002 E PALM AVE TAMPA, FL 33605
70				
LUST	8508982	0.41 E	DANNY'S GENERATORS	1023 E COLUMBUS DR TAMPA, FL 336053332
STCERC	8508982CLN	0.41 E	DANNY'S GENERATORS	1023 E COLUMBUS DR TAMPA, FL 336053332
TANKS	8508982	0.41 E	DANNY'S GENERATORS	1023 E COLUMBUS DR TAMPA, FL 33605
71				
TANKS	8842520	0.43 E	TAMPA CITY-FIRE DEPT SUPPLY DIV	2611 N 12TH ST TAMPA, FL 33605
72				
LUST	8624765	0.56 E	COLUMBUS FOOD MART	1312 E COLUMBUS DR TAMPA, FL 336053337
STCERC	8624765CLN	0.56 E	COLUMBUS FOOD MART	1312 E COLUMBUS DR TAMPA, FL 336053337
TANKS	8624765	0.56 E	COLUMBUS FOOD MART	1312 E COLUMBUS DR TAMPA, FL 33605
73				
LUST	9805466	0.62 E	TAMPA CITY-YBOR GRAMMAR SCHOOL	1407 E COLUMBUS AVE TAMPA, FL 33605
TANKS	9805466	0.62 E	TAMPA CITY-YBOR GRAMMAR SCHOOL	1407 E COLUMBUS AVE TAMPA, FL 33605
74				
DRY	9600543	0.63 E	BAYPRO DRY CLEANERS	1420 E COLUMBUS DR TAMPA, FL 33605
ECHO	110002553567	0.63 E	3 WAY CLEANERS	1420 E COLUMBUS DR TAMPA, FL 33605
ECHO	110024415382	0.63 E	NKAG INC	1420 E. COLUMBUS DR TAMPA, FL 33605
NONTSD	FLD981921794	0.63 E	3 WAY CLEANERS	1420 E COLUMBUS DR TAMPA, FL 336053414
TANKS	9600543	0.63 E	DISCOUNT DRY CLEANERS	1420 E COLUMBUS DR TAMPA, FL 33605
75				
LUST	9100548	0.67 E	SOUTHERN HYDRAULIC SERVICE(FORMER)	1502 E COLUMBUS DR TAMPA, FL 336053416
SLDWST	100206	0.67 E	COLUMBUS TIRES INC.	1502 E. COLUMBUS DR. SUITE A TAMPA, FL 33605
STCERC	9100548CLN	0.67 E	SOUTHERN HYDRAULIC SERVICE(FORMER)	1502 E COLUMBUS DR TAMPA, FL 336053416
TANKS	9100548	0.67 E	SOUTHERN HYDRAULIC SERVICE(FORMER)	1502 E COLUMBUS DR TAMPA, FL 33605



Copyright © 1990-2017 Environmental Data Management, Inc.

For further information please contact us at 800-368-7376

Use of this information is strictly limited by EDM's authorization agreement, acknowledged by our clients for each report.

ENVIRONMENTAL DATA MANAGEMENT

Custom 1/8 Mile Research Site Summary Table

Report Date: 1/25/2018

Page 7 of 12

MapID & Pgm List	Fac ID No	Site Dist(Mi) & Direction	Site Name	Site Address
76				
ECHO	110044265416	0.79 SE	HACIENDA VILLAGE PARKING	1615 HACIENDA CT TAMPA, FL 33605
77				
TANKS	9806802	0.74 E	CHIP INN	1601 EAST COLUMBUS DR TAMPA, FL 33605
78				
ECHO	110069339594	0.82 E	BAINBRIDGE YBOR	1602 E 12TH AVE TAMPA, FL 33605
ECHO	110070027767	0.82 E	BAINBRIDGE YBOR CITY	1512 E 12TH AVE TAMPA, FL 33605
79				
TANKS	9046769	0.77 E	STANDARD CIGAR CO	2701 N 16TH ST TAMPA, FL 33605
80				
TANKS	8628192	0.91 SE	OUR LADY OF PERPETUAL HELP CHURCH	1711 E 11TH AVE TAMPA, FL 33605
81				
TANKS	8625612	0.94 E	U-HAUL OF CENTRAL TAMPA	2309 N 18TH ST TAMPA, FL 33605
TANKS	8625612.	0.94 E	U-HAUL OF CENTRAL TAMPA	2311 N 18TH ST TAMPA, FL 336053847
82				
ECHO	110035606109	1.09 E	YBOR CITY BREWING CO	2205 N 20TH ST TAMPA, FL 33605
NONTSD	FLT050076041	1.09 E	YBOR CITY BREWING CO	2205 N 20TH ST TAMPA, FL 336053912
83				
LUST	8627858	1.06 E	BP #130- FL DEPT OF TRANSPORTATION ROW	2040 E 14TH AVE TAMPA, FL 336052704
STCERC	8627858CLN	1.06 E	BP #130- FL DEPT OF TRANSPORTATION ROW	2040 E 14TH AVE TAMPA, FL 336052704
TANKS	8627858	1.06 E	BP #130- FL DEPT OF TRANSPORTATION ROW	2040 E 14TH AVE TAMPA, FL 33605
84				
USBRWNFLDS	122722	1.09 E	East Tampa - 2022 Columbus	2022 E Columbus Drive Tampa, FL 33605
85				
LUST	8842517	1.17 E	TAMPA CITY-FIRE STATION #4	2100 E 11TH AVE TAMPA, FL 336053920
TANKS	8842517	1.17 E	TAMPA CITY-FIRE STATION #4	2100 E 11TH AVE TAMPA, FL 33605
86				
LUST	8624753	1.16 E	NCJ INVESTMENT CO	2101 E 13TH AVE TAMPA, FL 336053923
STCERC	8624753CLN	1.16 E	NCJ INVESTMENT CO	2101 E 13TH AVE TAMPA, FL 336053923
TANKS	8624753	1.16 E	NCJ INVESTMENT CO	2101 E 13TH AVE TAMPA, FL 33605
87				
SLDWST	99244	1.14 E	JASON SINK	2604 N. 22ND STREET TAMPA, FL 33605
88				
LUST	8625735	1.18 E	FL DEPT OF TRANSPORTATION SITE	2501 N 22ND ST & I-4 TAMPA, FL 336052718
STCERC	8625735CLN	1.18 E	FL DEPT OF TRANSPORTATION SITE	2501 N 22ND ST & I-4 TAMPA, FL 336052718
TANKS	8625735	1.18 E	FL DEPT OF TRANSPORTATION SITE	2501 N 22ND ST & I-4 TAMPA, FL 33605
89				
LUST	8625038	1.19 E	UNITED OIL CO #207	2207 E 13TH AVE TAMPA, FL 336054012
TANKS	8625038	1.19 E	UNITED OIL CO #207	2207 E 13TH AVE TAMPA, FL 33605
90				
TANKS	8626956	1.45 E	JD GARAGE	2701 E COLUMBUS DR TAMPA, FL 33605
91				
TANKS	9811621	1.54 E	BAY CITY ELKS LODGE #268	2804 E COLUMBUS DR TAMPA, FL 33605
USBRWNFLDS	111313	1.54 E	Bay City Elks Lodge #268	2804 East Coloumbus Drive Tampa, FL 33605
USBRWNFLDS	111313	1.54 E	Bay City Elks Lodge #268	2804 East Coloumbus Drive Tampa, FL 33605
USBRWNFLDS	81381	1.54 E	Elk's Lodge Site	2804 East Columbus Drive Tampa, FL 33605
USBRWNFLDS	81381	1.54 E	Elk's Lodge Site	2804 East Columbus Drive Tampa, FL 33605



Copyright © 1990-2017 Environmental Data Management, Inc.

For further information please contact us at 800-368-7376

Use of this information is strictly limited by EDM's authorization agreement, acknowledged by our clients for each report.

ENVIRONMENTAL DATA MANAGEMENT

Custom 1/8 Mile Research Site Summary Table

Report Date: 1/25/2018

Page 8 of 12

MapID & Pgm List	Fac ID No	Site Dist(Mi) & Direction	Site Name	Site Address
92				
ECHO	110056403495	1.70 E	1-4 / LEE ROY SELMON EXPRESSWAY INTERCHANGE	LEE ROY SELMON EXPRESSWAY INTERCHANGE TAMPA, FL 33605
93				
ECHO	110035477855	1.95 E	FASHION DRY CLEANERS	3434 COLUMBUS AVE TAMPA, FL 33605
NONTSD	FLTMP9103231	1.95 E	FASHION DRY CLEANERS	3434 COLUMBUS AVE TAMPA, FL
94				
ECHO	110035515092	1.98 E	OLD 97 COMPANY	2306 N 35TH ST TAMPA, FL 33605
NONTSD	FLTMP9102862	1.98 E	OLD 97 COMPANY	2306 N 35TH ST TAMPA, FL 336054432
95				
STCERC	ERIC_3941CLN	1.98 E	Revivation & Gulf Coast Metal Finishing Inc-Former	2402 N 35th St Tampa, FL 336176056
96				
ECHO	110002527524	1.98 E	REDI STRIP OF CENTRAL FLORIDA	2402 N 35TH ST TAMPA, FL 33605
NONTSD	FLD021115837	1.98 E	REDI STRIP OF CENTRAL FLORIDA	2402 N 35TH ST TAMPA, FL 336054434
NONTSD	FLR000199356	1.98 E	FDEP DSCP SITE #000000171	2402 N 35TH ST TAMPA, FL 33605
STCERC	000000000171CLN	1.98 E	Revivation & Gulf Coast Metal Finishing Inc-Former	2402 N 35th St Tampa, FL
STNPL	171	1.98 E	Revivation & Gulf Coast Metal Finishing Inc	2402 N 35th St Tampa, FL
97				
ECHO	110020488989	1.97 E	MIKE'S THUNDER ALLEY	2702N 35TH ST TAMPA, FL 33605
NONTSD	FLR000113209	1.97 E	MIKES THUNDER ALLEY LLC	2702 N 35TH ST TAMPA, FL 336053122
98				
ECHO	110040134431	1.99 E	INTERNATIONAL CORE CO OF TAMPA LLC	3417 E COLUMBUS DR TAMPA, FL 33605
NONTSD	FLR000161208	1.99 E	INTERNATIONAL CORE CO OF TAMPA LLC	3417 E COLUMBUS DR TAMPA, FL 336053135
SLDWST	103456		INTERNATIONAL AUTO PARTS RECYCLING LLC	3417 E. COLUMBUS DRIVE TAMPA, FL 33605
99				
ECHO	110035476080	2.02 E	CRAWLEY CORPORATION	2401 N 35TH ST TAMPA, FL 33605
NONTSD	FLT030071898	2.02 E	CRAWLEY CORPORATION	2401 N 35TH ST TAMPA, FL 336054433
100				
ECHO	110005606184	2.01 E	WEST TAMPA GLASS COMPANY	2705 N 35TH ST TAMPA, FL 33605
LUST	8625689	2.01 E	GLASSCOM INC	2705 N 35TH ST TAMPA, FL 336053121
NONTSD	FLD984209502	2.01 E	WEST TAMPA GLASS COMPANY	2705 N 35TH ST TAMPA, FL 336053121
TANKS	8625689	2.01 E	GLASSCOM INC	2705 N 35TH ST TAMPA, FL 33605
101				
ECHO	110062658002	2.05 E	GREEN WIZARD TIRE RECYCLERS LLC	3515 E COLUMBUS DR TAMPA, FL 33605
SLDWST	101071	2.05 E	GREEN WIZARD TIRE RECYCLERS LLC	3515 E COLUMBUS DRIVE TAMPA, FL 33605
SLDWST	101409	2.05 E	GREEN WIZARD TIRE RECYCLERS, LLC	3515 E COLUMBUS DR TAMPA, FL 33605
102				
LUST	8627033	2.06 E	MCEWEN LUMBER CO	2620 N 36TH ST TAMPA, FL 336053114
TANKS	8627033	2.06 E	MCEWEN LUMBER CO	2620 N 36TH ST TAMPA, FL 33605
103				
ERNS	72089	2.09 E	TRUCK WRECK/UNKNOWN	I-4 AT 36TH STREET WEST BOUND LANES TAMPA, FL
LUST	9800712	2.09 E	RESIN MGMT CORP TANKER SPILL	I-4 & 36TH ST TAMPA, FL 33605
TANKS	9800712	2.09 E	RESIN MGMT CORP TANKER SPILL	I-4 & 36TH ST TAMPA, FL 33605



Copyright © 1990-2017 Environmental Data Management, Inc.

For further information please contact us at 800-368-7376

Use of this information is strictly limited by EDM's authorization agreement, acknowledged by our clients for each report.

ENVIRONMENTAL DATA MANAGEMENT

Custom 1/8 Mile Research Site Summary Table

Report Date: 1/25/2018

Page 9 of 12

MapID & Pgm List	Fac ID No	Site Dist(Mi) & Direction	Site Name	Site Address
104				
ECHO	110035696529	2.13 E	WEYERHAEUSER	2307 N 36TH ST TAMPA, FL 33605
LUST	8625274	2.13 E	WEYERHAEUSER CO	2307 N 36TH ST TAMPA, FL 336054445
NONTSD	FLTMP9002303	2.13 E	WEYERHAEUSER	2307 N 36TH ST TAMPA, FL 336054445
STCERC	8625274CLN	2.13 E	WEYERHAEUSER CO	2307 N 36TH ST TAMPA, FL 336054445
TANKS	8625274	2.13 E	WEYERHAEUSER CO	2307 N 36TH ST TAMPA, FL 33605
105				
ECHO	110000364310	2.13 E	CLOROX PRODUCTS MANUFACTURING	3601 E. COLUMBUS DR. TAMPA, FL 33605
ERNS	485441	2.13 E	CLOROX COM.	3601 E. COLUMBUS DR TAMPA, FL 33605
ERNS	654259	2.13 E	TANK FARM CONTAINMENT	3601 EAST COLUMBUS DRIVE TAMPA, FL
ERNS	654259	2.13 E	TANK FARM CONTAINMENT	3601 EAST COLUMBUS DRIVE TAMPA, FL
INSTENG	837	2.13 E	CLOROX BLEACH PLANT	3601 EAST COLUMBUS TAMPA, FL 33605
LUST	8627500	2.13 E	CLOROX PRODUCTS MANUFACTURING CO	3601 E COLUMBUS DR TAMPA, FL 336053219
NONTSD	FLD004097945	2.13 E	CLOROX CO	3601 E COLUMBUS DR TAMPA, FL 336053192
STCERC	8627500CLN	2.13 E	CLOROX PRODUCTS MANUFACTURING CO	3601 E COLUMBUS DR TAMPA, FL 336053219
TANKS	8627500	2.13 E	CLOROX PRODUCTS MANUFACTURING CO	3601 E COLUMBUS DR TAMPA, FL 33605
VOLCLNUP	198045	2.13 E	CLOROX BLEACH PLANT	3601 EAST COLUMBUS TAMPA, FL 33605
106				
LUST	8627500.	2.17 E	CLOROX CO	3702 COLUMBUS DR E TAMPA, FL 33605
NONTSD	FLD984171470	2.17 E	CLOROX CO	3702 E COLUMBUS DR TAMPA, FL 336053219
STCERC	288SIS	2.17 E	Clorox Molding	3702 East Columbus Drive TAMPA, FL
TANKS	8627500.	2.17 E	CLOROX CO	3702 COLUMBUS DR E TAMPA, FL 33605
VOLCLNUP	65084	2.17 E	CLOROX MOLDING PLANT	3702 EAST COLUMBUS DRIVE TAMPA, FL
107				
ECHO	110022411200	2.18 E	US GREENFIBER LLC	3701 E COLUMBUS DR TAMPA, FL 33605
ERNS	1168746		MANUFACTURING FACILITY	3701 EAST COLUMBUS DR TAMPA, FL 33605
LUST	8624850	2.18 E	INTERSTATE WAREHOUSES LTD	3701 E COLUMBUS DR TAMPA, FL 336053218
TANKS	8624850	2.18 E	INTERSTATE WAREHOUSES LTD	3701 E COLUMBUS DR TAMPA, FL 33605
108				
SLDWST	96056	2.21 E	CHARLES SILLIMAN TRUCKING	2202 N 38 ST TAMPA, FL 33605
TANKS	9804855	2.21 E	VINELAND CONSTRUCTION PROPERTY	2202 N 38TH ST TAMPA, FL 33605
109				
ECHO	110005586419	2.26 E	BOCA AUTO RADIATOR INC	3801 E 11TH AVE TAMPA, FL 33605
NONTSD	FLD982129835	2.26 E	BOCA AUTO RADIATOR INC	3801 E 11TH AVE TAMPA, FL 336054556
110				
ECHO	110005619303	2.26 E	KAMALA AUTO TRADE	2211 N 38TH ST TAMPA, FL 33605
NONTSD	FLD984244780	2.26 E	DYNOTEC PLASTICS INC	2211 N 38TH ST TAMPA, FL 336054539
111				
LUST	9600160	2.36 E	CHEVRON #48105	3908 E 10TH AVE TAMPA, FL 33605
TANKS	9600160	2.36 E	CHEVRON #48105	3908 E 10TH AVE TAMPA, FL 33605
112				
LUST	8625265	2.38 E	CITGO 40TH	2610 N 40TH ST TAMPA, FL 336053209
TANKS	8625265	2.38 E	CITGO 40TH	2610 N 40TH ST TAMPA, FL 33605
113				
LUST	9400568	2.38 E	GUARINO PROPERTY	3916 E COLOMBUS DR TAMPA, FL 33605
TANKS	9400568	2.38 E	GUARINO PROPERTY	3916 E COLOMBUS DR TAMPA, FL 33605
114				
ERNS	255189	2.41 E	LAIDLAW ENVIR. SERVICES	40TH ST OFF I-4 TAMPA, FL



Copyright © 1990-2017 Environmental Data Management, Inc.

For further information please contact us at 800-368-7376

Use of this information is strictly limited by EDM's authorization agreement, acknowledged by our clients for each report.

ENVIRONMENTAL DATA MANAGEMENT

Custom 1/8 Mile Research

Site Summary Table

Report Date: 1/25/2018

Page 10 of 12

MapID & Pgm List	Fac ID No	Site Dist(Mi) & Direction	Site Name	Site Address
115				
LUST	8736297	2.44 E	SUNNY FL DAIRY	2209 N 40TH ST TAMPA, FL 336054558
STCERC	8736297CLN	2.44 E	SUNNY FL DAIRY	2209 N 40TH ST TAMPA, FL 336054558
TANKS	8736297	2.44 E	SUNNY FL DAIRY	2209 N 40TH ST TAMPA, FL 33605
116				
LUST	8732544	2.43 E	TEXACO STATION	2611 N 40TH ST **SEE FAC ID#8840413** TAMPA, FL 32605
LUST	8840413	2.43 E	STOP & SHOP #2	2611 N 40TH ST ***SEE FAC ID#8732544*** TAMPA, FL 336053208
STCERC	8732544CLN	2.43 E	TEXACO STATION	2611 N 40TH ST **SEE FAC ID#8840413** TAMPA, FL 32605
STCERC	8840413CLN	2.43 E	STOP & SHOP #2	2611 N 40TH ST ***SEE FAC ID#8732544*** TAMPA, FL 336053208
TANKS	8732544	2.43 E	TEXACO STATION	2611 N 40TH ST TAMPA, FL 32605
TANKS	8840413	2.43 E	STOP & SHOP #2	2611 N 40TH ST TAMPA, FL 33605
117				
LUST	8625389	2.45 E	C & A PROPERTIES	4004 E COLUMBUS DR TAMPA, FL 336053225
TANKS	8625389	2.45 E	C & A PROPERTIES	4004 E COLUMBUS DR TAMPA, FL 33605
118				
ECHO	110002551694	2.50 E	RYDER TRUCK RENTAL	4008 E COLUMBUS DR TAMPA, FL 33605
LUST	8625425	2.50 E	RYDER TRUCK RENTAL	4000 E COLUMBUS DR TAMPA, FL 336053225
NONTSD	FLD981860497	2.50 E	RYDER TRUCK RENTAL	4008 E COLUMBUS DR TAMPA, FL 336053297
NONTSD	FLR000199463	2.50 E	TRANSPORT BODY & MAINTENANCE	4008 E COLUMBUS DR TAMPA, FL 336053225
TANKS	8625425	2.50 E	RYDER TRUCK RENTAL	4000 E COLUMBUS DR TAMPA, FL 33605
119				
ECHO	110002520497	2.54 E	ADVANTAGE ENVIRONMENTAL SERVICES IN	4101 E 12TH AVE BLDG D2 TAMPA, FL 33605
ECHO	110005593349	2.54 E	CONSOLIDATED BATTERY SERVICES	4101 E 12TH AVE UNIT A2 TAMPA, FL 33605
NONTSD	FL0000610238	2.54 E	ADVANTAGE ENVIRONMENTAL SERVICES IN	4101 E 12TH AVE BLDG D2 TAMPA, FL 336054529
NONTSD	FLD984168526	2.54 E	CONSOLIDATED BATTERY SERVICES	4101 E 12TH AVE UNIT A2 TAMPA, FL 336054531
120				
ECHO	110063686328	2.61 E	SIMON ROOFING	4201A E. COLUMBUS DRIVE TAMPA, FL 33605
NONTSD	FLT150085256	2.61 E	SIMON ROOFING	4201A E. COLUMBUS DRIVE TAMPA, FL 33605
121				
ERNS	632371	2.64 E	USA TRUCKING	I-4 WEST BETWEEN 40TH AND 50TH ST. TAMPA, FL
122				
ECHO	110002550793	2.67 E	BOWMAN TRANSPORTATION CO INC	4310 E COLUMBUS DR TAMPA, FL 33605
LUST	8625717	2.67 E	BOWMAN TRANSPORTATION	4310 E COLUMBUS DR TAMPA, FL 336053231
NONTSD	FLD981858616	2.67 E	H&E EQUIPMENT SERVICES INC	4310 E COLUMBUS DR TAMPA, FL 336053231
TANKS	8625717	2.67 E	BOWMAN TRANSPORTATION	4310 E COLUMBUS DR TAMPA, FL 33605
123				
TANKS	9300639	2.71 E	P D T TRUCKING	2005 43RD ST N TAMPA, FL 33605
124				
ECHO	110005586455	2.70 E	STEELTECH ELECTROPAINTING INC	4302 E 10TH AVE STE 402 TAMPA, FL 33605
ECHO	110005649824	2.70 E	ENGINEERED SURFACE TECHNOLOGY	4302 E 10TH AVE STE 404 TAMPA, FL 33605
ECHO	110007470762	2.70 E	BEST UNIFORM SERVICE	4302 E 10TH AVE BLDG B #204 TAMPA, FL 33605
NONTSD	FLD982129959	2.70 E	STEELTECH ELECTROPAINTING INC	4302 E 10TH AVE STE 402 TAMPA, FL 336054629
NONTSD	FLR000012039	2.70 E	BEST UNIFORM SERVICE	4302 E 10TH AVE BLDG B # 204 TAMPA, FL 336054631
NONTSD	FLR000044529	2.70 E	ENGINEERED SURFACE TECHNOLOGY	4302 E 10TH AVE STE 404 TAMPA, FL 336054629
125				
LUST	9501517	2.70 E	TAMPA FORKLIFT INC	4315 E COLUMBUS DR TAMPA, FL 33605
STCERC	9501517CLN	2.70 E	TAMPA FORKLIFT INC	4315 E COLUMBUS DR TAMPA, FL 33605
TANKS	9501517	2.70 E	TAMPA FORKLIFT INC	4315 E COLUMBUS DR TAMPA, FL 33605



Copyright © 1990-2017 Environmental Data Management, Inc.

For further information please contact us at 800-368-7376

Use of this information is strictly limited by EDM's authorization agreement, acknowledged by our clients for each report.

ENVIRONMENTAL DATA MANAGEMENT

Custom 1/8 Mile Research Site Summary Table

Report Date: 1/25/2018

Page 11 of 12

MapID & Pgm List	Fac ID No	Site Dist(Mi) & Direction	Site Name	Site Address
126				
ECHO	110035655029	2.73 E	DACCO - NEW COLUMBUS DRIVE CAM	4422 E COLUMBUS DR TAMPA, FL 33605
LUST	9809675	2.73 E	DRUG ABUSE COMPREHENSIVE COORDINATING OFFICE INC	4412 E COLUMBUS DR TAMPA, FL 33605
TANKS	9809675	2.73 E	DRUG ABUSE COMPREHENSIVE COORDINATING OFFICE INC	4412 E COLUMBUS DR TAMPA, FL 33605
127				
LUST	8735721	2.76 E	PARTS & EQUIPMENT DISTRIBUTORS INC	4317 E COLUMBUS DR TAMPA, FL 336053230
TANKS	8735721	2.76 E	PARTS & EQUIPMENT DISTRIBUTORS INC	4317 E COLUMBUS DR TAMPA, FL 33605
128				
ECHO	110032770259	2.85 E	OAK PARK ELEMENTARY SCHOOL	2716 N 46TH ST TAMPA, FL 33605
LUST	9808440	2.85 E	HILLSBOROUGH CNTY SCHOOL BD-ELEM SCH G	2716 N 46TH ST (OAK PARK REPLACEMENT) TAMPA, FL 33605
TANKS	9808440	2.85 E	HILLSBOROUGH CNTY SCHOOL BD-ELEM SCH G	2716 N 46TH ST (OAK PARK REPLACEMENT) TAMPA, FL 33605
VOLCLNUP	285275	2.85 E	HCSB ELEMENTARY SCHOOL G	2716 N 46TH ST TAMPA, FL 33605
129				
ECHO	110002555976	2.95 E	GENUINE PARTS CO	4608 E COLUMBUS DR TAMPA, FL 33605
NONTSD	FLD982078180	2.95 E	GENUINE PARTS CO	4608 E COLUMBUS DR TAMPA, FL 336053210
VOLCLNUP	143897	2.95 E	NAPA GENUINE PARTS STORE	4608 E. COLUMBUS DRIVE TAMPA, FL
130				
ECHO	110067178654	3.14 E	50TH STREET COMMERCIAL	2502 N 50TH ST TAMPA, FL 33619
ECHO	110069560843	3.14 E	WAWA #5231	2502 N 50TH ST TAMPA, FL 33619
LUST	8509079	3.14 E	WAWA FOOD MARKET# 5231	2502 N 50TH ST TAMPA, FL 336192742
NONTSD	FLR000220814	3.14 E	WAWA #5231	2502 N 50TH ST TAMPA, FL 336192742
STCERC	8509079CLN	3.14 E	WAWA FOOD MARKET# 5231	2502 N 50TH ST TAMPA, FL 336192742
TANKS	8509079	3.14 E	WAWA FOOD MARKET# 5231	2502 N 50TH ST TAMPA, FL 33619
131				
ECHO	110002553120	3.13 E	HI ENERGY AUTO SALES	2508 N 50TH ST TAMPA, FL 33619
LUST	9100028	3.13 E	NO HASSLE PAWN INC	2508 N 50TH ST TAMPA, FL 336192742
NONTSD	FLD981918584	3.13 E	HI ENERGY AUTO SALES	2508 N 50TH ST TAMPA, FL 336192742
TANKS	9100028	3.13 E	NO HASSLE PAWN INC	2508 N 50TH ST TAMPA, FL 33619
132				
ECHO	110008319060	3.14 E	SUNOCO SERVICE STATION	2518 50TH ST TAMPA, FL 33619
ECHO	110055199306	3.14 E	BURGER KING STORE #990 - 50TH & COLUMBUS	2513 N 50TH ST TAMPA, FL 33619
ERNS	1067427	3.14 E		2602 NORTH 50TH STREET PUMP#7 TAMPA, FL
ERNS	525216	3.14 E	N/A	2602 NORTH 50TH STREET TAMPA, FL
LUST	8625572	3.14 E	SUNOCO-COLUMBUS #440	2602 N 50TH ST TAMPA, FL 336192744
NONTSD	FLD000653964	3.14 E	SUNOCO SERVICE STATION	2518 50TH ST TAMPA, FL 19103
STCERC	8625572CLN	3.14 E	SUNOCO-COLUMBUS #440	2602 N 50TH ST TAMPA, FL 336192744
TANKS	8625572	3.14 E	SUNOCO-COLUMBUS #440	2602 N 50TH ST TAMPA, FL 33619
133				
ECHO	110017860279	3.14 E	SHELL STATION #430	2924 N 50TH ST TAMPA, FL 33619
LUST	8624837	3.14 E	7-ELEVEN STORE #37652	2924 N 50TH ST TAMPA, FL 336192318
STCERC	8624837CLN	3.14 E	7-ELEVEN STORE #37652	2924 N 50TH ST TAMPA, FL 336192318
TANKS	8624837	3.14 E	7-ELEVEN STORE #37652	2924 N 50TH ST TAMPA, FL 33619
134				
STCERC	9402013CLN	3.14 E	POPEYE'S CHICKEN-FORMER	2702 N 50TH ST TAMPA, FL 33605



Copyright © 1990-2017 Environmental Data Management, Inc.

For further information please contact us at 800-368-7376

Use of this information is strictly limited by EDM's authorization agreement, acknowledged by our clients for each report.

ENVIRONMENTAL DATA MANAGEMENT

Custom 1/8 Mile Research Site Summary Table

Report Date: 1/25/2018

Page 12 of 12

MapID & Pgm List	Fac ID No	Site Dist(Mi) & Direction	Site Name	Site Address
135				
LUST	8625000	3.19 E	GIANT #3617	2901 N 50TH ST TAMPA, FL 336192317
STCERC	8625000CLN	3.19 E	GIANT #3617	2901 N 50TH ST TAMPA, FL 336192317
TANKS	8625000	3.19 E	GIANT #3617	2901 N 50TH ST TAMPA, FL 33619
136				
ECHO	110005598629	3.19 E	RADIANT OIL	2605 N 50TH ST TAMPA, FL 33619
ECHO	110035648911	3.19 E	EXXON COMPANY USA RS #4-9122	2605 N 50TH & COLUMBUS TAMPA, FL 33619
ECHO	110038370401	3.19 E	GAS KIWCK #9	2605 N 50TH ST TAMPA, FL 33619
LUST	8625560	3.19 E	7-ELEVEN STORE #37662	2605 N 50TH ST TAMPA, FL 33619
NONTSD	FLD984185710	3.19 E	RADIANT OIL	2605 N 50TH ST TAMPA, FL 336192743
NONTSD	FLTMP9002540	3.19 E	EXXON COMPANY USA RS #4-9122	2605 N 50TH & COLUMBUS TAMPA, FL 33619
STCERC	8625560CLN	3.19 E	7-ELEVEN STORE #37662	2605 N 50TH ST TAMPA, FL 33619
TANKS	8625560	3.19 E	7-ELEVEN STORE #37662	2605 N 50TH ST TAMPA, FL 33619
137				
ECHO	110037318694	3.20 E	ENVIROTEK	3007 N 50TH ST TAMPA, FL 33619
ERNS	557172	3.20 E	TAMPA ELECTRIC CO.	50TH STREET SOUTH OF MARTIN LUTHER KING BLVD AUTO AUCTION PARKING LOT TAMPA, FL
NONTSD	FLR000146159	3.20 E	ENVIROTEK	3007 N 50TH ST TAMPA, FL 336192319
TANKS	8624795	3.20 E	TANK TEK	3007 N 50TH ST TAMPA, FL 33619
138				
ERNS	579502		22ND STREET AND WEST BOUND ENTRANCE T	TAMPA, FL
139				
NONTSD	FLR000221176		KULA'S COLLISION AND CUSTOMS	3919 E COLUMBUS DR TAMPA, FL 33605-3232
140				
ERNS	1109181			2312 N. 47TH STREET TAMPA, FL
141				
ERNS	1120919			COLUMBUS AND 50TH ST TAMPA, FL



Copyright © 1990-2017 Environmental Data Management, Inc.

For further information please contact us at 800-368-7376

Use of this information is strictly limited by EDM's authorization agreement, acknowledged by our clients for each report.

FDEP SITE INVESTIGATION SECTION SITES, FDEP CLEANUP SITES AND FDER SITES LIST

(STCERC)

Report Date: 1/25/2018

STCERC Page 1 of 1

FACILITY NAME AND LOCATION:

FELICIONE AUTO SERVICE
1746 W MAIN ST
TAMPA, FL 33607 4320

MAP ID NUMBER:

Dist (Miles):

Direction:

1

STCERC

AGENCY SITE LAT/LON: 27.956913502872 -82.47830062764

[FDEP INFORMATION PORTAL ON LINE DOCUMENTS](#) (May Not Be Available For All Records)

FDEP SITE INVESTIGATION SECTION INFO:

SITE NO: 8945082

DISTRICT: SWD

ALT SITE NO:

FDEP CLEANUP SITES INFO:

FDEP CLEANUP NO: 51364520

CLEANUP SITES SOURCE: STCM

CLEANUP SITES SOURCE ID: 8945082

CLEANUP SITES COMMENTS: ACTIVE

CLEANUP SITES PGM AREA: TK

CLEANUP SITES CATEGORY: PETRO

CLEANUP SITES REMED STATUS: ACTIVE

FDER SITES LIST INFO:

SITE NUMBER:

PROJECT MGR:

STATUS:

LEAD UNIT:

ATTORNEY:

STATUS DATE:

SUPPORT UNIT:



Copyright © 1990-2017 Environmental Data Management, Inc.

For further information please contact us at 800-368-7376

Use of this information is strictly limited by EDM's authorization agreement, acknowledged by our clients for each report.

FDEP LEAKING UNDERGROUND STORAGE TANKS REPORT

(LUST)

Report Date: 1/25/2018

LUST Page 1 of 3

FACILITY ID NUMBER, NAME AND LOCATION

8945082
FELICIONE AUTO SERVICE
1746 W MAIN ST
TAMPA, FL 33607-4320

OWNERSHIP INFO:

ACCOUNT OWNER
FELICIONE AUTO SERVICE
1746 W MAIN ST
TAMPA, FL 33607-4320
(0)-
COUNTY ID: 29 HILLSBOROUGH
AGCY LAT/LON(DMS): 27,57,24.87 82,28,41.87
FAC OPERATOR: FELICIONE AUTO SERVICE
FAC TEL #:

MAP ID NUMBER:

Dist (Miles):
Direction:

1

L
U
S
T

[FDEP INFORMATION PORTAL ON LINE DOCUMENTS](#) (May Not Be Available For All Records)

FAC STATUS: CLOSED

FAC TYPE: D - Bulk Storage Facility

SCORE 10

SCORE EFF DT: 11/16/2007

RANK: 11086

SCORE WHEN RANKED: 9

FAC CLNUP STATUS:

DISCHARGE INFORMATION

DISCHARGE DATE: 4/29/1992

Mapid: 1

INSPECTION DATE: 4/29/1992

CLEANUP WORK STATUS: INACTIVE

CLEANUP REQUIRED R - CLEANUP REQUIRED

CLEANUP COMBINED:

INFO SOURCE: D - DISCHARGE NOTIFICATION

DISCH CLNUP STATUS: 05/04/1995 SA - SA ONGOING

CONTAMINATED MEDIA?: **SOIL:** Y **SUR WATER:** N **GR WATER:** N **MON WELL:** N **# DW WELLS CONTAMINATED:** 0

POLLUTANT : KEROSENE

GALLONS **OTHER**

CLEANUP INFORMATION

Mapid: 1

PGM ELIG OFF: PCTM6 - PETROLEUM CLEANUP TEAM 6

PGM ELIG SCORE: 10

PGM ELIG SCORE EFF DT: 11/16/2007

PGM ELIG R 11086

ELIG STAT: E

ELIG STAT DT: 9/30/1993

APPL RCVD: 5/29/1992

LOI: 5/29/1992

ELIG LTR SNT: 9/30/1993

REDETERM: N

DEDUCT AMT: 500

DEDUCT PD TO DT: 0

COPAY AMT: 0

COPAY TO DT: 0

CAP AMT:

CLNUP PROG: A - ABANDONED TANK RESTO **CLNUP OFF:** PCTM6 - PETROLEUM CLEANUP TEAM 6

SITE ASSESSMENT

CLNP RESP: LP - LOCAL PROGRAM

FUND ELLIG: -

ACTUAL COMPLETION DATE: 06-07-1995

PAYMENT DATE:

ACTUAL COST:

REMEDIAL ACTION PLAN

CLEANUP RESP: ST - STATE

FUND ELLIG: -

ORDER APPRV DATE:

ACTUAL COMPL DATE:

PAYMENT DATE:

ACTUAL COST:

REMEDIAL ACTION

CLEANUP RESP: ST - STATE

FUND ELLIG: -

ACTUAL COST:

YEARS TO COMPL:

SITE REHABILITATION COMPLETION REPORT

ACTION TYPE: -

SUBMIT DATE:

REVIEW DATE:

ISSUE DATE:

COMPL STATUS: -

COMPL STATUS DT:

COMMENTS:

SOURCE REMOVAL

CLEANUP RESP: -

FUND ELLIG: -

ACTUAL COMPLETION DATE:

FREE PRODUCT REMOVAL?(Y/N):

SOIL REMOVAL?(Y/N):

SOIL TONNAGE REMOVED:

SOIL TREATMENT?(Y/N):

OTHER TREATMENT?:

ALT PROC STATUS:

ALT PROC STATUS DT:

ALT PROC COMMENT:



Copyright © 1990-2017 Environmental Data Management, Inc.

For further information please contact us at 800-368-7376

Use of this information is strictly limited by EDM's authorization agreement, acknowledged by our clients for each report.

FDEP LEAKING UNDERGROUND STORAGE TANKS REPORT

(LUST)

Report Date: 1/25/2018

LUST Page 2 of 3

DISCHARGE INFORMATION

DISCHARGE DATE: 5/29/1992

Mapid: 1

INSPECTION DATE:

CLEANUP REQUIRED

CLEANUP COMBINED:

CLEANUP WORK STATUS:

INFO SOURCE: DISCHARGE NOTIFICATION

DISCH CLNUP STATUS:

CONTAMINATED MEDIA?: SOIL: Y SUR WATER: N GR WATER: N MON WELL: N # DW WELLS CONTAMINATED:

POLLUTANT : FUEL OIL-ON SITE

GALLONS OTHER

CLEANUP INFORMATION

Mapid: 1

PGM ELIG OFF:

PGM ELIG SCORE:

PGM ELIG SCORE EFF DT:

PGM ELIG R

ELIG STAT:

ELIG STAT DT:

APPL RCVD:

LOI:

ELIG LTR SNT:

REDETERM:

DEDUCT AMT:

DEDUCT PD TO DT:

COPAY AMT:

COPAY TO DT:

CAP AMT:

CLNUP PROG:

CLNUP OFF:

SITE ASSESSMENT

CLNP RESP:

FUND ELLIG:

ACTUAL COMPLETION DATE:

PAYMENT DATE:

ACTUAL COST:

REMEDIAL ACTION PLAN

CLEANUP RESP:

FUND ELLIG:

ORDER APPRV DATE:

ACTUAL COMPL DATE:

PAYMENT DATE:

ACTUAL COST:

REMEDIAL ACTION

CLEANUP RESP:

FUND ELLIG:

ACTUAL COST:

YEARS TO COMPL:

SITE REHABILITATION COMPLETION REPORT

ACTION TYPE:

SUBMIT DATE:

REVIEW DATE:

ISSUE DATE:

COMPL STATUS:

COMPL STATUS DT:

COMMENTS:

SOURCE REMOVAL

CLEANUP RESP:

FUND ELLIG:

ACTUAL COMPLETION DATE:

FREE PRODUCT REMOVAL?(Y/N):

SOIL REMOVAL? (Y/N):

SOIL TONNAGE REMOVED:

SOIL TREATMENT?(Y/N):

OTHER TREATMENT?:

ALT PROC STATUS:

ALT PROC STATUS DT:

ALT PROC COMMENT:



Copyright © 1990-2017 Environmental Data Management, Inc.

For further information please contact us at 800-368-7376

Use of this information is strictly limited by EDM's authorization agreement, acknowledged by our clients for each report.

FDEP LEAKING UNDERGROUND STORAGE TANKS REPORT

(LUST)

Report Date: 1/25/2018

LUST Page 3 of 3

TANKS Data for LUST Sites:

FACILITY ID NUMBER, NAME AND LOCATION		OWNERSHIP INFORMATION		MAP ID NUMBER:	
8945082 --HISTORICAL ENTRY-- FELICIONE AUTO SERVICE 1746 W MAIN ST TAMPA, FL 33607		FELICIONE AUTO SERVICE 1746 W MAIN ST TAMPA, FL 33607 CONTACT TEL #: (000) 000-0000 CONTACT: FACILITY TEL #: COUNTY ID: 29 HILLSBOROUGH		1 Dist (Miles): Direction:	
FDEP INFORMATION PORTAL ON LINE DOCUMENTS (May Not Be Available For All Records)					
FAC STATUS: CLOSED		FAC TYPE: Bulk Storage Facility			
TANK #:	TANK VOL(GALS):	INST.DATE:	TANK CONTENTS:	TANK POSITION:	TANK STATUS (as of...)
1	1000	01-Jul-1983	Kerosene	UNDERGROUND	REMOVED 30-Jun-1992
CONSTRUCTION TYPE: INTERNAL LINING/STEEL PIPING TYPE: STEEL/GALVANIZED METAL LEAK MONITORING: UNKNOWN					
TANK #:	TANK VOL(GALS):	INST.DATE:	TANK CONTENTS:	TANK POSITION:	TANK STATUS (as of...)
2	3000	01-Jul-1983	Kerosene	UNDERGROUND	REMOVED 30-Jun-1992
CONSTRUCTION TYPE: INTERNAL LINING/STEEL PIPING TYPE: STEEL/GALVANIZED METAL LEAK MONITORING: UNKNOWN					

T
A
N
K
S



Copyright © 1990-2017 Environmental Data Management, Inc.

For further information please contact us at 800-368-7376

Use of this information is strictly limited by EDM's authorization agreement, acknowledged by our clients for each report.

USEPA RESOURCE CONSERVATION AND RECOVERY ACT INFORMATION (RCRAInfo)

(NONTSD)

Report Date: 1/25/2018

NONTSD Page 1 of 1

FACILITY ID NUMBER, NAME AND LOCATION

FLR000003632
HILLSBOROUGH COUNTY CUSTODIAL OPERATI
1745 W GREEN ST
TAMPA, FL 33607-4316

CONTACT INFORMATION:

4224 W CREST AVE
TAMPA FL 33614-6424
Contact: THOMAS MCBRIDE
Contact Telephone: 813-872-5263
Contact Email: THOMAS.MCBRIDE@SDHC.K1
Agency Lat - Lon: 27956684 82478459

MAP ID NUMBER:

Dist (Miles):

Direction:

2

N
O
N
T
S
D

[EPA ENVIROFACTS ON LINE REPORT](#) (May Not Be Available For All Records)

RCRIS INFORMATION

NOTIFICATION DATE: 12/13/2012 **SOURCE:** NOTIFICATION

TSD?: NOT A TSD, VERIFIED
GEN STATUS(Fed): CONDITIONALLY EXEMPT SQG(
GEN STATUS(State): CONDITIONALLY EXEMPT SQG(<100 KG PER MONTH)
MIXED WASTE GEN?: N
IMPORTER?: N
OFFSITE RECPT?: N
TRANSPORTER?: NOT A TRANSPORTER, VERIFIED
XFER FAC?: N
SHRT TRM GEN?: N
RECYCLER?: N
NON-NOTIFIER?:

UNIV WST DEST?: N
ON SITE BURNER?: N
FURNACE?: N
UNDGRND INJ?: NO UNDERGROUND INJECT
UO BURNER?: N
UO PROC?: N
UO RECY?: N
UO TRANS?: N
UO XFER?: N
UO MRKT BRN?: N
UO SPEC MRKT?: N

NOTIFICATION DATE: 10/16/2008 **SOURCE:** INSPECTION

TSD?: NOT A TSD, VERIFIED
GEN STATUS(Fed): NOT A GENERATOR-VERIFIED
GEN STATUS(State): NOT A GENERATOR-VERIFIED
MIXED WASTE GEN?: N
IMPORTER?: N
OFFSITE RECPT?: N
TRANSPORTER?: NOT A TRANSPORTER, VERIFIED
XFER FAC?: N
SHRT TRM GEN?: N
RECYCLER?: N
NON-NOTIFIER?:

UNIV WST DEST?: N
ON SITE BURNER?: N
FURNACE?: N
UNDGRND INJ?: NO UNDERGROUND INJECT
UO BURNER?: N
UO PROC?: N
UO RECY?: N
UO TRANS?: N
UO XFER?: N
UO MRKT BRN?: N
UO SPEC MRKT?: N

NOTIFICATION DATE: 12/28/1995 **SOURCE:** NOTIFICATION

TSD?: NOT A TSD, VERIFIED
GEN STATUS(Fed): SMALL QUANTITY GENERATOR(
GEN STATUS(State): SMALL QUANTITY GENERATOR(<1000 KG PER MONTH)
MIXED WASTE GEN?: N
IMPORTER?: N
OFFSITE RECPT?: N
TRANSPORTER?: NOT A TRANSPORTER, VERIFIED
XFER FAC?: N
SHRT TRM GEN?: N
RECYCLER?: N
NON-NOTIFIER?:

UNIV WST DEST?: N
ON SITE BURNER?: N
FURNACE?: N
UNDGRND INJ?: NO UNDERGROUND INJECT
UO BURNER?: N
UO PROC?: N
UO RECY?: N
UO TRANS?: N
UO XFER?: N
UO MRKT BRN?: N
UO SPEC MRKT?: N



Copyright © 1990-2017 Environmental Data Management, Inc.

For further information please contact us at 800-368-7376

Use of this information is strictly limited by EDM's authorization agreement, acknowledged by our clients for each report.

USEPA ENFORCEMENT AND COMPLIANCE HISTORY

(ECHO)

Report Date: 1/25/2018

ECHO Page 1 of 2

FRS ID NUMBER, NAME AND LOCATION:

110005628794
HILLSBOROUGH COUNTY CUSTODIAL OPERATION
1745 W GREEN ST
TAMPA, FL 33607

EPA REG: 04
TRIBAL?: N
FED FAC?:
COUNTY: HILLSBOROUGH
AGENCY LAT/LON: 27.956988/ -82.478327

MAP ID NUMBER:

Dist (Miles):
Direction:

2

ECHO

[ECHO ON LINE REPORTS](#) (May Not Be Available For All Records)

GENERAL FACILITY INFO:

AFS ID?: N
NPDES ID?: N
SDWISID?: N
RCRAInfo ID?: Y
TRIS ID?: N
GHG ID?: N
FAC SIC CODES:
FAC NAICS CODES: 562998
TRIS REPORTER?:
FIPS CODE: 12057
HUC CODE: 03100205
AIR NAA?
WBD CODE:
CONG DIST: 14
CENSUS BLK: 12057004400302
MAJ FAC?:
ACTV PERM?: Y
% MINORITY WITHIN 3 MI: 55.602
POP /SQ MI WITHIN 3 MI: 4389.57
TRIBAL WITHIN 25 MI: Seminole Tribe of
Florida - 6.8 mile(s)

INSPS IN 5 YRS: 0
LAST INSP:
DAYS LAST INSP:
INFORMAL ENF ACTS LAST 5 YRS : 0
LAST INFORMAL ENF ACT :
FORMAL ENF ACTS LAST 5 YRS : 0
LAST FORMAL ENF ACT :
PENALTIES ASSESSED LAST 5 YRS : 0
TOTAL PENALTIES ASSESSED : 0
LAST PENALTY AMT :

QTRS NONCMPL LAST 5 YRS: 0
PGMS IN NONCOMPL: 0
CURR COMPL: No Violation
CURR IN SNC?: N
3YR QRTLY COMPL STATUS:

LAST EPA INSP:
LAST STATE INSP:
LAST FORMAL EPA ENF:
LAST FORMAL STATE ENF:
LAST INFORMAL EPA ENF:
LAST INFORMAL STATE ENF:
FAC FED AGENCY:
FAC IMP WATERS DISCHARGER:

CLEAN AIR ACT INFO:

ICIS AIR ID:
CAA PERMIT TYPE:
NAICS CODE:
SIC CODE:
CAA INSPS IN LAST 5 YRS:
CAA DAYS LAST INSPN:
CAA INFORMAL ENF ACTS LAST 5 YRS:
CAA FORMAL ENF ACTS LAST 5 YRS:
CAA DATE LAST FORMAL ACTION:

CAA TOTAL PENALTIES:
CAA LAST PENALTY DATE:
CAA LAST PENALTY AMT:
CAA QTRS NONCMPL LAST 5 YRS:

CAA CURR COMPL:
CAA CURR HPV/SNC FLAG: N
CAA 3YR QRTLY COMPL STATUS:

CLEAN WATER ACT INFO:

NPDES ID:
CWA PERMIT TYPE:
NAICS CODE:
SIC CODE:
CWA INSPS IN LAST 5 YRS:
CWA DAYS LAST INSPN:
CWA INFORMAL ENF ACTS LAST 5 YRS:
CWA FORMAL ENF ACTS LAST 5 YRS:
CWA DATE LAST FORMAL ACTION:

CWA TOTAL PENALTIES:
CWA LAST PENALTY DATE:
CWA LAST PENALTY AMT:
CWA QTRS NONCMPL LAST 5 YRS:

CWA CURR COMPL:
CWA CURR HPV/SNC FLAG: N
CWA 3YR QRTLY COMPL STATUS:
CWA 3YR QRTS EFFL EXCEED:

RCRIS INFO:

RCRA ID: FLR000003632

RCRA TOTAL PENALTIES:

RCRA CURR COMPL: No Violation



Copyright © 1990-2017 Environmental Data Management, Inc.
For further information please contact us at 800-368-7376

Use of this information is strictly limited by EDM's authorization agreement, acknowledged by our clients for each report.

USEPA ENFORCEMENT AND COMPLIANCE HISTORY

(ECHO)

Report Date: 1/25/2018

ECHO Page 2 of 2

RCRA PERMIT TYPE: CESQG

NAICS CODE: 562998

RCRA INSPS IN LAST 5 YRS:

RCRA DAYS LAST EVAL:

RCRA INFORMAL ENF ACTS LAST 5 YRS:

RCRA FORMAL ENF ACTS LAST 5 YRS:

RCRA DATE LAST FORMAL ACTION:

RCRA LAST PENALTY DATE:

RCRA LAST PENALTY AMT:

RCRA QTRS NONCMPL LAST 5 YRS: 0

RCRA CURR HPV/SNC FLAG: N

RCRA 3YR QRTL COMPL STATU

SDWA INFO:

SDWA ID:

SDWA SYST TYPE:

SDWA INFORMAL ENF ACTS LAST 5 YRS:

SDWA FORMAL ENF ACTS LAST 5 YRS:

SDWA CURR COMPL:

SDWA CURR HPV/SNC FLAG: N

TRIS INFO:

TRIS ID:

TRIS TOTAL LBS ONSITE/OFFSITE:

TRIS LBS REL ONSITE:

TRIS LBS TXFR OFFSITE:

TRIS PAST RPTS?:

FED ENF INFO:

TOTAL FEC CASES 5 YRS:

FEC LAST DATE:

FEC TOTAL PENLTY:

GRN HOUSE GAS INFO: GHG ID:

GHG EMISSIONS MT: N



Copyright © 1990-2017 Environmental Data Management, Inc.

For further information please contact us at 800-368-7376

Use of this information is strictly limited by EDM's authorization agreement, acknowledged by our clients for each report.

USEPA RESOURCE CONSERVATION AND RECOVERY ACT INFORMATION (RCRAInfo)

(NONTSD)

Report Date: 1/25/2018

NONTSD Page 1 of 3

FACILITY ID NUMBER, NAME AND LOCATION

FLR000135988
THE DRY CLEANING WAREHOUSE INC
1707 W ARCH ST
TAMPA, FL 33607-5408

CONTACT INFORMATION:

1707 W ARCH ST
TAMPA FL 33607-5408
Contact: LUIS REYES
Contact Telephone: 813-258-6036
Contact Email: DCWAREHOUSELR@HOTMAIL
Agency Lat - Lon: 27954299 82477061

MAP ID NUMBER:

Dist (Miles):
Direction:

3

N
O
N
T
S
D

[EPA ENVIROFACTS ON LINE REPORT](#) (May Not Be Available For All Records)

RCRIS INFORMATION

NOTIFICATION DATE: 7/12/2007 **SOURCE:** NOTIFICATION

TSD?: NOT A TSD, VERIFIED
GEN STATUS(Fed): SMALL QUANTITY GENERATOR(
GEN STATUS(State): SMALL QUANTITY GENERATOR(<1000 KG PER MONTH)
MIXED WSTE GEN?: N
IMPORTER?: N
OFFSITE RECPT?: N
TRANSPORTER?: NOT A TRANSPORTER, VERIFIED
XFER FAC?: N
SHRT TRM GEN?: N
RECYCLER?: N
NON-NOTIFIER?: FORMER NON-NOTIFIE

UNIV WST DEST?: N
ON SITE BURNER?: N
FURNACE?: N
UNDGRND INJ?: NO UNDERGROUND INJECT
UO BURNER?: N
UO PROC?: N
UO RECY?: N
UO TRANS?: N
UO XFER?: N
UO MRKT BRN?: N
UO SPEC MRKT?: N

NOTIFICATION DATE: 2/23/2007 **SOURCE:** INSPECTION

TSD?: NOT A TSD, VERIFIED
GEN STATUS(Fed): LARGE QUANTITY GENERATOR(
GEN STATUS(State): LARGE QUANTITY GENERATOR(>1000 KG PER MONTH)
MIXED WSTE GEN?: N
IMPORTER?: N
OFFSITE RECPT?: N
TRANSPORTER?: NOT A TRANSPORTER, VERIFIED
XFER FAC?: N
SHRT TRM GEN?: N
RECYCLER?: N
NON-NOTIFIER?: FORMER NON-NOTIFIE

UNIV WST DEST?: N
ON SITE BURNER?: N
FURNACE?: N
UNDGRND INJ?: NO UNDERGROUND INJECT
UO BURNER?: N
UO PROC?: N
UO RECY?: N
UO TRANS?: N
UO XFER?: N
UO MRKT BRN?: N
UO SPEC MRKT?: N

VIOLATION INFO

EVAL DT: 2/23/2007 **EVAL AGCY:** STATE **EVAL TYPE:** COMPLIANCE EVALUATION INSPECTION ON-SITE

VIOL FOUND?: Y

VIOL TYPE: 262.A Generators - General
VIOL DT: 02/23/2007 **VIOL DETER AGCY:** STATE **VIOL RESP AGCY:** STATE
ENF DT: 06/10/2008 **ENF AGCY:** STATE **ENF TYPE:** DEP CONSENT ORDER
COMPL DT: 06/21/2007

VIOL TYPE: 262.B Generators - Manifest
VIOL DT: 02/23/2007 **VIOL DETER AGCY:** STATE **VIOL RESP AGCY:** STATE
ENF DT: 06/10/2008 **ENF AGCY:** STATE **ENF TYPE:** DEP CONSENT ORDER
COMPL DT: 06/21/2007

VIOL TYPE: 262.C Generators - Pre-transport
VIOL DT: 02/23/2007 **VIOL DETER AGCY:** STATE **VIOL RESP AGCY:** STATE
ENF DT: 02/13/2008 **ENF AGCY:** STATE **ENF TYPE:** DEP WARNING LETTER
COMPL DT: 06/21/2007

VIOL TYPE: 262.C Generators - Pre-transport
VIOL DT: 02/23/2007 **VIOL DETER AGCY:** STATE **VIOL RESP AGCY:** STATE
ENF DT: 02/13/2008 **ENF AGCY:** STATE **ENF TYPE:** DEP WARNING LETTER
COMPL DT: 06/21/2007

VIOL TYPE: 262.C Generators - Pre-transport
VIOL DT: 02/23/2007 **VIOL DETER AGCY:** STATE **VIOL RESP AGCY:** STATE
ENF DT: 04/02/2008 **ENF AGCY:** STATE **ENF TYPE:** DEP MEETING
COMPL DT: 06/21/2007



Copyright © 1990-2017 Environmental Data Management, Inc.
For further information please contact us at 800-368-7376

Use of this information is strictly limited by EDM's authorization agreement, acknowledged by our clients for each report.

USEPA RESOURCE CONSERVATION AND RECOVERY ACT INFORMATION (RCRAInfo)

(NONTSD)

Report Date: 1/25/2018

NONTSD Page 2 of 3

VIOL TYPE: 262.C Generators - Pre-transport
VIOL DT: 02/23/2007 **VIOL DETER AGCY:** STATE **VIOL RESP AGCY:** STATE
ENF DT: 04/02/2008 **ENF AGCY:** STATE **ENF TYPE:** DEP MEETING
COMPL DT: 06/21/2007

VIOL TYPE: 265.C TSD IS-Preparedness and Prevention
VIOL DT: 02/23/2007 **VIOL DETER AGCY:** STATE **VIOL RESP AGCY:** STATE
ENF DT: 04/02/2008 **ENF AGCY:** STATE **ENF TYPE:** DEP MEETING
COMPL DT: 06/21/2007

VIOL TYPE: 265.I TSD IS-Container Use and Management
VIOL DT: 02/23/2007 **VIOL DETER AGCY:** STATE **VIOL RESP AGCY:** STATE
ENF DT: 02/13/2008 **ENF AGCY:** STATE **ENF TYPE:** DEP WARNING LETTER
COMPL DT: 06/21/2007

VIOL TYPE: 265.C TSD IS-Preparedness and Prevention
VIOL DT: 02/23/2007 **VIOL DETER AGCY:** STATE **VIOL RESP AGCY:** STATE
ENF DT: 02/13/2008 **ENF AGCY:** STATE **ENF TYPE:** DEP WARNING LETTER
COMPL DT: 06/21/2007

VIOL TYPE: 265.I TSD IS-Container Use and Management
VIOL DT: 02/23/2007 **VIOL DETER AGCY:** STATE **VIOL RESP AGCY:** STATE
ENF DT: 04/02/2008 **ENF AGCY:** STATE **ENF TYPE:** DEP MEETING
COMPL DT: 06/21/2007

VIOL TYPE: XXS State Statute or Regulation
VIOL DT: 02/23/2007 **VIOL DETER AGCY:** STATE **VIOL RESP AGCY:** STATE
ENF DT: 06/10/2008 **ENF AGCY:** STATE **ENF TYPE:** DEP CONSENT ORDER
COMPL DT: 06/21/2007

VIOL TYPE: XXS State Statute or Regulation
VIOL DT: 02/23/2007 **VIOL DETER AGCY:** STATE **VIOL RESP AGCY:** STATE
ENF DT: 06/10/2008 **ENF AGCY:** STATE **ENF TYPE:** DEP CONSENT ORDER
COMPL DT: 09/19/2008

VIOL TYPE: XXS State Statute or Regulation
VIOL DT: 02/23/2007 **VIOL DETER AGCY:** STATE **VIOL RESP AGCY:** STATE
ENF DT: 04/02/2008 **ENF AGCY:** STATE **ENF TYPE:** DEP MEETING
COMPL DT: 04/02/2008

VIOL TYPE: XXS State Statute or Regulation
VIOL DT: 02/23/2007 **VIOL DETER AGCY:** STATE **VIOL RESP AGCY:** STATE
ENF DT: 04/02/2008 **ENF AGCY:** STATE **ENF TYPE:** DEP MEETING
COMPL DT: 04/11/2008

VIOL TYPE: PCR Permit Condition or Requirement
VIOL DT: 02/23/2007 **VIOL DETER AGCY:** STATE **VIOL RESP AGCY:** STATE
ENF DT: 04/02/2008 **ENF AGCY:** STATE **ENF TYPE:** DEP MEETING
COMPL DT: 09/19/2008

VIOL TYPE: XXS State Statute or Regulation
VIOL DT: 02/23/2007 **VIOL DETER AGCY:** STATE **VIOL RESP AGCY:** STATE
ENF DT: **ENF AGCY:** **ENF TYPE:**
COMPL DT: 09/19/2008

VIOL TYPE: XXS State Statute or Regulation
VIOL DT: 02/23/2007 **VIOL DETER AGCY:** STATE **VIOL RESP AGCY:** STATE
ENF DT: 05/17/2012 **ENF AGCY:** STATE **ENF TYPE:** DEP FINAL ADMINISTRATIVE ORDER
COMPL DT: 09/19/2008

VIOL TYPE: XXS State Statute or Regulation
VIOL DT: 02/23/2007 **VIOL DETER AGCY:** STATE **VIOL RESP AGCY:** STATE
ENF DT: 04/02/2008 **ENF AGCY:** STATE **ENF TYPE:** DEP MEETING
COMPL DT: 06/21/2007

VIOL TYPE: XXS State Statute or Regulation
VIOL DT: 02/23/2007 **VIOL DETER AGCY:** STATE **VIOL RESP AGCY:** STATE
ENF DT: 04/02/2008 **ENF AGCY:** STATE **ENF TYPE:** DEP MEETING
COMPL DT: 09/19/2008

VIOL TYPE: XXS State Statute or Regulation
VIOL DT: 02/23/2007 **VIOL DETER AGCY:** STATE **VIOL RESP AGCY:** STATE
ENF DT: 06/10/2008 **ENF AGCY:** STATE **ENF TYPE:** DEP CONSENT ORDER
COMPL DT: 06/21/2007



Copyright © 1990-2017 Environmental Data Management, Inc.

For further information please contact us at 800-368-7376

Use of this information is strictly limited by EDM's authorization agreement, acknowledged by our clients for each report.

USEPA RESOURCE CONSERVATION AND RECOVERY ACT INFORMATION (RCRAInfo)

(NONTSD)

Report Date: 1/25/2018

NONTSD Page 3 of 3

VIOL TYPE: 262.A Generators - General
VIOL DT: 02/23/2007 **VIOL DETER AGCY:** STATE **VIOL RESP AGCY:** STATE
ENF DT: 02/13/2008 **ENF AGCY:** STATE **ENF TYPE:** DEP WARNING LETTER
COMPL DT: 06/21/2007



Copyright © 1990-2017 Environmental Data Management, Inc.
For further information please contact us at 800-368-7376

Use of this information is strictly limited by EDM's authorization agreement, acknowledged by our clients for each report.

FDEP VOLUNTARY CLEANUP SITES

(VOLCLNUP)

Report Date: 1/25/2018

VOLCLNUP Page 1 of 1

FACILITY ID NUMBER, NAME AND LOCATION:

290923
THE DRY CLEANING WAREHOUSE
1707 W. ARCH STREET
TAMPA, FL 33607

COUNTY: HILLSBOROUGH
DISTRICT: SWD
AGENCY LAT: 27.9543105346666
AGENCY LON: -82.4769357128024

MAP ID NUMBER:

3

Dist (Miles):

Direction:

VOLCLNUP

[FDEP INFORMATION PORTAL ON LINE DOCUMENTS](#) (May Not Be Available For All Records)

BSRA DATA

AREA ID: AREA NAME:
ACREAGE: REMED STATUS: BSRA DATE: SRCO DATE:
COMMENTS:

WASTE CLEANUP DATA

PROJ ID: 314313 OGC NO: STATUS: CLOSED PRIORITY SCORE: INIT DATA RCVD: 8/14/2008
CONTAMINANTS: soil PCE
OFFSITE CONTAM?: U FEATURE:



USEPA ENFORCEMENT AND COMPLIANCE HISTORY

(ECHO)

Report Date: 1/25/2018

ECHO Page 1 of 2

FRS ID NUMBER, NAME AND LOCATION:

110018862621
THE DRY CLEANING WAREHOUSE INC
1707 W ARCH STREET
TAMPA, FL 33607

EPA REG: 04
TRIBAL?: N
FED FAC?: N
COUNTY: HILLSBOROUGH
AGENCY LAT/LON: 27.954299/ -82.477061

MAP ID NUMBER:

Dist (Miles):
Direction:

3

ECHO

ECHO ON LINE REPORTS (May Not Be Available For All Records)

GENERAL FACILITY INFO:

AFS ID?: Y
NPDES ID?: N
SDWISID?: N
RCRAInfo ID?: Y
TRIS ID?: N
GHG ID?: N
FAC SIC CODES: 7216
FAC NAICS CODES: 81232 812320
TRIS REPORTER?:
FIPS CODE: 12057
HUC CODE: 03100205
AIR NAA?
WBD CODE: 031002050503
CONG DIST: 14
CENSUS BLK: 12057004900200
MAJ FAC?:
ACTV PERM?: Y
% MINORITY WITHIN 3 MI: 54.418
POP /SQ MI WITHIN 3 MI: 4419.25
TRIBAL WITHIN 25 MI: Seminole Tribe of
Florida - 6.8 mile(s)

INSPS IN 5 YRS: 0
LAST INSP: 1/28/2008
DAYS LAST INSP:
INFORMAL ENF ACTS LAST 5 YRS : 0
LAST INFORMAL ENF ACT : 2/13/2008
FORMAL ENF ACTS LAST 5 YRS : 0
LAST FORMAL ENF ACT : 5/17/2012
PENALTIES ASSESSED LAST 5 YRS : 0
TOTAL PENALTIES ASSESSED : 0
LAST PENALTY AMT :

QTRS NONCMPL LAST 5 YRS: 0
PGMS IN NONCOMPL: 0
CURR COMPL: No Violation
CURR IN SNC?: N
3YR QRTLY COMPL STATUS:

LAST EPA INSP:
LAST STATE INSP: 1/28/2008
LAST FORMAL EPA ENF:
LAST FORMAL STATE ENF: 5/17/2012
LAST INFORMAL EPA ENF:
LAST INFORMAL STATE ENF: 2/13/2008
FAC FED AGENCY:
FAC IMP WATERS DISCHARGER:

CLEAN AIR ACT INFO:

ICIS AIR ID: FL0000001205701299
CAA PERMIT TYPE: Minor Emissions
NAICS CODE: 812320
SIC CODE: 7216
CAA INSPS IN LAST 5 YRS:
CAA DAYS LAST INSPN:
CAA INFORMAL ENF ACTS LAST 5 YRS:
CAA FORMAL ENF ACTS LAST 5 YRS:
CAA DATE LAST FORMAL ACTION:

CAA TOTAL PENALTIES:
CAA LAST PENALTY DATE:
CAA LAST PENALTY AMT:
CAA QTRS NONCMPL LAST 5 YRS: 0

CAA CURR COMPL: Not Available
CAA CURR HPV/SNC FLAG: N
CAA 3YR QRTLY COMPL STATUS:

CLEAN WATER ACT INFO:

NPDES ID:
CWA PERMIT TYPE:
NAICS CODE:
SIC CODE:
CWA INSPS IN LAST 5 YRS:
CWA DAYS LAST INSPN:
CWA INFORMAL ENF ACTS LAST 5 YRS:
CWA FORMAL ENF ACTS LAST 5 YRS:
CWA DATE LAST FORMAL ACTION:

CWA TOTAL PENALTIES:
CWA LAST PENALTY DATE:
CWA LAST PENALTY AMT:
CWA QTRS NONCMPL LAST 5 YRS:

CWA CURR COMPL:
CWA CURR HPV/SNC FLAG: N
CWA 3YR QRTLY COMPL STATUS:
CWA 3YR QRTS EFFL EXCEED:

RCRIS INFO:

RCRA ID: FLR000135988

RCRA TOTAL PENALTIES:

RCRA CURR COMPL: No Violation



Copyright © 1990-2017 Environmental Data Management, Inc.
For further information please contact us at 800-368-7376

Use of this information is strictly limited by EDM's authorization agreement, acknowledged by our clients for each report.

USEPA ENFORCEMENT AND COMPLIANCE HISTORY

(ECHO)

Report Date: 1/25/2018

ECHO Page 2 of 2

RCRA PERMIT TYPE: SQG

NAICS CODE: 81232

RCRA INSPS IN LAST 5 YRS:

RCRA DAYS LAST EVAL: 3457

RCRA INFORMAL ENF ACTS LAST 5 YRS:

RCRA FORMAL ENF ACTS LAST 5 YRS:

RCRA DATE LAST FORMAL ACTION: 05/17/2012

RCRA LAST PENALTY DATE:

RCRA LAST PENALTY AMT:

RCRA QTRS NONCMPL LAST 5 YRS: 0

RCRA CURR HPV/SNC FLAG: N

RCRA 3YR QRTLY COMPL STATU

SDWA INFO:

SDWA ID:

SDWA SYST TYPE:

SDWA INFORMAL ENF ACTS LAST 5 YRS:

SDWA FORMAL ENF ACTS LAST 5 YRS:

SDWA CURR COMPL:

SDWA CURR HPV/SNC FLAG: N

TRIS INFO:

TRIS ID:

TRIS TOTAL LBS ONSITE/OFFSITE:

TRIS LBS REL ONSITE:

TRIS LBS TXFR OFFSITE:

TRIS PAST RPTS?:

FED ENF INFO:

TOTAL FEC CASES 5 YRS:

FEC LAST DATE:

FEC TOTAL PENLTY:

GRN HOUSE GAS INFO:

GHG ID:

GHG EMISSIONS MT: N



Copyright © 1990-2017 Environmental Data Management, Inc.

For further information please contact us at 800-368-7376

Use of this information is strictly limited by EDM's authorization agreement, acknowledged by our clients for each report.

FDEP SITE INVESTIGATION SECTION SITES, FDEP CLEANUP SITES AND FDER SITES LIST

(STCERC)

Report Date: 1/25/2018

STCERC Page 1 of 1

FACILITY NAME AND LOCATION:

BLANCO FUEL OIL
1705 W LA SALLE ST 1701 W LA SALLE ST
TAMPA, FL 33607 5418

MAP ID NUMBER:

4

Dist (Miles):

Direction:

AGENCY SITE LAT/LON: 27.955080170879 -82.47685618664

[FDEP INFORMATION PORTAL ON LINE DOCUMENTS](#) (May Not Be Available For All Records)

FDEP SITE INVESTIGATION SECTION INFO:

SITE NO: 8735467

DISTRICT: SWD

ALT SITE NO:

FDEP CLEANUP SITES INFO:

FDEP CLEANUP NO: 51364584

CLEANUP SITES SOURCE: STCM

CLEANUP SITES SOURCE ID: 8735467

CLEANUP SITES COMMENTS: ACTIVE

CLEANUP SITES PGM AREA: TK

CLEANUP SITES CATEGORY: PETRO

CLEANUP SITES REMED STATUS: ACTIVE

FDER SITES LIST INFO:

SITE NUMBER:

PROJECT MGR:

STATUS:

LEAD UNIT:

ATTORNEY:

STATUS DATE:

SUPPORT UNIT:

STCERC



Copyright © 1990-2017 Environmental Data Management, Inc.

For further information please contact us at 800-368-7376

Use of this information is strictly limited by EDM's authorization agreement, acknowledged by our clients for each report.

FDEP LEAKING UNDERGROUND STORAGE TANKS REPORT

(LUST)

Report Date: 1/25/2018

LUST Page 1 of 3

FACILITY ID NUMBER, NAME AND LOCATION

8735467
BLANCO FUEL OIL
1705 W LA SALLE ST 1701 W LA SALLE ST
TAMPA, FL 33607-5418

OWNERSHIP INFO:

ACCOUNT OWNER
BLANCO FUEL OIL
1701 W LA SALLE ST
TAMPA, FL 33607-5418
(813)253-0230
COUNTY ID: 29 HILLSBOROUGH
AGCY LAT/LON(DMS): 27,57,18.27 82,28,36.67
FAC OPERATOR: MANUEL J BLANCO
FAC TEL #: (813)253-0230

MAP ID NUMBER:

Dist (Miles):
Direction:

4

L
U
S
T

[FDEP INFORMATION PORTAL ON LINE DOCUMENTS](#) (May Not Be Available For All Records)

FAC STATUS: CLOSED

FAC TYPE: D - Bulk Storage Facility

SCORE 10 SCORE EFF DT: 10/19/1999 RANK: 8533 SCORE WHEN RANKED: 10 FAC CLNUP STATUS:

DISCHARGE INFORMATION

DISCHARGE DATE: 3/19/1991

Mapid: 4

INSPECTION DATE: 7/23/1990

CLEANUP WORK STATUS: INACTIVE

CLEANUP REQUIRED R - CLEANUP REQUIRED

CLEANUP COMBINED:

INFO SOURCE: A - ABANDONED TANK RESTORATION

DISCH CLNUP STATUS: 04/07/1995 RAP - RAP ONGOING

CONTAMINATED MEDIA?: SOIL: Y SUR WATER: N GR WATER: Y MON WELL: N # DW WELLS CONTAMINATED: 0

POLLUTANT: KEROSENE

GALLONS OTHER

CLEANUP INFORMATION

Mapid: 4

PGM ELIG OFF: PCLP29 - HILLSBOROUGH ENVIRONMENTAL PROTECTION COMMISSION

PGM ELIG SCORE: 10 PGM ELIG SCORE EFF DT: 10/19/1999 PGM ELIG R: 8533

ELIG STAT: E ELIG STAT DT: 10/28/1991 APPL RCVD: 3/26/1991 LOI: ELIG LTR SNT: 10/28/1991 REDETERM: N

DEDUCT AMT: 500 DEDUCT PD TO DT: 0 COPAY AMT: 0 COPAY TO DT: 0 CAP AMT:

CLNUP PROG: A - ABANDONED TANK RESTO CLNUP OFF: PCLP29 - HILLSBOROUGH ENVIRONMENTAL PROTECTION COMMISSION

SITE ASSESSMENT

CLNP RESP: LP - LOCAL PROGRAM

FUND ELLIG: -

ACTUAL COMPLETION DATE: 04-19-1994

PAYMENT DATE:

ACTUAL COST:

REMEDIAL ACTION PLAN

CLEANUP RESP: LP - LOCAL PROGRAM

FUND ELLIG: -

ORDER APPRV DATE: 4/7/1995

ACTUAL COMPL DATE:

PAYMENT DATE:

ACTUAL COST:

REMEDIAL ACTION

CLEANUP RESP: -

FUND ELLIG: -

ACTUAL COST:

YEARS TO COMPL:

SITE REHABILITATION COMPLETION REPORT

ACTION TYPE: SRCR - SITE REHABILITATION COMPLETION REPORT

SUBMIT DATE: 06-09-2017

REVIEW DATE: 07-11-2017

ISSUE DATE: 11-07-2017

COMPL STATUS: X - DEDUCTIBLE COLLECTION OR COST RECOVERY

COMPL STATUS DT:

COMMENTS:

SOURCE REMOVAL

CLEANUP RESP: -

FUND ELLIG: -

ACTUAL COMPLETION DATE:

FREE PRODUCT REMOVAL?(Y/N):

SOIL REMOVAL?(Y/N):

SOIL TONNAGE REMOVED:

SOIL TREATMENT?(Y/N):

OTHER TREATMENT?:

ALT PROC STATUS:

ALT PROC STATUS DT:

ALT PROC COMMENT:



Copyright © 1990-2017 Environmental Data Management, Inc.

For further information please contact us at 800-368-7376

Use of this information is strictly limited by EDM's authorization agreement, acknowledged by our clients for each report.

FDEP LEAKING UNDERGROUND STORAGE TANKS REPORT

(LUST)

Report Date: 1/25/2018

LUST Page 2 of 3

TANKS Data for LUST Sites:

FACILITY ID NUMBER, NAME AND LOCATION		OWNERSHIP INFORMATION		MAP ID NUMBER: 4	
8735467 --HISTORICAL ENTRY-- BLANCO FUEL OIL 1701 W LA SALLE ST TAMPA, FL 33607		BLANCO FUEL OIL 1701 W LA SALLE ST TAMPA, FL 33607 CONTACT TEL #: (813) 253-0230 CONTACT: MANUEL J.BLANCO FACILITY TEL #: (813) 253-0230 COUNTY ID: 29 HILLSBOROUGH		Dist (Miles): Direction:	
FDEP INFORMATION PORTAL ON LINE DOCUMENTS (May Not Be Available For All Records)					
FAC STATUS: CLOSED		FAC TYPE: Bulk Storage Facility			
TANK #:	TANK VOL(GALS):	INST.DATE:	TANK CONTENTS:	TANK POSITION:	TANK STATUS (as of...)
1	8000	01-Sep-1964	Kerosene	UNDERGROUND	REMOVED 31-Mar-1991
CONSTRUCTION TYPE: STEEL PIPING TYPE: FIBERGLASS LEAK MONITORING: MANUALLY SAMPLED WELLS					
TANK #:	TANK VOL(GALS):	INST.DATE:	TANK CONTENTS:	TANK POSITION:	TANK STATUS (as of...)
2	3000	01-Sep-1964	Fuel Oil - Onsite Heat	UNDERGROUND	REMOVED 31-Mar-1991
CONSTRUCTION TYPE: STEEL PIPING TYPE: FIBERGLASS LEAK MONITORING: MANUALLY SAMPLED WELLS					
TANK #:	TANK VOL(GALS):	INST.DATE:	TANK CONTENTS:	TANK POSITION:	TANK STATUS (as of...)
3	8000	01-Feb-1968	Fuel Oil - Onsite Heat	UNDERGROUND	REMOVED 31-Mar-1991
CONSTRUCTION TYPE: STEEL PIPING TYPE: FIBERGLASS LEAK MONITORING: MANUALLY SAMPLED WELLS					
TANK #:	TANK VOL(GALS):	INST.DATE:	TANK CONTENTS:	TANK POSITION:	TANK STATUS (as of...)
4	8000	01-Aug-1973	Kerosene	UNDERGROUND	REMOVED 31-Mar-1991
CONSTRUCTION TYPE: STEEL PIPING TYPE: FIBERGLASS LEAK MONITORING: MANUALLY SAMPLED WELLS					
TANK #:	TANK VOL(GALS):	INST.DATE:	TANK CONTENTS:	TANK POSITION:	TANK STATUS (as of...)
5	10000	01-Sep-1976	Kerosene	UNDERGROUND	REMOVED 31-Mar-1991
CONSTRUCTION TYPE: STEEL PIPING TYPE: FIBERGLASS LEAK MONITORING: MANUALLY SAMPLED WELLS					
TANK #:	TANK VOL(GALS):	INST.DATE:	TANK CONTENTS:	TANK POSITION:	TANK STATUS (as of...)
6	10000	01-May-1971	Kerosene	UNDERGROUND	REMOVED 31-Mar-1991
CONSTRUCTION TYPE: STEEL PIPING TYPE: FIBERGLASS LEAK MONITORING: MANUALLY SAMPLED WELLS					

TANKS



Copyright © 1990-2017 Environmental Data Management, Inc.
For further information please contact us at 800-368-7376

Use of this information is strictly limited by EDM's authorization agreement, acknowledged by our clients for each report.

FDEP LEAKING UNDERGROUND STORAGE TANKS REPORT

(LUST)

Report Date: 1/25/2018

LUST Page 3 of 3

<u>TANK #:</u>	<u>TANK VOL(GALS):</u>	<u>INST.DATE:</u>	<u>TANK CONTENTS:</u>	<u>TANK POSITION:</u>	<u>TANK STATUS (as of...)</u>
7	10000	01-Sep-1971	Unleaded Gas	UNDERGROUND	REMOVED 31-Mar-1991
CONSTRUCTION TYPE: STEEL					
PIPING TYPE: FIBERGLASS					
LEAK MONITORING: MANUALLY SAMPLED WELLS					



Copyright © 1990-2017 Environmental Data Management, Inc.

For further information please contact us at 800-368-7376

Use of this information is strictly limited by EDM's authorization agreement, acknowledged by our clients for each report.

USEPA RESOURCE CONSERVATION AND RECOVERY ACT INFORMATION (RCRAInfo)

(NONTSD)

Report Date: 1/25/2018

NONTSD Page 1 of 1

FACILITY ID NUMBER, NAME AND LOCATION

FLR000168286
PROFESSIONAL ANODIZING
1701 W ARCH ST
TAMPA, FL 33607-5408

CONTACT INFORMATION:

1701 W ARCH ST
TAMPA FL 33607-5408
Contact: GARRETT PYROS
Contact Telephone: 813-951-7997
Contact Email: GCP166872@HOTMAIL.COM
Agency Lat - Lon: 27954364 82476895

MAP ID NUMBER:

Dist (Miles):
Direction:

5

N
O
N
T
S
D

[EPA ENVIROFACTS ON LINE REPORT](#) (May Not Be Available For All Records)

RCRIS INFORMATION

NOTIFICATION DATE: 9/16/2010 **SOURCE:** INSPECTION

TSD?: NOT A TSD, VERIFIED
GEN STATUS(Fed): SMALL QUANTITY GENERATOR(
GEN STATUS(State): SMALL QUANTITY GENERATOR(<1000 KG PER MONTH)
MIXED WSTE GEN?: N
IMPORTER?: N
OFFSITE RECPT?: N
TRANSPORTER?: NOT A TRANSPORTER, VERIFIED
XFER FAC?: N
SHRT TRM GEN?: N
RECYCLER?: N
NON-NOTIFIER?:

UNIV WST DEST?: N
ON SITE BURNER?: N
FURNACE?: N
UNDGRND INJ?: NO UNDERGROUND INJECT
UO BURNER?: N
UO PROC?: N
UO RECY?: N
UO TRANS?: N
UO XFER?: N
UO MRKT BRN?: N
UO SPEC MRKT?: N

NOTIFICATION DATE: 7/19/2010 **SOURCE:** NOTIFICATION

TSD?: NOT A TSD, VERIFIED
GEN STATUS(Fed): SMALL QUANTITY GENERATOR(
GEN STATUS(State): SMALL QUANTITY GENERATOR(<1000 KG PER MONTH)
MIXED WSTE GEN?: N
IMPORTER?: N
OFFSITE RECPT?: N
TRANSPORTER?: NOT A TRANSPORTER, VERIFIED
XFER FAC?: N
SHRT TRM GEN?: N
RECYCLER?: N
NON-NOTIFIER?:

UNIV WST DEST?: N
ON SITE BURNER?: N
FURNACE?: N
UNDGRND INJ?: NO UNDERGROUND INJECT
UO BURNER?: N
UO PROC?: N
UO RECY?: N
UO TRANS?: N
UO XFER?: N
UO MRKT BRN?: N
UO SPEC MRKT?: N



Copyright © 1990-2017 Environmental Data Management, Inc.

For further information please contact us at 800-368-7376

Use of this information is strictly limited by EDM's authorization agreement, acknowledged by our clients for each report.

FDEP VOLUNTARY CLEANUP SITES

(VOLCLNUP)

Report Date: 1/25/2018

VOLCLNUP Page 1 of 1

FACILITY ID NUMBER, NAME AND LOCATION:

306099 --HISTORICAL ENTRY--
WEST ARCH STREET
1701 WEST ARCH STREET
TAMP, FL 33607

COUNTY: HILLSBOROUGH

DISTRICT:

AGENCY LAT:

AGENCY LON:

MAP ID NUMBER:

5

Dist (Miles):

Direction:

VOLCLNUP

[FDEP INFORMATION PORTAL ON LINE DOCUMENTS](#) (May Not Be Available For All Records)

BSRA DATA

AREA ID:

AREA NAME:

ACREAGE:

REMED STATUS:

BSRA DATE:

SRCO DATE:

COMMENTS:

WASTE CLEANUP DATA

PROJ ID: 327541

OGC NO:

STATUS: OPEN

PRIORITY SCORE:

INIT DATA RCVD: 5/5/2011

CONTAMINANTS:

OFFSITE CONTAM?:

FEATURE:



Copyright © 1990-2017 Environmental Data Management, Inc.

For further information please contact us at 800-368-7376

Use of this information is strictly limited by EDM's authorization agreement, acknowledged by our clients for each report.

USEPA ENFORCEMENT AND COMPLIANCE HISTORY

(ECHO)

Report Date: 1/25/2018

ECHO Page 1 of 2

FRS ID NUMBER, NAME AND LOCATION:

110042182036
PROFESSIONAL ANODIZING
1701 W ARCH ST
TAMPA, FL 33607

EPA REG: 04
TRIBAL?: N
FED FAC?:
COUNTY: HILLSBOROUGH
AGENCY LAT/LON: 27.954364/ -82.476895

MAP ID NUMBER:

Dist (Miles):
Direction:

5

ECHO

[ECHO ON LINE REPORTS](#) (May Not Be Available For All Records)

GENERAL FACILITY INFO:

AFS ID?: N
NPDES ID?: N
SDWISID?: N
RCRAInfo ID?: Y
TRIS ID?: N
GHG ID?: N
FAC SIC CODES:
FAC NAICS CODES: 332813
TRIS REPORTER?:
FIPS CODE: 12057
HUC CODE: 03100205
AIR NAA?
WBD CODE: 031002050503
CONG DIST: 14
CENSUS BLK: 12057004900200
MAJ FAC?:
ACTV PERM?: Y
% MINORITY WITHIN 3 MI: 54.531
POP /SQ MI WITHIN 3 MI: 4418.15
TRIBAL WITHIN 25 MI: Seminole Tribe of
Florida - 6.8 mile(s)

INSPS IN 5 YRS: 0
LAST INSP: 9/16/2010
DAYS LAST INSP:
INFORMAL ENF ACTS LAST 5 YRS : 0
LAST INFORMAL ENF ACT :
FORMAL ENF ACTS LAST 5 YRS : 0
LAST FORMAL ENF ACT :
PENALTIES ASSESSED LAST 5 YRS : 0
TOTAL PENALTIES ASSESSED : 0
LAST PENALTY AMT :

QTRS NONCMPL LAST 5 YRS: 0
PGMS IN NONCOMPL: 0
CURR COMPL: No Violation
CURR IN SNC?: N
3YR QRTLY COMPL STATUS:

LAST EPA INSP:
LAST STATE INSP: 9/16/2010
LAST FORMAL EPA ENF:
LAST FORMAL STATE ENF:
LAST INFORMAL EPA ENF:
LAST INFORMAL STATE ENF:
FAC FED AGENCY:
FAC IMP WATERS DISCHARGER:

CLEAN AIR ACT INFO:

ICIS AIR ID:
CAA PERMIT TYPE:
NAICS CODE:
SIC CODE:
CAA INSPS IN LAST 5 YRS:
CAA DAYS LAST INSPN:
CAA INFORMAL ENF ACTS LAST 5 YRS:
CAA FORMAL ENF ACTS LAST 5 YRS:
CAA DATE LAST FORMAL ACTION:

CAA TOTAL PENALTIES:
CAA LAST PENALTY DATE:
CAA LAST PENALTY AMT:
CAA QTRS NONCMPL LAST 5 YRS:

CAA CURR COMPL:
CAA CURR HPV/SNC FLAG: N
CAA 3YR QRTLY COMPL STATUS:

CLEAN WATER ACT INFO:

NPDES ID:
CWA PERMIT TYPE:
NAICS CODE:
SIC CODE:
CWA INSPS IN LAST 5 YRS:
CWA DAYS LAST INSPN:
CWA INFORMAL ENF ACTS LAST 5 YRS:
CWA FORMAL ENF ACTS LAST 5 YRS:
CWA DATE LAST FORMAL ACTION:

CWA TOTAL PENALTIES:
CWA LAST PENALTY DATE:
CWA LAST PENALTY AMT:
CWA QTRS NONCMPL LAST 5 YRS:

CWA CURR COMPL:
CWA CURR HPV/SNC FLAG: N
CWA 3YR QRTLY COMPL STATUS:
CWA 3YR QRTS EFFL EXCEED:

RCRIS INFO:

RCRA ID: FLR000168286

RCRA TOTAL PENALTIES:

RCRA CURR COMPL: No Violation



Copyright © 1990-2017 Environmental Data Management, Inc.
For further information please contact us at 800-368-7376

Use of this information is strictly limited by EDM's authorization agreement, acknowledged by our clients for each report.

USEPA ENFORCEMENT AND COMPLIANCE HISTORY

(ECHO)

Report Date: 1/25/2018

ECHO Page 2 of 2

RCRA PERMIT TYPE: SQG

NAICS CODE: 332813

RCRA INSPS IN LAST 5 YRS:

RCRA DAYS LAST EVAL: 2495

RCRA INFORMAL ENF ACTS LAST 5 YRS:

RCRA FORMAL ENF ACTS LAST 5 YRS:

RCRA DATE LAST FORMAL ACTION:

RCRA LAST PENALTY DATE:

RCRA LAST PENALTY AMT:

RCRA QTRS NONCMPL LAST 5 YRS: 0

RCRA CURR HPV/SNC FLAG: N

RCRA 3YR QRTL COMPL STATU

SDWA INFO:

SDWA ID:

SDWA SYST TYPE:

SDWA INFORMAL ENF ACTS LAST 5 YRS:

SDWA FORMAL ENF ACTS LAST 5 YRS:

SDWA CURR COMPL:

SDWA CURR HPV/SNC FLAG: N

TRIS INFO:

TRIS ID:

TRIS TOTAL LBS ONSITE/OFFSITE:

TRIS LBS REL ONSITE:

TRIS LBS TXFR OFFSITE:

TRIS PAST RPTS?:

FED ENF INFO:

TOTAL FEC CASES 5 YRS:

FEC LAST DATE:

FEC TOTAL PENLTY:

GRN HOUSE GAS INFO:

GHG ID:

GHG EMISSIONS MT: N



Copyright © 1990-2017 Environmental Data Management, Inc.

For further information please contact us at 800-368-7376

Use of this information is strictly limited by EDM's authorization agreement, acknowledged by our clients for each report.

FDEP SOLID WASTE FACILITIES LIST

(SLDWST)

Report Date: 1/25/2018

SLDWST Page 1 of 1

FACILITY ID, NAME AND LOCATION:

102141
GREENLEAF TIRES
1201 N ROME AVE
TAMPA, FL 33607

DISTRICT SWD
COUNTY HILLSBOROUGH
SEC/TWN/RN //
AGENCY LAT: ::
AGENCY LON: ::

MAP ID NUMBER:

Dist (Miles):

Direction:

6

SLDWST

RESP AUTHORITY:

SITE CONTACT:

LAND OWNER:

, 33607

FACILITY CLASS: 754/WASTE TIRE COLLECTOR

CLASS STATUS: INACTIVE (I)

[FDEP INFORMATION PORTAL ON LINE DOCUMENTS](#) (May Not Be Available For All Records)

[FDEP INFORMATION PORTAL ON LINE REPORTS](#) (May Not Be Available For All Records)



Copyright © 1990-2017 Environmental Data Management, Inc.

For further information please contact us at 800-368-7376

Use of this information is strictly limited by EDM's authorization agreement, acknowledged by our clients for each report.

USEPA SUPERFUND ENTERPRISE MANAGEMENT SYSTEM ACTIVE SITE INVENTORY LIST

(SEMSACTV)

Report Date: 1/25/2018

SEMSACTV Page 1 of 1

FACILITY ID NUMBER, NAME AND LOCATION:

FLD991304619
FORMER INDUSTRIAL CHEMICAL & SUPPLY
1301 N. ROME AVE, 1204 N. ROME AVE, AND 1527-1529
TAMPA, FL 33679

SITE ID: 410039
EPA REG: 4
CONG DISTR:
FIPS CODE: 12057
FED FAC?: N
COUNTY: HILLSBOROUGH
AGENCY LAT/LON: /

MAP ID NUMBER:

Dist (Miles):
Direction:

7

SEMSACTV

NPL STATUS: Not on the NPL

NON NPL STATUS: Other Cleanup Activity: State-Lead Cleanup

[SEMS ON LINE REPORTS](#) (May Not Be Available For All Records)

OPERABLE UNIT: 0

ACTION CODE: PA ACTION NAME: PA
START DATE: FINISH DATE: 5/1/2007
QUAL: H ACTION LEAD: St Perf

ACTION CODE: DS ACTION NAME: DISCVRY
START DATE: 5/17/2006 FINISH DATE: 5/17/2006
QUAL: ACTION LEAD: St Perf

ACTION CODE: SI ACTION NAME: SI
START DATE: 4/1/2007 FINISH DATE: 5/21/2008
QUAL: L ACTION LEAD: St Perf

ACTION CODE: VA ACTION NAME: OTHR CLEANUP
START DATE: 10/8/2008 FINISH DATE:
QUAL: ACTION LEAD: St Perf



Copyright © 1990-2017 Environmental Data Management, Inc.

For further information please contact us at 800-368-7376

Use of this information is strictly limited by EDM's authorization agreement, acknowledged by our clients for each report.

USEPA COMPREHENSIVE ENVIRONMENTAL RESPONSE, COMPENSATION AND LIABILITY INFORMATION SYSTEM LIST (CERCLIS)

Report Date: 1/25/2018

CERCLIS Page 1 of 1

FACILITY ID NUMBER, NAME AND LOCATION

FLD991304619
FORMER INDUSTRIAL CHEMICAL & SUPPLY
1301 N. ROME AVE, 1204 N. ROME AVE, AND 1527-1529
TAMPA, FL 33679

MAP ID NUMBER:

Dist (Miles):

Direction:

7

CERCLIS

NPL DESCRIPTION: NOT ON THE NPL

OWNERSHIP TYPE:

FEDERAL FACILITY STATUS: NOT A FEDERAL FACILITY

NON NPL STATUS: Other Cleanup Activity: State-Lead Cleanup

SITE INCIDENT CATEGORY:

CERCLIS EVENT DETAIL FOR EACH OPERABLE UNIT

OPERABLE UNIT ID #: 00

OPERABLE UNIT NAME: SITEWIDE

EVENT NAME: DISCOVERY	START DATE:	COMPL DATE: 5/17/2006	EVENT LEAD: State, Fund Financed
EVENT NAME: PRE-CERCLIS SCREENING	START DATE:	COMPL DATE: 5/1/2007	EVENT LEAD: State, Fund Financed
EVENT NAME: PRELIMINARY ASSESSMENT	START DATE:	COMPL DATE: 5/1/2007	EVENT LEAD: State, Fund Financed
EVENT NAME: SITE INSPECTION	START DATE: 4/1/2007	COMPL DATE: 5/21/2008	EVENT LEAD: State, Fund Financed

ADDITIONAL EPA COMMENTS FOR THIS FACILITY:

Three non-contiguous rectangular properties less than 100 feet apart comprising approx 1.25 acres.
Lat and long are 27.954204 and -82.476962 at the center.

Considering the historical linkage between the 2 closely-related chemical supply businesses, former Tarpon Chemical & Supply and the Industrial Chemical & Supply; the close proximity of locations; the similar physical characteristics of chemicals stored and released at each property; the mutual record of occupation by a common enterprise; and the likelihood that contaminants potentially associated with each property would influence the same media and target populations, the 2 Rome Avenue properties and the West LaSalle property have the potential to represent components of a single site.



Copyright © 1990-2017 Environmental Data Management, Inc.

For further information please contact us at 800-368-7376

Use of this information is strictly limited by EDM's authorization agreement, acknowledged by our clients for each report.

USEPA NO FURTHER REMEDIAL ACTION PLANNED LIST

(NFRAP)

Report Date: 1/25/2018

NFRAP Page 1 of 1

FACILITY ID NUMBER, NAME AND LOCATION:

FLD991304619 --HISTORICAL ENTRY--
FORMER INDUSTRIAL CHEMICAL & SUPPLY
1301 N. ROME AVE, 1204 N. ROME AVE,
TAMPA, FL 33679

MAP ID NUMBER:

7

Dist (Miles):

Direction:

N
F
R
A
P

NPL DESCRIPTION: NOT ON THE NPL

NON NPL STATUS: Other Cleanup Activity: State-Lead Cleanup

CERCLIS EVENT DETAIL FOR EACH OPERABLE UNIT

OPERABLE UNIT ID #: 00

OPERABLE UNIT NAME:

EVENT NAME: DISCOVERY

START DATE:

COMPLETION DATE: 5/17/2006

EVENT LEAD: State (Fund)

EVENT QUALIFIER:

EVENT NAME: PRELIMINARY ASSESSMENT

START DATE:

COMPLETION DATE: 5/1/2007

EVENT LEAD: State (Fund)

EVENT QUALIFIER: Higher priority

EVENT NAME: SITE INSPECTION

START DATE: 4/1/2007

COMPLETION DATE: 5/21/2008

EVENT LEAD: State (Fund)

EVENT QUALIFIER: Low priority

EVENT NAME: OTHER CLEANUP ACTIVITY

START DATE: 10/8/2008

COMPLETION DATE: 9/9/9999

EVENT LEAD: State Enf

EVENT QUALIFIER:

ADDITIONAL EPA COMMENTS FOR THIS FACILITY:

Three non-contiguous rectangular properties less than 100 feet apart comprising approx 1.25 acres.
Lat and long are 27.954204 and -82.476962 at the center.

Considering the historical linkage between the 2 closely-related chemical supply businesses, former Tarpon Chemical & Supply and the Industrial Chemical & Supply; the close proximity of locations; the similar physical characteristics of chemicals stored and released at each property; the mutual record of occupation by a common enterprise; and the likelihood that contaminants potentially associated with each property would influence the same media and target populations, the 2 Rome Avenue properties and the West LaSalle property have the potential to represent components of a single site.



USEPA RESOURCE CONSERVATION AND RECOVERY ACT INFORMATION (RCRAInfo)

(NONTSD)

Report Date: 1/25/2018

NONTSD Page 1 of 1

FACILITY ID NUMBER, NAME AND LOCATION

FLD991304619
RECHEM TRANSPORT CORP
1301 N ROME AVE
TAMPA, FL 33607-5545

CONTACT INFORMATION:

PO BOX 4816
TAMPA FL 33677-4816
Contact: JOHN BERGER
Contact Telephone: 219-484-2705
Contact Email:
Agency Lat - Lon: 27954641 82476317

MAP ID NUMBER:

Dist (Miles):
Direction:

7

N
O
N
T
S
D

[EPA ENVIROFACTS ON LINE REPORT](#) (May Not Be Available For All Records)

RCRIS INFORMATION

NOTIFICATION DATE: 3/9/2011 **SOURCE:** INSPECTION

TSD?: NOT A TSD,VERIFIED
GEN STATUS(Fed): NOT A GENERATOR-VERIFIED
GEN STATUS(State): NOT A GENERATOR-VERIFIED
MIXED WSTE GEN?: N
IMPORTER?: N
OFFSITE RECPT?: N
TRANSPORTER?: NOT A TRANSPORTER,VERIFIED
XFER FAC?: N
SHRT TRM GEN?: N
RECYCLER?: N
NON-NOTIFIER?:

UNIV WST DEST?: N
ON SITE BURNER?: N
FURNACE?: N
UNDGRND INJ?: NO UNDERGROUND INJECT
UO BURNER?: N
UO PROC?: N
UO RECY?: N
UO TRANS?: N
UO XFER?: N
UO MRKT BRN?: N
UO SPEC MRKT?: N

NOTIFICATION DATE: 3/5/1985 **SOURCE:** NOTIFICATION

TSD?: NOT A TSD,VERIFIED
GEN STATUS(Fed): NOT A GENERATOR-VERIFIED
GEN STATUS(State): NOT A GENERATOR-VERIFIED
MIXED WSTE GEN?: N
IMPORTER?: N
OFFSITE RECPT?: N
TRANSPORTER?: NOT A TRANSPORTER,VERIFIED
XFER FAC?: N
SHRT TRM GEN?: N
RECYCLER?: N
NON-NOTIFIER?:

UNIV WST DEST?: N
ON SITE BURNER?: N
FURNACE?: N
UNDGRND INJ?: NO UNDERGROUND INJECT
UO BURNER?: N
UO PROC?: N
UO RECY?: N
UO TRANS?: N
UO XFER?: N
UO MRKT BRN?: N
UO SPEC MRKT?: N



FDEP STORAGE TANKS REPORT

(TANKS)

Report Date: 1/25/2018

TANKS Page 1 of 1

FACILITY ID NUMBER, NAME AND LOCATION

9400491
SCHLICHTE PROPERTY
1301 N ROME AVE
TAMPA, FL 33607

OWNERSHIP INFORMATION

SCHLICHTE, FRED W
5122 W POE AVE
TAMPA, FL 33629
CONTACT TEL #: (813) 837-1646
CONTACT: FRED W. SCHLICHTE
COUNTY: 29 HILLSBOROUGH
AGCY LAT/LON: 27 57 18 / 82 28 35

MAP ID NUMBER:

Dist (Miles):
Direction:

7

T
A
N
K
S

[FDEP INFORMATION PORTAL ON LINE DOCUMENTS](#) (May Not Be Available For All Records)

FAC STATUS: CLOSED

FAC TYPE: Fuel user/Non-retail

TANK #:	TANK VOL(GALS):	INST.DATE:	TANK CONTENTS:	TANK POSITION:	TANK STATUS (as of...)
1	1000		Unleaded Gas	UNDERGROUND	REMOVED 31-Dec-1991

CONSTRUCTION TYPE: C STEEL

PIPING TYPE:

LEAK MONITORING: Y UNKNOWN



Copyright © 1990-2017 Environmental Data Management, Inc.

For further information please contact us at 800-368-7376

Use of this information is strictly limited by EDM's authorization agreement, acknowledged by our clients for each report.

USEPA ENFORCEMENT AND COMPLIANCE HISTORY

(ECHO)

Report Date: 1/25/2018

ECHO Page 1 of 2

FRS ID NUMBER, NAME AND LOCATION:

110005627571
RECHEM TRANSPORT CORP
1301 N ROME AVE
TAMPA, FL 33607

EPA REG: 04
TRIBAL?: N
FED FAC?:
COUNTY: HILLSBOROUGH
AGENCY LAT/LON: 27.954945/ -82.476185

MAP ID NUMBER:

Dist (Miles):
Direction:

7

ECHO

ECHO ON LINE REPORTS (May Not Be Available For All Records)

GENERAL FACILITY INFO:

AFS ID?: N
NPDES ID?: N
SDWISID?: N
RCRAInfo ID?: Y
TRIS ID?: N
GHG ID?: N
FAC SIC CODES:
FAC NAICS CODES:
TRIS REPORTER?:
FIPS CODE: 12057
HUC CODE: 03100205
AIR NAA?
WBD CODE:
CONG DIST: 14
CENSUS BLK: 12057005000100
MAJ FAC?:
ACTV PERM?:
% MINORITY WITHIN 3 MI: 55.098
POP /SQ MI WITHIN 3 MI: 4432.87
TRIBAL WITHIN 25 MI: Seminole Tribe of
Florida - 6.8 mile(s)

INSPS IN 5 YRS: 0
LAST INSP:
DAYS LAST INSP:
INFORMAL ENF ACTS LAST 5 YRS : 0
LAST INFORMAL ENF ACT :
FORMAL ENF ACTS LAST 5 YRS : 0
LAST FORMAL ENF ACT :
PENALTIES ASSESSED LAST 5 YRS : 0
TOTAL PENALTIES ASSESSED : 0
LAST PENALTY AMT :

QTRS NONCMPL LAST 5 YRS: 0
PGMS IN NONCOMPL: 0
CURR COMPL: No Violation
CURR IN SNC?: N
3YR QRTLY COMPL STATUS:

LAST EPA INSP:
LAST STATE INSP:
LAST FORMAL EPA ENF:
LAST FORMAL STATE ENF:
LAST INFORMAL EPA ENF:
LAST INFORMAL STATE ENF:
FAC FED AGENCY:
FAC IMP WATERS DISCHARGER:

CLEAN AIR ACT INFO:

ICIS AIR ID:
CAA PERMIT TYPE:
NAICS CODE:
SIC CODE:
CAA INSPS IN LAST 5 YRS:
CAA DAYS LAST INSPN:
CAA INFORMAL ENF ACTS LAST 5 YRS:
CAA FORMAL ENF ACTS LAST 5 YRS:
CAA DATE LAST FORMAL ACTION:

CAA TOTAL PENALTIES:
CAA LAST PENALTY DATE:
CAA LAST PENALTY AMT:
CAA QTRS NONCMPL LAST 5 YRS:

CAA CURR COMPL:
CAA CURR HPV/SNC FLAG: N
CAA 3YR QRTLY COMPL STATUS:

CLEAN WATER ACT INFO:

NPDES ID:
CWA PERMIT TYPE:
NAICS CODE:
SIC CODE:
CWA INSPS IN LAST 5 YRS:
CWA DAYS LAST INSPN:
CWA INFORMAL ENF ACTS LAST 5 YRS:
CWA FORMAL ENF ACTS LAST 5 YRS:
CWA DATE LAST FORMAL ACTION:

CWA TOTAL PENALTIES:
CWA LAST PENALTY DATE:
CWA LAST PENALTY AMT:
CWA QTRS NONCMPL LAST 5 YRS:

CWA CURR COMPL:
CWA CURR HPV/SNC FLAG: N
CWA 3YR QRTLY COMPL STATUS:
CWA 3YR QRTS EFFL EXCEED:

RCRIS INFO:

RCRA ID: FLD991304619

RCRA TOTAL PENALTIES:

RCRA CURR COMPL: No Violation



Copyright © 1990-2017 Environmental Data Management, Inc.
For further information please contact us at 800-368-7376

Use of this information is strictly limited by EDM's authorization agreement, acknowledged by our clients for each report.

USEPA ENFORCEMENT AND COMPLIANCE HISTORY

(ECHO)

Report Date: 1/25/2018

ECHO Page 2 of 2

RCRA PERMIT TYPE: Other

NAICS CODE:

RCRA INSPS IN LAST 5 YRS:

RCRA DAYS LAST EVAL:

RCRA INFORMAL ENF ACTS LAST 5 YRS:

RCRA FORMAL ENF ACTS LAST 5 YRS:

RCRA DATE LAST FORMAL ACTION:

RCRA LAST PENALTY DATE:

RCRA LAST PENALTY AMT:

RCRA QTRS NONCMPL LAST 5 YRS: 0

RCRA CURR HPV/SNC FLAG: N

RCRA 3YR QRTL COMPL STATU

SDWA INFO:

SDWA ID:

SDWA SYST TYPE:

SDWA INFORMAL ENF ACTS LAST 5 YRS:

SDWA FORMAL ENF ACTS LAST 5 YRS:

SDWA CURR COMPL:

SDWA CURR HPV/SNC FLAG: N

TRIS INFO:

TRIS ID:

TRIS TOTAL LBS ONSITE/OFFSITE:

TRIS LBS REL ONSITE:

TRIS LBS TXFR OFFSITE:

TRIS PAST RPTS?:

FED ENF INFO:

TOTAL FEC CASES 5 YRS:

FEC LAST DATE:

FEC TOTAL PENLTY:

GRN HOUSE GAS INFO:

GHG ID:

GHG EMISSIONS MT: N



Copyright © 1990-2017 Environmental Data Management, Inc.

For further information please contact us at 800-368-7376

Use of this information is strictly limited by EDM's authorization agreement, acknowledged by our clients for each report.

USEPA RESOURCE CONSERVATION AND RECOVERY ACT INFORMATION (RCRAInfo)

(NONTSD)

Report Date: 1/25/2018

NONTSD Page 1 of 1

FACILITY ID NUMBER, NAME AND LOCATION

FLT030073126
WEST LA SALLE ST PROPERTY
1529 W LA SALLE ST
TAMPA, FL 33607-5525

[EPA ENVIROFACTS ON LINE REPORT](#) (May Not Be Available For All Records)

CONTACT INFORMATION:

Contact:
Contact Telephone:
Contact Email:
Agency Lat - Lon:

MAP ID NUMBER:

Dist (Miles):
Direction:

8

N
O
N
T
S
D

RCRIS INFORMATION

NOTIFICATION DATE: 10/21/2003 **SOURCE:** EPA INSPECTION

TSD?: NOT A TSD, VERIFIED
GEN STATUS(Fed): CONDITIONALLY EXEMPT SQG(
GEN STATUS(State): NOT A GENERATOR-VERIFIED
MIXED WSTE GEN?: N
IMPORTER?: N
OFFSITE RECPT?: N
TRANSPORTER?: NOT A TRANSPORTER, VERIFIED
XFER FAC?: N
SHRT TRM GEN?: Y
RECYCLER?: N
NON-NOTIFIER?:

UNIV WST DEST?: N
ON SITE BURNER?: N
FURNACE?: N
UNDGRND INJ?: NO UNDERGROUND INJECT
UO BURNER?: N
UO PROC?: N
UO RECY?: N
UO TRANS?: N
UO XFER?: N
UO MRKT BRN?: N
UO SPEC MRKT?: N

FACILITY ID NUMBER, NAME AND LOCATION

FLT060077807
WEST LA SALLE ST PROPERTY
1529 W LA SALLE ST
TAMPA, FL 33607-5525

[EPA ENVIROFACTS ON LINE REPORT](#) (May Not Be Available For All Records)

CONTACT INFORMATION:

2600 BLAIRSTONE RD
TALLAHASSEE FL 32399-6516
Contact: JAY KOCH
Contact Telephone: 850-245-8995
Contact Email:
Agency Lat - Lon:

MAP ID NUMBER:

Dist (Miles):
Direction:

8

N
O
N
T
S
D

RCRIS INFORMATION

NOTIFICATION DATE: 6/15/2006 **SOURCE:** EPA INSPECTION

TSD?: NOT A TSD, VERIFIED
GEN STATUS(Fed): CONDITIONALLY EXEMPT SQG(
GEN STATUS(State): NOT A GENERATOR-VERIFIED
MIXED WSTE GEN?: N
IMPORTER?: N
OFFSITE RECPT?: N
TRANSPORTER?: NOT A TRANSPORTER, VERIFIED
XFER FAC?: N
SHRT TRM GEN?: Y
RECYCLER?: N
NON-NOTIFIER?:

UNIV WST DEST?: N
ON SITE BURNER?: N
FURNACE?: N
UNDGRND INJ?: NO UNDERGROUND INJECT
UO BURNER?: N
UO PROC?: N
UO RECY?: N
UO TRANS?: N
UO XFER?: N
UO MRKT BRN?: N
UO SPEC MRKT?: N



USEPA BROWNFIELD PROPERTIES

(USBRWNFLDS)

Report Date: 1/25/2018

USBRWNFLDS Page 1 of 1

PROP ID NO, NAME AND LOCATION:

42302
1529 West LaSalle Street
1529 West LaSalle Street

MAP ID NUMBER:

8

U
S
B
R
W
N
F
L
D
S

CURR OWNER: City of Tampa
OWNER TYPE: Government
PROPERTY SIZE (ACRES): .22
LOCAL PARCEL NO: A-14-29-18-4PO-000002-00017.0

Dist (Miles):
Direction:

GRANT NO:
GRANT NAME:
GRANT RECIPIENT: Florida Department of Environmental Protection

GRANT TYPE: Section 128(a) State/Tribal
GRANT DATE:
GRANT AMOUNT:
GRANT FUNDING: N/A

PREDOMINANT PAST USE (ACRES): GREENSPACE: RESIDENTIAL: COMMERCIAL: INDUSTRIAL: MULTISTORY:

PROPERTY DESCR: The property is currently vacant, however available records and photographs indicate that a warehouse existed on the property from the 1950s through the 1980s possibly used for storage by a chemical manufacturer.

CONTAMINANT FOUND:

PETRO: CON SUB: ASBESTOS: PCBs: PAHs: VOCs: LEAD: SEL: IRON: ARS: CAD: CHRM: COP: MERC: NI: PEST: SVOCs: OTHER METALS: UNK: NONE:
Y Y Y Y Y

OTHER: OTHER DESCRIPTION:
Y TRPHs

CONTAMINANT CLEANED UP:

PETRO: CON SUB: ASBESTOS: PCBs: PAHs: VOCs: LEAD: SEL: IRON: ARS: CAD: CHRM: COP: MERC: NI: PEST: SVOCs: OTHER METALS: UNK: NONE:

OTHER: OTHER DESCRIPTION:
Antifreeze

MEDIA AFFECTED:

SOIL: AIR: SUR WAT: GRD WAT: DRK WAT:
Y Y

MEDIA CLEANED UP:

SOIL: AIR: SUR WAT: GRD WAT: DRK WAT:

INST CONTROL ACTIVITY

IC REQ?: IC IN PLACE?: DATE IC IN PLACE: PROPR CONTROLS:
U U

SEDMT: BLD MAT: IND AIR: NONE: UNKNOWN: SEDMT: BLD MAT: IND AIR: UNKNOWN: GOVT CONTROLS: ENF/PERMIT TOOLS: INF DEVICES:

ACTIVITY: Phase II Environmental Assessment

8

ASSESSMENT ACTIVITY

START DATE: 7/28/2006
COMPL DATE: 7/28/2006
FUNDING SOURCE: US EPA - State & Tribal Section 128(a) Fundin
FUNDING ENTITY: EPA
FUNDING AMOUNT: 69680

CLEANUP ACTIVITY

CLNUP REQD?: Y
START DATE: -
CMPL DATE:
ACRES CLEANED UP:
FUNDING SOURCE: -
FUNDING ENTITY:
FUNDING AMOUNT:
NFA ISSUE DATE:

REDEVELOPMENT ACTIVITY

START DATE:
FUTURE USE GREENSPACE (ACRES):
FUTURE USE RES (ACRES):
FUTURE USE COMM (ACRES):
FUTURE USE IND (ACRES):
FUTURE USE MULTISTORY:
CLNUP/REDEV JOBS:
GREENSPACE CREATED:
FUNDING SOURCE:
FUNDING ENTITY:
FUNDING AMOUNT:



FDEP SITE INVESTIGATION SECTION SITES, FDEP CLEANUP SITES AND FDER SITES LIST

(STCERC)

Report Date: 1/25/2018

STCERC Page 1 of 2

FACILITY NAME AND LOCATION:

TARPON CHEMICAL AND SUPPLY COMPANY
1527 LA SALLE STREET
TAMPA, FL 33607

MAP ID NUMBER:

8

Dist (Miles):

Direction:

AGENCY SITE LAT/LON: 27.955095059176 -82.47536312530

[FDEP INFORMATION PORTAL ON LINE DOCUMENTS](#) (May Not Be Available For All Records)

FDEP SITE INVESTIGATION SECTION INFO:

SITE NO: COM_206004

DISTRICT: SWD

ALT SITE NO:

FDEP CLEANUP SITES INFO:

FDEP CLEANUP NO: 51358263

CLEANUP SITES SOURCE: COMET

CLEANUP SITES SOURCE ID: COM_206004

CLEANUP SITES COMMENTS: ACTIVE

CLEANUP SITES PGM AREA: CU

CLEANUP SITES CATEGORY: OTHCU

CLEANUP SITES REMED STATUS: ACTIVE

FDER SITES LIST INFO:

SITE NUMBER:

PROJECT MGR:

STATUS:

LEAD UNIT:

ATTORNEY:

STATUS DATE:

SUPPORT UNIT:

STCERC



Copyright © 1990-2017 Environmental Data Management, Inc.

For further information please contact us at 800-368-7376

Use of this information is strictly limited by EDM's authorization agreement, acknowledged by our clients for each report.

FDEP SITE INVESTIGATION SECTION SITES, FDEP CLEANUP SITES AND FDER SITES LIST

(STCERC)

Report Date: 1/25/2018

STCERC Page 2 of 2

FACILITY NAME AND LOCATION:

LA SALLE ST SITE (FORMER TARPON CHEMICAL AND
1527-1529 LA SALLE STREET
TAMPA, FL 33607

MAP ID NUMBER:

8

Dist (Miles):

Direction:

AGENCY SITE LAT/LON: 27.955089421577 -82.47538616062

[FDEP INFORMATION PORTAL ON LINE DOCUMENTS](#) (May Not Be Available For All Records)

FDEP SITE INVESTIGATION SECTION INFO:

SITE NO: COM_216696

DISTRICT: SWD

ALT SITE NO:

FDEP CLEANUP SITES INFO:

FDEP CLEANUP NO: 51358590

CLEANUP SITES SOURCE: COMET

CLEANUP SITES SOURCE ID: COM_216696

CLEANUP SITES COMMENTS: PENDING

CLEANUP SITES PGM AREA: CU

CLEANUP SITES CATEGORY: OTHCU

CLEANUP SITES REMED STATUS: PENDING

FDER SITES LIST INFO:

SITE NUMBER:

PROJECT MGR:

STATUS:

LEAD UNIT:

ATTORNEY:

STATUS DATE:

SUPPORT UNIT:

STCERC



Copyright © 1990-2017 Environmental Data Management, Inc.

For further information please contact us at 800-368-7376

Use of this information is strictly limited by EDM's authorization agreement, acknowledged by our clients for each report.

FDEP VOLUNTARY CLEANUP SITES

(VOLCLNUP)

Report Date: 1/25/2018

VOLCLNUP Page 1 of 1

FACILITY ID NUMBER, NAME AND LOCATION:

206004
TARPON CHEMICAL AND SUPPLY COMPANY (FORMER)
1527 LA SALLE STREET
TAMPA, FL 33607

COUNTY: HILLSBOROUGH
DISTRICT: SWD
AGENCY LAT: 27.9550950619211
AGENCY LON: -82.4753631293382

MAP ID NUMBER:

8

Dist (Miles):
Direction:

VOLCLNUP

[FDEP INFORMATION PORTAL ON LINE DOCUMENTS](#) (May Not Be Available For All Records)

BSRA DATA

AREA ID: AREA NAME:
ACREAGE: REMED STATUS: BSRA DATE: SRCO DATE:
COMMENTS:

WASTE CLEANUP DATA

PROJ ID: 262902 OGC NO: STATUS: OPEN PRIORITY SCORE: 48 INIT DATA RCVD: 10/28/2002
CONTAMINANTS: GW VOAs, TRPH, PAHs, metals
OFFSITE CONTAM?: Y FEATURE:

FACILITY ID NUMBER, NAME AND LOCATION:

216696
LA SALLE ST SITE (FORMER TARPON CHEMICAL AND SUPPLY)
1527-1529 LA SALLE STREET
TAMPA, FL 33607

COUNTY: HILLSBOROUGH
DISTRICT: SWD
AGENCY LAT: 27.955089424234
AGENCY LON: -82.4753861565046

MAP ID NUMBER:

8

Dist (Miles):
Direction:

VOLCLNUP

[FDEP INFORMATION PORTAL ON LINE DOCUMENTS](#) (May Not Be Available For All Records)

BSRA DATA

AREA ID: AREA NAME:
ACREAGE: REMED STATUS: BSRA DATE: SRCO DATE:
COMMENTS:

WASTE CLEANUP DATA

PROJ ID: 269720 OGC NO: STATUS: INACTIVE PRIORITY SCORE: INIT DATA RCVD: 11/26/2002
CONTAMINANTS: Metals & Solvents
OFFSITE CONTAM?: Y FEATURE:



Copyright © 1990-2017 Environmental Data Management, Inc.
For further information please contact us at 800-368-7376

Use of this information is strictly limited by EDM's authorization agreement, acknowledged by our clients for each report.

USEPA ENFORCEMENT AND COMPLIANCE HISTORY

(ECHO)

Report Date: 1/25/2018

ECHO Page 1 of 2

FRS ID NUMBER, NAME AND LOCATION:

110035503568
WEST LA SALLE ST PROPERTY
1529 W LA SALLE ST
TAMPA, FL 33607

EPA REG: 04
TRIBAL?: N
FED FAC?:
COUNTY: HILLSBOROUGH
AGENCY LAT/LON: 27.95493/ -82.47583

MAP ID NUMBER:

Dist (Miles):
Direction:

8

ECHO

ECHO ON LINE REPORTS (May Not Be Available For All Records)

GENERAL FACILITY INFO:

AFS ID?: N
NPDES ID?: N
SDWISID?: N
RCRAInfo ID?: Y
TRIS ID?: N
GHG ID?: N
FAC SIC CODES:
FAC NAICS CODES:
TRIS REPORTER?:
FIPS CODE: 12057
HUC CODE: 03100205
AIR NAA?
WBD CODE:
CONG DIST: 14
CENSUS BLK: 12057005000100
MAJ FAC?:
ACTV PERM?: Y
% MINORITY WITHIN 3 MI: 55.313
POP /SQ MI WITHIN 3 MI: 4437.34
TRIBAL WITHIN 25 MI: Seminole Tribe of
Florida - 6.7 mile(s)

INSPS IN 5 YRS: 0
LAST INSP:
DAYS LAST INSP:
INFORMAL ENF ACTS LAST 5 YRS : 0
LAST INFORMAL ENF ACT :
FORMAL ENF ACTS LAST 5 YRS : 0
LAST FORMAL ENF ACT :
PENALTIES ASSESSED LAST 5 YRS : 0
TOTAL PENALTIES ASSESSED : 0
LAST PENALTY AMT :

QTRS NONCMPL LAST 5 YRS: 0
PGMS IN NONCOMPL: 0
CURR COMPL: No Violation
CURR IN SNC?: N
3YR QRTLY COMPL STATUS:

LAST EPA INSP:
LAST STATE INSP:
LAST FORMAL EPA ENF:
LAST FORMAL STATE ENF:
LAST INFORMAL EPA ENF:
LAST INFORMAL STATE ENF:
FAC FED AGENCY:
FAC IMP WATERS DISCHARGER:

CLEAN AIR ACT INFO:

ICIS AIR ID:
CAA PERMIT TYPE:
NAICS CODE:
SIC CODE:
CAA INSPS IN LAST 5 YRS:
CAA DAYS LAST INSPN:
CAA INFORMAL ENF ACTS LAST 5 YRS:
CAA FORMAL ENF ACTS LAST 5 YRS:
CAA DATE LAST FORMAL ACTION:

CAA TOTAL PENALTIES:
CAA LAST PENALTY DATE:
CAA LAST PENALTY AMT:
CAA QTRS NONCMPL LAST 5 YRS:

CAA CURR COMPL:
CAA CURR HPV/SNC FLAG: N
CAA 3YR QRTLY COMPL STATUS:

CLEAN WATER ACT INFO:

NPDES ID:
CWA PERMIT TYPE:
NAICS CODE:
SIC CODE:
CWA INSPS IN LAST 5 YRS:
CWA DAYS LAST INSPN:
CWA INFORMAL ENF ACTS LAST 5 YRS:
CWA FORMAL ENF ACTS LAST 5 YRS:
CWA DATE LAST FORMAL ACTION:

CWA TOTAL PENALTIES:
CWA LAST PENALTY DATE:
CWA LAST PENALTY AMT:
CWA QTRS NONCMPL LAST 5 YRS:

CWA CURR COMPL:
CWA CURR HPV/SNC FLAG: N
CWA 3YR QRTLY COMPL STATUS:
CWA 3YR QRTS EFFL EXCEED:

RCRIS INFO:

RCRA ID: FLT030073126 FLT060077807

RCRA TOTAL PENALTIES:

RCRA CURR COMPL: No Violation



Copyright © 1990-2017 Environmental Data Management, Inc.
For further information please contact us at 800-368-7376

Use of this information is strictly limited by EDM's authorization agreement, acknowledged by our clients for each report.

USEPA ENFORCEMENT AND COMPLIANCE HISTORY

(ECHO)

Report Date: 1/25/2018

ECHO Page 2 of 2

RCRA PERMIT TYPE: CESQG

NAICS CODE:

RCRA INSPS IN LAST 5 YRS:

RCRA DAYS LAST EVAL:

RCRA INFORMAL ENF ACTS LAST 5 YRS:

RCRA FORMAL ENF ACTS LAST 5 YRS:

RCRA DATE LAST FORMAL ACTION:

RCRA LAST PENALTY DATE:

RCRA LAST PENALTY AMT:

RCRA QTRS NONCMPL LAST 5 YRS: 0

RCRA CURR HPV/SNC FLAG: N

RCRA 3YR QRTL COMPL STATU

SDWA INFO:

SDWA ID:

SDWA SYST TYPE:

SDWA INFORMAL ENF ACTS LAST 5 YRS:

SDWA FORMAL ENF ACTS LAST 5 YRS:

SDWA CURR COMPL:

SDWA CURR HPV/SNC FLAG: N

TRIS INFO:

TRIS ID:

TRIS TOTAL LBS ONSITE/OFFSITE:

TRIS LBS REL ONSITE:

TRIS LBS TXFR OFFSITE:

TRIS PAST RPTS?:

FED ENF INFO:

TOTAL FEC CASES 5 YRS:

FEC LAST DATE:

FEC TOTAL PENLTY:

GRN HOUSE GAS INFO: GHG ID:

GHG EMISSIONS MT: N



Copyright © 1990-2017 Environmental Data Management, Inc.

For further information please contact us at 800-368-7376

Use of this information is strictly limited by EDM's authorization agreement, acknowledged by our clients for each report.

USEPA SUPERFUND ENTERPRISE MANAGEMENT SYSTEM ACTIVE SITE INVENTORY LIST

(SEMSACTV)

Report Date: 1/25/2018

SEMSACTV Page 1 of 1

FACILITY ID NUMBER, NAME AND LOCATION:

FLN000409884
LA SALLE STREET PROPERTY
1523 LA SALLE STREET
TAMPA, FL 33679

SITE ID: 409884
EPA REG: 4
CONG DISTR:
FIPS CODE: 12057
FED FAC?: N
COUNTY: HILLSBOROUGH
AGENCY LAT/LON: /

MAP ID NUMBER:

Dist (Miles):
Direction:

9

SEMSACTV

NPL STATUS: Not on the NPL

NON NPL STATUS: Removal Only Site (No Site Assessment Work Needed)

SEMS ON LINE REPORTS (May Not Be Available For All Records)

OPERABLE UNIT: 0

ACTION CODE: AR **ACTION NAME:** ADMIN REC
START DATE: **FINISH DATE:** 3/19/2007
QUAL: **ACTION LEAD:** EPA Perf

ACTION CODE: RS **ACTION NAME:** RV ASSESS
START DATE: 5/31/2006 **FINISH DATE:** 7/18/2006
QUAL: H **ACTION LEAD:** EPA Perf

ACTION CODE: RV **ACTION NAME:** RMVL
START DATE: 12/18/2006 **FINISH DATE:** 12/22/2006
QUAL: C **ACTION LEAD:** EPA Perf



Copyright © 1990-2017 Environmental Data Management, Inc.

For further information please contact us at 800-368-7376

Use of this information is strictly limited by EDM's authorization agreement, acknowledged by our clients for each report.

USEPA COMPREHENSIVE ENVIRONMENTAL RESPONSE, COMPENSATION AND LIABILITY INFORMATION SYSTEM LIST (CERCLIS)

Report Date: 1/25/2018

CERCLIS Page 1 of 1

FACILITY ID NUMBER, NAME AND LOCATION

FLN000409884
LA SALLE STREET PROPERTY
1523 LA SALLE STREET
TAMPA, FL 33679

MAP ID NUMBER:

Dist (Miles):

Direction:

9

C
E
R
C
L
I
S

NPL DESCRIPTION: NOT ON THE NPL

OWNERSHIP TYPE:

FEDERAL FACILITY STATUS: NOT A FEDERAL FACILITY

NON NPL STATUS: Removal Only Site (No Site Assessment Work Needed)

SITE INCIDENT CATEGORY:

CERCLIS EVENT DETAIL FOR EACH OPERABLE UNIT

OPERABLE UNIT ID #: 00

OPERABLE UNIT NAME: SITEWIDE

EVENT NAME: NON-NATIONAL PRIORITIES LIST POTENTIALLY RESPONSIB **START DATE:** 6/19/2006 **COMPL DATE:** 8/1/2006 **EVENT LEAD:** Federal Enforcement

EVENT NAME: REMOVAL ASSESSMENT **START DATE:** 5/31/2006 **COMPL DATE:** 7/18/2006 **EVENT LEAD:** EPA Fund-Financed

EVENT NAME: REMOVAL **START DATE:** 12/18/2006 **COMPL DATE:** 12/22/2006 **EVENT LEAD:** EPA Fund-Financed

EVENT NAME: ADMINISTRATIVE RECORDS **START DATE:** **COMPL DATE:** 3/19/2007 **EVENT LEAD:** EPA Fund-Financed

ADDITIONAL EPA COMMENTS FOR THIS FACILITY:



Copyright © 1990-2017 Environmental Data Management, Inc.

For further information please contact us at 800-368-7376

Use of this information is strictly limited by EDM's authorization agreement, acknowledged by our clients for each report.

USEPA NO FURTHER REMEDIAL ACTION PLANNED LIST

(NFRAP)

Report Date: 1/25/2018

NFRAP Page 1 of 1

FACILITY ID NUMBER, NAME AND LOCATION:

FLN000409884 --HISTORICAL ENTRY--
LA SALLE STREET PROPERTY
1523 LA SALLE STREET
TAMPA, FL 33679

MAP ID NUMBER:

Dist (Miles):

Direction:

9

N
F
R
A
P

NPL DESCRIPTION: NOT ON THE NPL

NON NPL STATUS: Removal Only Site (No Site Assessment Work Needed)

CERCLIS EVENT DETAIL FOR EACH OPERABLE UNIT

OPERABLE UNIT ID #: 00

OPERABLE UNIT NAME:

EVENT NAME: REMOVAL ASSESSMENT

START DATE: 5/31/2006

COMPLETION DATE: 7/18/2006

EVENT LEAD: EPA Fund

EVENT QUALIFIER: Higher priority

EVENT NAME: REMOVAL

START DATE: 12/18/2006

COMPLETION DATE: 12/22/2006

EVENT LEAD: EPA Fund

EVENT QUALIFIER: Cleaned Up

EVENT NAME: ADMINISTRATIVE RECORDS

START DATE:

COMPLETION DATE: 3/19/2007

EVENT LEAD: EPA Fund

EVENT QUALIFIER:

ADDITIONAL EPA COMMENTS FOR THIS FACILITY:



Copyright © 1990-2017 Environmental Data Management, Inc.
For further information please contact us at 800-368-7376

Use of this information is strictly limited by EDM's authorization agreement, acknowledged by our clients for each report.

USEPA RESOURCE CONSERVATION AND RECOVERY ACT INFORMATION (RCRAInfo)

(NONTSD)

Report Date: 1/25/2018

NONTSD Page 1 of 1

FACILITY ID NUMBER, NAME AND LOCATION

FLD982105132
TAMPA HOUSING AUTHORITY
1808 N ROME AVE
TAMPA, FL 33607-4422

CONTACT INFORMATION:

1529 W MAIN ST
TAMPA FL 33607-4415
Contact: TERRANCE BRADY
Contact Telephone: 813-253-0551
Contact Email:
Agency Lat - Lon: 27958086 82470506

MAP ID NUMBER:

Dist (Miles):
Direction:

10

N
O
N
T
S
D

[EPA ENVIROFACTS ON LINE REPORT](#) (May Not Be Available For All Records)

RCRIS INFORMATION

NOTIFICATION DATE: 10/14/2008 **SOURCE:** INSPECTION

TSD?: NOT A TSD, VERIFIED
GEN STATUS(Fed): NOT A GENERATOR-VERIFIED
GEN STATUS(State): NOT A GENERATOR-VERIFIED
MIXED WSTE GEN?: N
IMPORTER?: N
OFFSITE RECPT?: N
TRANSPORTER?: NOT A TRANSPORTER, VERIFIED
XFER FAC?: N
SHRT TRM GEN?: N
RECYCLER?: N
NON-NOTIFIER?:

UNIV WST DEST?: N
ON SITE BURNER?: N
FURNACE?: N
UNDGRND INJ?: NO UNDERGROUND INJECT
UO BURNER?: N
UO PROC?: N
UO RECY?: N
UO TRANS?: N
UO XFER?: N
UO MRKT BRN?: N
UO SPEC MRKT?: N

NOTIFICATION DATE: 6/16/2005 **SOURCE:** NOTIFICATION

TSD?: NOT A TSD, VERIFIED
GEN STATUS(Fed): CONDITIONALLY EXEMPT SQG
GEN STATUS(State): CONDITIONALLY EXEMPT SQG(<100 KG PER MONTH)
MIXED WSTE GEN?: N
IMPORTER?: N
OFFSITE RECPT?: N
TRANSPORTER?: NOT A TRANSPORTER, VERIFIED
XFER FAC?: N
SHRT TRM GEN?: N
RECYCLER?: N
NON-NOTIFIER?:

UNIV WST DEST?: N
ON SITE BURNER?: N
FURNACE?: N
UNDGRND INJ?: NO UNDERGROUND INJECT
UO BURNER?: N
UO PROC?: N
UO RECY?: N
UO TRANS?: N
UO XFER?: N
UO MRKT BRN?: N
UO SPEC MRKT?: N

NOTIFICATION DATE: 4/12/1995 **SOURCE:** NOTIFICATION

TSD?: NOT A TSD, VERIFIED
GEN STATUS(Fed): SMALL QUANTITY GENERATOR(<1000 KG PER MONTH)
GEN STATUS(State): SMALL QUANTITY GENERATOR(<1000 KG PER MONTH)
MIXED WSTE GEN?: NO
IMPORTER?: NO
OFFSITE RECPT?:
TRANSPORTER?: NOT A TRANSPORTER, VERIFIED
XFER FAC?: NO
SHRT TRM GEN?:
RECYCLER?: NO
NON-NOTIFIER?:

UNIV WST DEST?: NO
ON SITE BURNER?: NO
FURNACE?: NO
UNDGRND INJ?: NO UNDERGROUND INJECT
UO BURNER?: NO
UO PROC?: NO
UO RECY?: NO
UO TRANS?: NO
UO XFER?: NO
UO MRKT BRN?: NO
UO SPEC MRKT?: NO



USEPA ENFORCEMENT AND COMPLIANCE HISTORY

(ECHO)

Report Date: 1/25/2018

ECHO Page 1 of 2

FRS ID NUMBER, NAME AND LOCATION:

110002561638
TAMPA HOUSING AUTHORITY
1808 N ROME AVE
TAMPA, FL 33607

EPA REG: 04
TRIBAL?: N
FED FAC?:
COUNTY: HILLSBOROUGH
AGENCY LAT/LON: 27.95839/ -82.470374

MAP ID NUMBER:

Dist (Miles):
Direction:

10

ECHO

[ECHO ON LINE REPORTS](#) (May Not Be Available For All Records)

GENERAL FACILITY INFO:

AFS ID?: N
NPDES ID?: N
SDWISID?: N
RCRAInfo ID?: Y
TRIS ID?: N
GHG ID?: N
FAC SIC CODES:
FAC NAICS CODES: 562998
TRIS REPORTER?:
FIPS CODE: 12057
HUC CODE: 03100205
AIR NAA?
WBD CODE:
CONG DIST: 14
CENSUS BLK: 12057004300300
MAJ FAC?:
ACTV PERM?: Y
% MINORITY WITHIN 3 MI: 58.571
POP /SQ MI WITHIN 3 MI: 4448.78
TRIBAL WITHIN 25 MI: Seminole Tribe of
Florida - 6.3 mile(s)

INSPS IN 5 YRS: 0
LAST INSP:
DAYS LAST INSP:
INFORMAL ENF ACTS LAST 5 YRS : 0
LAST INFORMAL ENF ACT :
FORMAL ENF ACTS LAST 5 YRS : 0
LAST FORMAL ENF ACT :
PENALTIES ASSESSED LAST 5 YRS : 0
TOTAL PENALTIES ASSESSED : 0
LAST PENALTY AMT :

QTRS NONCMPL LAST 5 YRS: 0
PGMS IN NONCOMPL: 0
CURR COMPL: No Violation
CURR IN SNC?: N
3YR QRTLY COMPL STATUS:

LAST EPA INSP:
LAST STATE INSP:
LAST FORMAL EPA ENF:
LAST FORMAL STATE ENF:
LAST INFORMAL EPA ENF:
LAST INFORMAL STATE ENF:
FAC FED AGENCY:
FAC IMP WATERS DISCHARGER:

CLEAN AIR ACT INFO:

ICIS AIR ID:
CAA PERMIT TYPE:
NAICS CODE:
SIC CODE:
CAA INSPS IN LAST 5 YRS:
CAA DAYS LAST INSPN:
CAA INFORMAL ENF ACTS LAST 5 YRS:
CAA FORMAL ENF ACTS LAST 5 YRS:
CAA DATE LAST FORMAL ACTION:

CAA TOTAL PENALTIES:
CAA LAST PENALTY DATE:
CAA LAST PENALTY AMT:
CAA QTRS NONCMPL LAST 5 YRS:

CAA CURR COMPL:
CAA CURR HPV/SNC FLAG: N
CAA 3YR QRTLY COMPL STATUS:

CLEAN WATER ACT INFO:

NPDES ID:
CWA PERMIT TYPE:
NAICS CODE:
SIC CODE:
CWA INSPS IN LAST 5 YRS:
CWA DAYS LAST INSPN:
CWA INFORMAL ENF ACTS LAST 5 YRS:
CWA FORMAL ENF ACTS LAST 5 YRS:
CWA DATE LAST FORMAL ACTION:

CWA TOTAL PENALTIES:
CWA LAST PENALTY DATE:
CWA LAST PENALTY AMT:
CWA QTRS NONCMPL LAST 5 YRS:

CWA CURR COMPL:
CWA CURR HPV/SNC FLAG: N
CWA 3YR QRTLY COMPL STATUS:
CWA 3YR QRTS EFFL EXCEED:

RCRIS INFO:

RCRA ID: FLD982105132

RCRA TOTAL PENALTIES:

RCRA CURR COMPL: No Violation



Copyright © 1990-2017 Environmental Data Management, Inc.
For further information please contact us at 800-368-7376

Use of this information is strictly limited by EDM's authorization agreement, acknowledged by our clients for each report.

USEPA ENFORCEMENT AND COMPLIANCE HISTORY

(ECHO)

Report Date: 1/25/2018

ECHO Page 2 of 2

RCRA PERMIT TYPE: CESQG

NAICS CODE: 562998

RCRA INSPS IN LAST 5 YRS:

RCRA DAYS LAST EVAL:

RCRA INFORMAL ENF ACTS LAST 5 YRS:

RCRA FORMAL ENF ACTS LAST 5 YRS:

RCRA DATE LAST FORMAL ACTION:

RCRA LAST PENALTY DATE:

RCRA LAST PENALTY AMT:

RCRA QTRS NONCMPL LAST 5 YRS: 0

RCRA CURR HPV/SNC FLAG: N

RCRA 3YR QRTL COMPL STATU

SDWA INFO:

SDWA ID:

SDWA SYST TYPE:

SDWA INFORMAL ENF ACTS LAST 5 YRS:

SDWA FORMAL ENF ACTS LAST 5 YRS:

SDWA CURR COMPL:

SDWA CURR HPV/SNC FLAG: N

TRIS INFO:

TRIS ID:

TRIS TOTAL LBS ONSITE/OFFSITE:

TRIS LBS REL ONSITE:

TRIS LBS TXFR OFFSITE:

TRIS PAST RPTS?:

FED ENF INFO:

TOTAL FEC CASES 5 YRS:

FEC LAST DATE:

FEC TOTAL PENLTY:

GRN HOUSE GAS INFO:

GHG ID:

GHG EMISSIONS MT: N



Copyright © 1990-2017 Environmental Data Management, Inc.

For further information please contact us at 800-368-7376

Use of this information is strictly limited by EDM's authorization agreement, acknowledged by our clients for each report.

USEPA ENFORCEMENT AND COMPLIANCE HISTORY

(ECHO)

Report Date: 1/25/2018

ECHO Page 1 of 2

FRS ID NUMBER, NAME AND LOCATION:

110063868747
AJAX I275 5L
WILLOW AVE., NORTH BLVD., MAIN ST. & GREEN ST.
TAMPA, FL 33607

EPA REG: 04
TRIBAL?: N
FED FAC?: N
COUNTY: HILLSBOROUGH
AGENCY LAT/LON: 27.966809/ -82.49916

MAP ID NUMBER:

Dist (Miles):
Direction:

11

ECHO

ECHO ON LINE REPORTS (May Not Be Available For All Records)

GENERAL FACILITY INFO:

AFS ID?: N
NPDES ID?: Y
SDWISID?: N
RCRAInfo ID?: N
TRIS ID?: N
GHG ID?: N
FAC SIC CODES: 3273
FAC NAICS CODES: 327320
TRIS REPORTER?:
FIPS CODE:
HUC CODE:
AIR NAA?
WBD CODE:
CONG DIST:
CENSUS BLK:
MAJ FAC?:
ACTV PERM?:
% MINORITY WITHIN 3 MI:
POP /SQ MI WITHIN 3 MI:
TRIBAL WITHIN 25 MI:

INSPS IN 5 YRS: 0
LAST INSP:
DAYS LAST INSP:
INFORMAL ENF ACTS LAST 5 YRS : 0
LAST INFORMAL ENF ACT :
FORMAL ENF ACTS LAST 5 YRS : 0
LAST FORMAL ENF ACT :
PENALTIES ASSESSED LAST 5 YRS : 0
TOTAL PENALTIES ASSESSED : 0
LAST PENALTY AMT :

QTRS NONCMPL LAST 5 YRS: 0
PGMS IN NONCOMPL: 0
CURR COMPL: No Violation
CURR IN SNC?: N
3YR QRTLY COMPL STATUS:
UU

LAST EPA INSP:
LAST STATE INSP:
LAST FORMAL EPA ENF:
LAST FORMAL STATE ENF:
LAST INFORMAL EPA ENF:
LAST INFORMAL STATE ENF:
FAC FED AGENCY:
FAC IMP WATERS DISCHARGER:

CLEAN AIR ACT INFO:

ICIS AIR ID:
CAA PERMIT TYPE:
NAICS CODE:
SIC CODE:
CAA INSPS IN LAST 5 YRS:
CAA DAYS LAST INSPN:
CAA INFORMAL ENF ACTS LAST 5 YRS:
CAA FORMAL ENF ACTS LAST 5 YRS:
CAA DATE LAST FORMAL ACTION:

CAA TOTAL PENALTIES:
CAA LAST PENALTY DATE:
CAA LAST PENALTY AMT:
CAA QTRS NONCMPL LAST 5 YRS:

CAA CURR COMPL:
CAA CURR HPV/SNC FLAG: N
CAA 3YR QRTLY COMPL STATUS:

CLEAN WATER ACT INFO:

NPDES ID: FLG110856
CWA PERMIT TYPE: Minor
NAICS CODE: 327320
SIC CODE: 3273
CWA INSPS IN LAST 5 YRS:
CWA DAYS LAST INSPN:
CWA INFORMAL ENF ACTS LAST 5 YRS:
CWA FORMAL ENF ACTS LAST 5 YRS:
CWA DATE LAST FORMAL ACTION:

CWA TOTAL PENALTIES:
CWA LAST PENALTY DATE:
CWA LAST PENALTY AMT:
CWA QTRS NONCMPL LAST 5 YRS: 0

CWA CURR COMPL: No Violation
CWA CURR HPV/SNC FLAG: N
CWA 3YR QRTLY COMPL STATUS:
UU
CWA 3YR QRTS EFFL EXCEED:

RCRIS INFO:

RCRA ID:

RCRA TOTAL PENALTIES:

RCRA CURR COMPL:



Copyright © 1990-2017 Environmental Data Management, Inc.

For further information please contact us at 800-368-7376

Use of this information is strictly limited by EDM's authorization agreement, acknowledged by our clients for each report.

USEPA ENFORCEMENT AND COMPLIANCE HISTORY

(ECHO)

Report Date: 1/25/2018

ECHO Page 2 of 2

RCRA PERMIT TYPE:

NAICS CODE:

RCRA INSPS IN LAST 5 YRS:

RCRA DAYS LAST EVAL:

RCRA INFORMAL ENF ACTS LAST 5 YRS:

RCRA FORMAL ENF ACTS LAST 5 YRS:

RCRA DATE LAST FORMAL ACTION:

RCRA LAST PENALTY DATE:

RCRA LAST PENALTY AMT:

RCRA QTRS NONCMPL LAST 5 YRS:

RCRA CURR HPV/SNC FLAG: N

RCRA 3YR QRTL COMPL STATU

SDWA INFO:

SDWA ID:

SDWA SYST TYPE:

SDWA INFORMAL ENF ACTS LAST 5 YRS:

SDWA FORMAL ENF ACTS LAST 5 YRS:

SDWA CURR COMPL:

SDWA CURR HPV/SNC FLAG: N

TRIS INFO:

TRIS ID:

TRIS TOTAL LBS ONSITE/OFFSITE:

TRIS LBS REL ONSITE:

TRIS LBS TXFR OFFSITE:

TRIS PAST RPTS?:

FED ENF INFO:

TOTAL FEC CASES 5 YRS:

FEC LAST DATE:

FEC TOTAL PENLTY:

GRN HOUSE GAS INFO:

GHG ID:

GHG EMISSIONS MT: N



Copyright © 1990-2017 Environmental Data Management, Inc.

For further information please contact us at 800-368-7376

Use of this information is strictly limited by EDM's authorization agreement, acknowledged by our clients for each report.

USEPA ENFORCEMENT AND COMPLIANCE HISTORY

(ECHO)

Report Date: 1/25/2018

ECHO Page 1 of 2

FRS ID NUMBER, NAME AND LOCATION:

110069475482
JULIAN B LANE RIVERFRONT PARK
1001 N BLVD
TAMPA, FL 33604

EPA REG: 04
TRIBAL?: N
FED FAC?: N
COUNTY: HILLSBOROUGH
AGENCY LAT/LON: 27.9536/ -82.4668

MAP ID NUMBER:

Dist (Miles):
Direction:

12

ECHO

ECHO ON LINE REPORTS (May Not Be Available For All Records)

GENERAL FACILITY INFO:

AFS ID?: N
NPDES ID?: Y
SDWISID?: N
RCRAInfo ID?: N
TRIS ID?: N
GHG ID?: N
FAC SIC CODES:
FAC NAICS CODES:
TRIS REPORTER?:
FIPS CODE: 12057
HUC CODE: 03100205
AIR NAA?
WBD CODE:
CONG DIST: 14
CENSUS BLK: 12057005000200
MAJ FAC?:
ACTV PERM?: Y
% MINORITY WITHIN 3 MI: 57.12
POP /SQ MI WITHIN 3 MI: 4371.5
TRIBAL WITHIN 25 MI: Seminole Tribe of
Florida - 6.3 mile(s)

INSPS IN 5 YRS: 0
LAST INSP:
DAYS LAST INSP:
INFORMAL ENF ACTS LAST 5 YRS : 0
LAST INFORMAL ENF ACT :
FORMAL ENF ACTS LAST 5 YRS : 0
LAST FORMAL ENF ACT :
PENALTIES ASSESSED LAST 5 YRS : 0
TOTAL PENALTIES ASSESSED : 0
LAST PENALTY AMT :

QTRS NONCMPL LAST 5 YRS: 0
PGMS IN NONCOMPL: 0
CURR COMPL: No Violation
CURR IN SNC?: N
3YR QRTLY COMPL STATUS:

LAST EPA INSP:
LAST STATE INSP:
LAST FORMAL EPA ENF:
LAST FORMAL STATE ENF:
LAST INFORMAL EPA ENF:
LAST INFORMAL STATE ENF:
FAC FED AGENCY:
FAC IMP WATERS DISCHARGER: Y

CLEAN AIR ACT INFO:

ICIS AIR ID:
CAA PERMIT TYPE:
NAICS CODE:
SIC CODE:
CAA INSPS IN LAST 5 YRS:
CAA DAYS LAST INSPN:
CAA INFORMAL ENF ACTS LAST 5 YRS:
CAA FORMAL ENF ACTS LAST 5 YRS:
CAA DATE LAST FORMAL ACTION:

CAA TOTAL PENALTIES:
CAA LAST PENALTY DATE:
CAA LAST PENALTY AMT:
CAA QTRS NONCMPL LAST 5 YRS:

CAA CURR COMPL:
CAA CURR HPV/SNC FLAG: N
CAA 3YR QRTLY COMPL STATUS:

CLEAN WATER ACT INFO:

NPDES ID: FLR20AT91
CWA PERMIT TYPE: Minor
NAICS CODE:
SIC CODE:
CWA INSPS IN LAST 5 YRS:
CWA DAYS LAST INSPN:
CWA INFORMAL ENF ACTS LAST 5 YRS:
CWA FORMAL ENF ACTS LAST 5 YRS:
CWA DATE LAST FORMAL ACTION:

CWA TOTAL PENALTIES:
CWA LAST PENALTY DATE:
CWA LAST PENALTY AMT:
CWA QTRS NONCMPL LAST 5 YRS: 0

CWA CURR COMPL: No Violation
CWA CURR HPV/SNC FLAG: N
CWA 3YR QRTLY COMPL STATUS:
CWA 3YR QRTS EFFL EXCEED:

RCRIS INFO:

RCRA ID:

RCRA TOTAL PENALTIES:

RCRA CURR COMPL:



Copyright © 1990-2017 Environmental Data Management, Inc.
For further information please contact us at 800-368-7376

Use of this information is strictly limited by EDM's authorization agreement, acknowledged by our clients for each report.

USEPA ENFORCEMENT AND COMPLIANCE HISTORY

(ECHO)

Report Date: 1/25/2018

ECHO Page 2 of 2

RCRA PERMIT TYPE:

NAICS CODE:

RCRA INSPS IN LAST 5 YRS:

RCRA DAYS LAST EVAL:

RCRA INFORMAL ENF ACTS LAST 5 YRS:

RCRA FORMAL ENF ACTS LAST 5 YRS:

RCRA DATE LAST FORMAL ACTION:

RCRA LAST PENALTY DATE:

RCRA LAST PENALTY AMT:

RCRA QTRS NONCMPL LAST 5 YRS:

RCRA CURR HPV/SNC FLAG: N

RCRA 3YR QRTL COMPL STATU

SDWA INFO:

SDWA ID:

SDWA SYST TYPE:

SDWA INFORMAL ENF ACTS LAST 5 YRS:

SDWA FORMAL ENF ACTS LAST 5 YRS:

SDWA CURR COMPL:

SDWA CURR HPV/SNC FLAG: N

TRIS INFO:

TRIS ID:

TRIS TOTAL LBS ONSITE/OFFSITE:

TRIS LBS REL ONSITE:

TRIS LBS TXFR OFFSITE:

TRIS PAST RPTS?:

FED ENF INFO:

TOTAL FEC CASES 5 YRS:

FEC LAST DATE:

FEC TOTAL PENLTY:

GRN HOUSE GAS INFO:

GHG ID:

GHG EMISSIONS MT: N



Copyright © 1990-2017 Environmental Data Management, Inc.

For further information please contact us at 800-368-7376

Use of this information is strictly limited by EDM's authorization agreement, acknowledged by our clients for each report.

FDEP VOLUNTARY CLEANUP SITES

(VOLCLNUP)

Report Date: 1/25/2018

VOLCLNUP Page 1 of 1

FACILITY ID NUMBER, NAME AND LOCATION:

342191
CRESCENT RIVERWALK
300-398 WEST LAUREL ST
TAMPA, FL 33602

COUNTY: HILLSBOROUGH
DISTRICT: SWD
AGENCY LAT: 27.953765811947
AGENCY LON: -82.4630396253997

MAP ID NUMBER:

13

Dist (Miles):

Direction:

VOLCLNUP

[FDEP INFORMATION PORTAL ON LINE DOCUMENTS](#) (May Not Be Available For All Records)

BSRA DATA

AREA ID: AREA NAME:
ACREAGE: REMED STATUS: BSRA DATE: SRCO DATE:
COMMENTS:

WASTE CLEANUP DATA

PROJ ID: 350461 OGC NO: STATUS: CLOSED PRIORITY SCORE: INIT DATA RCVD: 3/7/2016
CONTAMINANTS:
OFFSITE CONTAM?: FEATURE:



USEPA ENFORCEMENT AND COMPLIANCE HISTORY

(ECHO)

Report Date: 1/25/2018

ECHO Page 1 of 2

FRS ID NUMBER, NAME AND LOCATION:

110064758506
TAMPA RIVERWALK - DOYLE CARLTON SEGMENT
350 LAUREL STREET
TAMPA, FL 33602

EPA REG: 04
TRIBAL?: N
FED FAC?: N
COUNTY: HILLSBOROUGH
AGENCY LAT/LON: 27.95445/ -82.46332

MAP ID NUMBER:

Dist (Miles):
Direction:

13

ECHO

ECHO ON LINE REPORTS (May Not Be Available For All Records)

GENERAL FACILITY INFO:

AFS ID?: N
NPDES ID?: Y
SDWISID?: N
RCRAInfo ID?: N
TRIS ID?: N
GHG ID?: N
FAC SIC CODES:
FAC NAICS CODES:
TRIS REPORTER?:
FIPS CODE: 12057
HUC CODE: 03100205
AIR NAA?
WBD CODE:
CONG DIST: 14
CENSUS BLK: 12057005101102
MAJ FAC?:
ACTV PERM?: Y
% MINORITY WITHIN 3 MI: 58.678
POP /SQ MI WITHIN 3 MI: 4365.01
TRIBAL WITHIN 25 MI: Seminole Tribe of Florida - 6.1 mile(s)

INSPS IN 5 YRS: 0
LAST INSP:
DAYS LAST INSP:
INFORMAL ENF ACTS LAST 5 YRS : 0
LAST INFORMAL ENF ACT :
FORMAL ENF ACTS LAST 5 YRS : 0
LAST FORMAL ENF ACT :
PENALTIES ASSESSED LAST 5 YRS : 0
TOTAL PENALTIES ASSESSED : 0
LAST PENALTY AMT :

QTRS NONCMPL LAST 5 YRS: 0
PGMS IN NONCOMPL: 0
CURR COMPL: No Violation
CURR IN SNC?: N
3YR QRTLY COMPL STATUS:

LAST EPA INSP:
LAST STATE INSP:
LAST FORMAL EPA ENF:
LAST FORMAL STATE ENF:
LAST INFORMAL EPA ENF:
LAST INFORMAL STATE ENF:
FAC FED AGENCY:
FAC IMP WATERS DISCHARGER: Y

CLEAN AIR ACT INFO:

ICIS AIR ID:
CAA PERMIT TYPE:
NAICS CODE:
SIC CODE:
CAA INSPS IN LAST 5 YRS:
CAA DAYS LAST INSPN:
CAA INFORMAL ENF ACTS LAST 5 YRS:
CAA FORMAL ENF ACTS LAST 5 YRS:
CAA DATE LAST FORMAL ACTION:

CAA TOTAL PENALTIES:
CAA LAST PENALTY DATE:
CAA LAST PENALTY AMT:
CAA QTRS NONCMPL LAST 5 YRS:

CAA CURR COMPL:
CAA CURR HPV/SNC FLAG: N
CAA 3YR QRTLY COMPL STATUS:

CLEAN WATER ACT INFO:

NPDES ID: FLR20AE50
CWA PERMIT TYPE: Minor
NAICS CODE:
SIC CODE:
CWA INSPS IN LAST 5 YRS:
CWA DAYS LAST INSPN:
CWA INFORMAL ENF ACTS LAST 5 YRS:
CWA FORMAL ENF ACTS LAST 5 YRS:
CWA DATE LAST FORMAL ACTION:

CWA TOTAL PENALTIES:
CWA LAST PENALTY DATE:
CWA LAST PENALTY AMT:
CWA QTRS NONCMPL LAST 5 YRS: 0

CWA CURR COMPL: No Violation
CWA CURR HPV/SNC FLAG: N
CWA 3YR QRTLY COMPL STATUS:
CWA 3YR QRTS EFFL EXCEED:

RCRIS INFO:

RCRA ID:

RCRA TOTAL PENALTIES:

RCRA CURR COMPL:



Copyright © 1990-2017 Environmental Data Management, Inc.
For further information please contact us at 800-368-7376

Use of this information is strictly limited by EDM's authorization agreement, acknowledged by our clients for each report.

USEPA ENFORCEMENT AND COMPLIANCE HISTORY

(ECHO)

Report Date: 1/25/2018

ECHO Page 2 of 2

RCRA PERMIT TYPE:

NAICS CODE:

RCRA INSPS IN LAST 5 YRS:

RCRA DAYS LAST EVAL:

RCRA INFORMAL ENF ACTS LAST 5 YRS:

RCRA FORMAL ENF ACTS LAST 5 YRS:

RCRA DATE LAST FORMAL ACTION:

RCRA LAST PENALTY DATE:

RCRA LAST PENALTY AMT:

RCRA QTRS NONCMPL LAST 5 YRS:

RCRA CURR HPV/SNC FLAG: N

RCRA 3YR QRTLY COMPL STATU

SDWA INFO:

SDWA ID:

SDWA SYST TYPE:

SDWA INFORMAL ENF ACTS LAST 5 YRS:

SDWA FORMAL ENF ACTS LAST 5 YRS:

SDWA CURR COMPL:

SDWA CURR HPV/SNC FLAG: N

TRIS INFO:

TRIS ID:

TRIS TOTAL LBS ONSITE/OFFSITE:

TRIS LBS REL ONSITE:

TRIS LBS TXFR OFFSITE:

TRIS PAST RPTS?:

FED ENF INFO:

TOTAL FEC CASES 5 YRS:

FEC LAST DATE:

FEC TOTAL PENLTY:

GRN HOUSE GAS INFO:

GHG ID:

GHG EMISSIONS MT: N



Copyright © 1990-2017 Environmental Data Management, Inc.

For further information please contact us at 800-368-7376

Use of this information is strictly limited by EDM's authorization agreement, acknowledged by our clients for each report.

USEPA/USCG-NATIONAL RESPONSE CENTER EMERGENCY RESPONSE NOTIFICATION SYSTEM LIST

(ERNS)

Report Date: 1/25/2018

ERNS Page 1 of 1

INCIDENT ID NUMBER AND LOCATION:

1000996

1-275 AND DOYLE CARLTON DRIVE
TAMPA, FL

RESPONSIBLE PARTY

ORG TYPE: UNKNOWN
.XX
RPT RCVD:
ENTRY CMPLT:
CALL TYPE:

MAP ID NUMBER:

Dist (Miles):
Direction:

14

ERNS

COUNTY: HILLSBOROUGH

AGENCY LAT: --

AGENCY LON: --

AGENCY STR: --

STATE AGENCY NOTIFIED: NONE

FED AGENCY NOTIFIED: USCG

STATE AGENCY ON SCENE: POLICE/ FIRE DEPT

STATE AGENCY RPT NO: 12-41666

INCIDENT DATE AND TIME:

1/22/2012 9:45:00 PM

MATERIAL AND QUANTITY SPILLED:

OIL, MISC: MOTOR 1 GALLON(S)

CHRIS CODE: OMT

CAS NO: 000000-00-0

UN NO:

IF REACHED WATER: YES

AMT IN WATER: 1 GALLON(S)

CONT RELEASE UPPER BOUNDS: /

TYPE OF INCIDENT:

INCIDENT DTG:

MEDIA AFFECTED: WATER

DESCRIPTION:

RESPONSE: VEHICLE HAS BEEN REMOVED

ADDL INFO: NONE.

INCIDENT CAUSE:

HILLSBOROUGH RIVER

INCIDENT DETAILS:

FIRE?: N

FIRE EXT?: U

EVAC?: N

NUM EVAC:

RAD OF EVAC:

WHO EVACUATED:

INJURIES?: N

NUM INJURED:

NUM HOSP:

FATAL?: N

NUM FATAL:

DAMAGES?: N

DAMAGE AMT:

AIRWAY CLOSED?: N

WATERWAY CLOSED?: N

ROAD CLOSED?: N

TRACK CLOSED?: N

BODY OF WATER: HILLSBOROUGH RIVER

TRIBUTARY OF: TAMPA BAY

REL SECURED?: U

EST DURATION:

REL RATE: /

DIST-DIR FROM CITY:

MOBILE DETAILS:

MOBILE TYPE: PASSENGER TRUCK

HAZMAT CARRIER: U

CARRIER LIC: U

VEH FUEL CAP:

NONCOMPL WITH HAZMAT: U

CARGO CAP:

VEHICLE NO: UNKNOWN

AMT ON BOARD:

TRAILER NO:

TRAIN DETAILS:

TRAIN ID:

RAILROAD NAME:

TRAIN TYPE:

TRACK SPEED:

TRAIN SPEED:

TRAIN DIR:

NO OF LOCOMOTIVES:

NO OF CARS:

NO DERAILED:

NONCOMPL WITH HAZMAT:

DERAILED UNITS:



Copyright © 1990-2017 Environmental Data Management, Inc.

For further information please contact us at 800-368-7376

Use of this information is strictly limited by EDM's authorization agreement, acknowledged by our clients for each report.

USEPA/USCG-NATIONAL RESPONSE CENTER EMERGENCY RESPONSE NOTIFICATION SYSTEM LIST

(ERNS)

Report Date: 1/25/2018

ERNS Page 1 of 1

INCIDENT ID NUMBER AND LOCATION:

1117756
UNKNOWN SHEEN INCIDENT
1501 DOYLE CARLTON DRIVE HILLSBOROUGH RIVER
TAMPA, FL 33602

RESPONSIBLE PARTY

ORG TYPE: UNKNOWN
.XX
RPT RCVD:
ENTRY CMPLT:
CALL TYPE:

MAP ID NUMBER:

Dist (Miles):
Direction:

15

ERNS

COUNTY: HILLSBOROUGH

AGENCY LAT: --

AGENCY LON: --

AGENCY STR: --

STATE AGENCY NOTIFIED: LOCAL TAMPA EPA

FED AGENCY NOTIFIED:

STATE AGENCY ON SCENE:

STATE AGENCY RPT NO:

INCIDENT DATE AND TIME:

5/27/2015 4:10:00 PM

MATERIAL AND QUANTITY SPILLED:

UNKNOWN OIL 0 UNKNOWN AMOUNT

CHRIS CODE: OUN

CAS NO: 000000-00-0

UN NO:

IF REACHED WATER: YES

AMT IN WATER: 0 UNKNOWN AMOUNT

CONT RELEASE UPPER BOUNDS: /

TYPE OF INCIDENT:

INCIDENT DTG:

MEDIA AFFECTED: WATER

DESCRIPTION:

RESPONSE:

ADDL INFO:

INCIDENT CAUSE:

HILLSBOROUGH RIVER

INCIDENT DETAILS:

FIRE?: N

INJURIES?: N

AIRWAY CLOSED?: N

REL SECURED?: U

FIRE EXT?: U

NUM INJURED:

WATERWAY CLOSED?: N

EST DURATION:

EVAC?: N

NUM HOSP:

ROAD CLOSED?: N

REL RATE: /

NUM EVAC:

FATAL?: N

TRACK CLOSED?: N

DIST-DIR FROM CITY:

RAD OF EVAC:

NUM FATAL:

BODY OF WATER: HILLSBOROUGH RIVER

WHO EVACUATED:

DAMAGES?: N

TRIBUTARY OF:

DAMAGE AMT:

MOBILE DETAILS:

MOBILE TYPE:

VEH FUEL CAP:

CARGO CAP:

AMT ON BOARD:

HAZMAT CARRIER:

CARRIER LIC:

NONCOMPL WITH HAZMAT:

VEHICLE NO:

TRAILER NO:

TRAIN DETAILS:

TRAIN ID:

RAILROAD NAME:

TRAIN TYPE:

TRACK SPEED:

TRAIN SPEED:

TRAIN DIR:

NO OF LOCOMOTIVES:

NO OF CARS:

NO DERAILED:

NONCOMPL WITH HAZMAT:

DERAILED UNITS:



Copyright © 1990-2017 Environmental Data Management, Inc.

For further information please contact us at 800-368-7376

Use of this information is strictly limited by EDM's authorization agreement, acknowledged by our clients for each report.

USEPA ENFORCEMENT AND COMPLIANCE HISTORY

(ECHO)

Report Date: 1/25/2018

ECHO Page 1 of 2

FRS ID NUMBER, NAME AND LOCATION:

110020527296
ART CENTER LOFTS
1501 DOYLE CARLTON DR.
TAMPA, FL 33602

EPA REG: 04
TRIBAL?: N
FED FAC?: N
COUNTY: HILLSBOROUGH
AGENCY LAT/LON: 27.95567/ -82.46413

MAP ID NUMBER:

Dist (Miles):
Direction:

15

ECHO

ECHO ON LINE REPORTS (May Not Be Available For All Records)

GENERAL FACILITY INFO:

AFS ID?: N
NPDES ID?: Y
SDWISID?: N
RCRAInfo ID?: N
TRIS ID?: N
GHG ID?: N
FAC SIC CODES:
FAC NAICS CODES:
TRIS REPORTER?:
FIPS CODE: 12057
HUC CODE: 03100205
AIR NAA?
WBD CODE:
CONG DIST: 14
CENSUS BLK: 12057005101102
MAJ FAC?:
ACTV PERM?:
% MINORITY WITHIN 3 MI: 59.005
POP /SQ MI WITHIN 3 MI: 4378.35
TRIBAL WITHIN 25 MI: Seminole Tribe of
Florida - 6.1 mile(s)

INSPS IN 5 YRS: 0
LAST INSP:
DAYS LAST INSP:
INFORMAL ENF ACTS LAST 5 YRS : 0
LAST INFORMAL ENF ACT :
FORMAL ENF ACTS LAST 5 YRS : 0
LAST FORMAL ENF ACT :
PENALTIES ASSESSED LAST 5 YRS : 0
TOTAL PENALTIES ASSESSED : 0
LAST PENALTY AMT :

QTRS NONCMPL LAST 5 YRS: 0
PGMS IN NONCOMPL: 0
CURR COMPL: No Violation
CURR IN SNC?: N
3YR QRTLY COMPL STATUS:

LAST EPA INSP:
LAST STATE INSP:
LAST FORMAL EPA ENF:
LAST FORMAL STATE ENF:
LAST INFORMAL EPA ENF:
LAST INFORMAL STATE ENF:
FAC FED AGENCY:
FAC IMP WATERS DISCHARGER: Y

CLEAN AIR ACT INFO:

ICIS AIR ID:
CAA PERMIT TYPE:
NAICS CODE:
SIC CODE:
CAA INSPS IN LAST 5 YRS:
CAA DAYS LAST INSPN:
CAA INFORMAL ENF ACTS LAST 5 YRS:
CAA FORMAL ENF ACTS LAST 5 YRS:
CAA DATE LAST FORMAL ACTION:

CAA TOTAL PENALTIES:
CAA LAST PENALTY DATE:
CAA LAST PENALTY AMT:
CAA QTRS NONCMPL LAST 5 YRS:

CAA CURR COMPL:
CAA CURR HPV/SNC FLAG: N
CAA 3YR QRTLY COMPL STATUS:

CLEAN WATER ACT INFO:

NPDES ID: FLR10N913 FLR10O2
CWA PERMIT TYPE: Minor
NAICS CODE:
SIC CODE:
CWA INSPS IN LAST 5 YRS:
CWA DAYS LAST INSPN:
CWA INFORMAL ENF ACTS LAST 5 YRS:
CWA FORMAL ENF ACTS LAST 5 YRS:
CWA DATE LAST FORMAL ACTION:

CWA TOTAL PENALTIES:
CWA LAST PENALTY DATE:
CWA LAST PENALTY AMT:
CWA QTRS NONCMPL LAST 5 YRS: 0

CWA CURR COMPL: No Violation
CWA CURR HPV/SNC FLAG: N
CWA 3YR QRTLY COMPL STATUS:
CWA 3YR QRTS EFFL EXCEED:

RCRIS INFO:

RCRA ID:

RCRA TOTAL PENALTIES:

RCRA CURR COMPL:



Copyright © 1990-2017 Environmental Data Management, Inc.
For further information please contact us at 800-368-7376

Use of this information is strictly limited by EDM's authorization agreement, acknowledged by our clients for each report.

USEPA ENFORCEMENT AND COMPLIANCE HISTORY

(ECHO)

Report Date: 1/25/2018

ECHO Page 2 of 2

RCRA PERMIT TYPE:

NAICS CODE:

RCRA INSPS IN LAST 5 YRS:

RCRA DAYS LAST EVAL:

RCRA INFORMAL ENF ACTS LAST 5 YRS:

RCRA FORMAL ENF ACTS LAST 5 YRS:

RCRA DATE LAST FORMAL ACTION:

RCRA LAST PENALTY DATE:

RCRA LAST PENALTY AMT:

RCRA QTRS NONCMPL LAST 5 YRS:

RCRA CURR HPV/SNC FLAG: N

RCRA 3YR QRTL COMPL STATU

SDWA INFO:

SDWA ID:

SDWA SYST TYPE:

SDWA INFORMAL ENF ACTS LAST 5 YRS:

SDWA FORMAL ENF ACTS LAST 5 YRS:

SDWA CURR COMPL:

SDWA CURR HPV/SNC FLAG: N

TRIS INFO:

TRIS ID:

TRIS TOTAL LBS ONSITE/OFFSITE:

TRIS LBS REL ONSITE:

TRIS LBS TXFR OFFSITE:

TRIS PAST RPTS?:

FED ENF INFO:

TOTAL FEC CASES 5 YRS:

FEC LAST DATE:

FEC TOTAL PENLTY:

GRN HOUSE GAS INFO:

GHG ID:

GHG EMISSIONS MT: N



Copyright © 1990-2017 Environmental Data Management, Inc.

For further information please contact us at 800-368-7376

Use of this information is strictly limited by EDM's authorization agreement, acknowledged by our clients for each report.

USEPA/USCG-NATIONAL RESPONSE CENTER EMERGENCY RESPONSE NOTIFICATION SYSTEM LIST

(ERNS)

Report Date: 1/25/2018

ERNS Page 1 of 2

INCIDENT ID NUMBER AND LOCATION:

1104618
WATER WORKS PARK
1710 HIGHLAND AVE
TAMPA, FL

RESPONSIBLE PARTY

INSURANCE COMPANY
ORG TYPE: PRIVATE ENTERPRISE
HIGHLAND HEIGHTS, OH
RPT RCVD:
ENTRY CMPLT:
CALL TYPE:

MAP ID NUMBER:

Dist (Miles):
Direction:

16

ERNS

COUNTY: HILLSBOROUGH

AGENCY LAT: --

AGENCY LON: --

AGENCY STR: --

STATE AGENCY NOTIFIED: FL WARNING POINT

FED AGENCY NOTIFIED:

STATE AGENCY ON SCENE:

STATE AGENCY RPT NO:

INCIDENT DATE AND TIME:

12/29/2014 9:00:00 AM

MATERIAL AND QUANTITY SPILLED:

OTHER OIL, MOTOR OIL DIESEL FUEL MIX 50 GALLON(S)

CHRIS CODE: OTH

CAS NO: 000000-00-0

UN NO:

IF REACHED WATER: YES

AMT IN WATER: 0 GALLON(S)

CONT RELEASE UPPER BOUNDS: /

TYPE OF INCIDENT:

INCIDENT DTG:

MEDIA AFFECTED: WATER

DESCRIPTION:

RESPONSE: CLEAN UP UNDERWAY, CONTRACTOR HAS BEEN HIRED

ADDL INFO:

INCIDENT CAUSE:

HILLSBOROUGH RIVER

INCIDENT DETAILS:

FIRE?: N

FIRE EXT?: U

EVAC?: N

NUM EVAC:

INJURIES?: N

NUM INJURED:

NUM HOSP:

FATAL?: N

AIRWAY CLOSED?: N

WATERWAY CLOSED?: N

ROAD CLOSED?: Y HIGHLAND

TRACK CLOSED?: N AVE

REL SECURED?: Y

EST DURATION:

REL RATE: /

DIST-DIR FROM CITY:

RAD OF EVAC:

WHO EVACUATED:

NUM FATAL:

DAMAGES?: N

DAMAGE AMT:

BODY OF WATER: HILLSBOROUGH RIVER

TRIBUTARY OF:

MOBILE DETAILS:

MOBILE TYPE: DUMP TRUCK

HAZMAT CARRIER: U

CARRIER LIC: U

VEH FUEL CAP:

NONCOMPL WITH HAZMAT: U

CARGO CAP:

VEHICLE NO: UNKNOWN

AMT ON BOARD:

TRAILER NO:

TRAIN DETAILS:

TRAIN ID:

RAILROAD NAME:

TRAIN TYPE:

TRACK SPEED:

TRAIN SPEED:

TRAIN DIR:

NO OF LOCOMOTIVES:

NO OF CARS:

NO DERAILED:

NONCOMPL WITH HAZMAT:

DERAILED UNITS:



Copyright © 1990-2017 Environmental Data Management, Inc.

For further information please contact us at 800-368-7376

Use of this information is strictly limited by EDM's authorization agreement, acknowledged by our clients for each report.

USEPA/USCG-NATIONAL RESPONSE CENTER EMERGENCY RESPONSE NOTIFICATION SYSTEM LIST

(ERNS)

Report Date: 1/25/2018

ERNS Page 2 of 2

INCIDENT ID NUMBER AND LOCATION:

1104549

WATER WORK PARK 1710 NORTH HIGHLAND AVE.
TAMPA, FL

RESPONSIBLE PARTY

ORG TYPE: OTHER
TAMPA, FL
RPT RCVD:
ENTRY CMPLT:
CALL TYPE:

MAP ID NUMBER:

Dist (Miles):
Direction:

16

ERNS

COUNTY: HILLSBOROUGH

AGENCY LAT: --

AGENCY LON: --

AGENCY STR: --

STATE AGENCY NOTIFIED: DEP

FED AGENCY NOTIFIED:

STATE AGENCY ON SCENE: LOCAL PD

STATE AGENCY RPT NO:

INCIDENT DATE AND TIME:

12/29/2014 8:00:00 AM

MATERIAL AND QUANTITY SPILLED:

UNKNOWN OIL 0 UNKNOWN AMOUNT

CHRIS CODE: OUN

CAS NO: 000000-00-0

UN NO:

IF REACHED WATER: UNKNOWN

AMT IN WATER: 0 UNKNOWN AMOUNT

CONT RELEASE UPPER BOUNDS: /

TYPE OF INCIDENT:

INCIDENT DTG:

MEDIA AFFECTED: LAND

/SOIL

DESCRIPTION:

RESPONSE: CONTRACTOR HAS BEEN HIRED (STPEP ENVIRONMENTAL), CLEAN UP CONTRACTORS ON SITE, UNKNOWN IF CLEAN UPS ARE COMPLETE.

ADDL INFO:

INCIDENT CAUSE:

INCIDENT DETAILS:

FIRE?: N

FIRE EXT?: U

EVAC?: N

NUM EVAC:

RAD OF EVAC:

WHO EVACUATED:

INJURIES?: N

NUM INJURED:

NUM HOSP:

FATAL?: N

NUM FATAL:

DAMAGES?: N

DAMAGE AMT:

AIRWAY CLOSED?: N

WATERWAY CLOSED?: N

ROAD CLOSED?: N

TRACK CLOSED?: N

BODY OF WATER:

TRIBUTARY OF:

REL SECURED?: Y

EST DURATION:

REL RATE: /

DIST-DIR FROM CITY:

MOBILE DETAILS:

MOBILE TYPE: DUMP TRUCK

HAZMAT CARRIER: U

CARRIER LIC: U

VEH FUEL CAP:

NONCOMPL WITH HAZMAT: U

CARGO CAP:

VEHICLE NO: UNKNOWN

AMT ON BOARD:

TRAILER NO:

TRAIN DETAILS:

TRAIN ID:

RAILROAD NAME:

TRAIN TYPE:

TRACK SPEED:

TRAIN SPEED:

TRAIN DIR:

NO OF LOCOMOTIVES:

NO OF CARS:

NO DERAILED:

NONCOMPL WITH HAZMAT:

DERAILED UNITS:



Copyright © 1990-2017 Environmental Data Management, Inc.

For further information please contact us at 800-368-7376

Use of this information is strictly limited by EDM's authorization agreement, acknowledged by our clients for each report.

USEPA RESOURCE CONSERVATION AND RECOVERY ACT INFORMATION (RCRAInfo)

(NONTSD)

Report Date: 1/25/2018

NONTSD Page 1 of 2

FACILITY ID NUMBER, NAME AND LOCATION

FLD982162810
TAMPA FLEET DIV, CITY OF
1710 DOYLE CARLTON DRIVE
TAMPA, FL 33607

CONTACT INFORMATION:

1508 N CLARK AVE
TAMPA FL 33607-2307
Contact: GENE TAYLOR
Contact Telephone: 813-877-0566
Contact Email:
Agency Lat - Lon: 27958877 82462114

MAP ID NUMBER:

Dist (Miles):
Direction:

16

N
O
N
T
S
D

[EPA ENVIROFACTS ON LINE REPORT](#) (May Not Be Available For All Records)

RCRIS INFORMATION

NOTIFICATION DATE: 1/12/2011 SOURCE: INSPECTION

TSD?: NOT A TSD, VERIFIED
GEN STATUS(Fed): NOT A GENERATOR-VERIFIED
GEN STATUS(State): NOT A GENERATOR-VERIFIED
MIXED WSTE GEN?: N
IMPORTER?: N
OFFSITE RECPT?: N
TRANSPORTER?: NOT A TRANSPORTER, VERIFIED
XFER FAC?: N
SHRT TRM GEN?: N
RECYCLER?: N
NON-NOTIFIER?:

UNIV WST DEST?: N
ON SITE BURNER?: N
FURNACE?: N
UNDGRND INJ?: NO UNDERGROUND INJECT
UO BURNER?: N
UO PROC?: N
UO RECY?: N
UO TRANS?: N
UO XFER?: N
UO MRKT BRN?: N
UO SPEC MRKT?: N

NOTIFICATION DATE: 5/15/1990 SOURCE: NOTIFICATION

TSD?: NOT A TSD, VERIFIED
GEN STATUS(Fed): SMALL QUANTITY GENERATOR(
GEN STATUS(State): SMALL QUANTITY GENERATOR(<1000 KG PER MONTH)
MIXED WSTE GEN?: N
IMPORTER?: N
OFFSITE RECPT?: N
TRANSPORTER?: NOT A TRANSPORTER, VERIFIED
XFER FAC?: N
SHRT TRM GEN?: N
RECYCLER?: N
NON-NOTIFIER?:

UNIV WST DEST?: N
ON SITE BURNER?: N
FURNACE?: N
UNDGRND INJ?: NO UNDERGROUND INJECT
UO BURNER?: N
UO PROC?: N
UO RECY?: N
UO TRANS?: N
UO XFER?: N
UO MRKT BRN?: N
UO SPEC MRKT?: N

FACILITY ID NUMBER, NAME AND LOCATION

FLTMP8801539
TAMPA - SUBSTATION 4, CITY OF
1710 DOYLE CARLTON DR
TAMPA, FL 33607

CONTACT INFORMATION:

Contact:
Contact Telephone:
Contact Email:
Agency Lat - Lon:

MAP ID NUMBER:

Dist (Miles):
Direction:

16

N
O
N
T
S
D

[EPA ENVIROFACTS ON LINE REPORT](#) (May Not Be Available For All Records)

RCRIS INFORMATION

NOTIFICATION DATE: 3/22/1988 SOURCE: EPA INSPECTION

TSD?: NOT A TSD, VERIFIED

UNIV WST DEST?: N



Copyright © 1990-2017 Environmental Data Management, Inc.
For further information please contact us at 800-368-7376

Use of this information is strictly limited by EDM's authorization agreement, acknowledged by our clients for each report.

USEPA RESOURCE CONSERVATION AND RECOVERY ACT INFORMATION (RCRAInfo)

(NONTSD)

Report Date: 1/25/2018

NONTSD Page 2 of 2

GEN STATUS(Fed): CONDITIONALLY EXEMPT SQG(
GEN STATUS(State): NOT A GENERATOR-VERIFIED
MIXED WSTE GEN?: N
IMPORTER?: N
OFFSITE RECPT?: N
TRANSPORTER?: NOT A TRANSPORTER,VERIFIED
XFER FAC?: N
SHRT TRM GEN?: Y
RECYCLER?: N
NON-NOTIFIER?:

ON SITE BURNER?: N
FURNACE?: N
UNDGRND INJ?: NO UNDERGROUND INJECT
UO BURNER?: N
UO PROC?: N
UO RECY?: N
UO TRANS?: N
UO XFER?: N
UO MRKT BRN?: N
UO SPEC MRKT?: N



FDEP SITE INVESTIGATION SECTION SITES, FDEP CLEANUP SITES AND FDER SITES LIST

(STCERC)

Report Date: 1/25/2018

STCERC Page 1 of 1

FACILITY NAME AND LOCATION:

TAMPA CITY-DPW FLEET MAINT-DIV #4
1710 DOYLE CARLTON DR
TAMPA, FL 33607

MAP ID NUMBER:

Dist (Miles):

Direction:

16

STCERC

AGENCY SITE LAT/LON: 27.959354476418 -82.46329203758

[FDEP INFORMATION PORTAL ON LINE DOCUMENTS](#) (May Not Be Available For All Records)

FDEP SITE INVESTIGATION SECTION INFO:

SITE NO: 8625142

DISTRICT: SWD

ALT SITE NO:

FDEP CLEANUP SITES INFO:

FDEP CLEANUP NO: 51368470

CLEANUP SITES SOURCE: STCM

CLEANUP SITES SOURCE ID: 8625142

CLEANUP SITES COMMENTS: PENDING

CLEANUP SITES PGM AREA: TK

CLEANUP SITES CATEGORY: PETRO

CLEANUP SITES REMED STATUS: PENDING

FDER SITES LIST INFO:

SITE NUMBER:

PROJECT MGR:

STATUS:

LEAD UNIT:

ATTORNEY:

STATUS DATE:

SUPPORT UNIT:



Copyright © 1990-2017 Environmental Data Management, Inc.

For further information please contact us at 800-368-7376

Use of this information is strictly limited by EDM's authorization agreement, acknowledged by our clients for each report.

FDEP LEAKING UNDERGROUND STORAGE TANKS REPORT

(LUST)

Report Date: 1/25/2018

LUST Page 1 of 3

FACILITY ID NUMBER, NAME AND LOCATION

8625142
TAMPA CITY-DPW FLEET MAINT-DIV #4
1710 DOYLE CARLTON DR
TAMPA, FL 33607-

OWNERSHIP INFO:

ACCOUNT OWNER
TAMPA FIRE RESCUE
808 E ZACK ST ATTN: FRANK PFIST
TAMPA, FL 33602-5223
(813)274-7528
COUNTY ID: 29 HILLSBOROUGH
AGCY LAT/LON(DMS): 27,57,33.6575 82,27,47.8391
FAC OPERATOR: JOHN MASON
FAC TEL #: (813)223-8248

MAP ID NUMBER:

Dist (Miles):
Direction:

16

L
U
S
T

[FDEP INFORMATION PORTAL ON LINE DOCUMENTS](#) (May Not Be Available For All Records)

FAC STATUS: CLOSED

FAC TYPE: H - Local Government

SCORE 10 SCORE EFF DT: 11/4/1997 RANK: 8533 SCORE WHEN RANKED: 10 FAC CLNUP STATUS:

DISCHARGE INFORMATION

DISCHARGE DATE: 12/24/1988

Mapid: 16

INSPECTION DATE: 12/19/1989

CLEANUP WORK STATUS: INACTIVE

CLEANUP REQUIRED R - CLEANUP REQUIRED

CLEANUP COMBINED:

INFO SOURCE: E - EDI

DISCH CLNUP STATUS: 11/16/1990 ENTND - ELIGIBLE - NO TASK LEVEL DATA

CONTAMINATED MEDIA?: SOIL: Y SUR WATER: N GR WATER: Y MON WELL: Y # DW WELLS CONTAMINATED: 0

POLLUTANT: Z - Other Non Regulated

GALLONS OTHER UNKNOWN

CLEANUP INFORMATION

Mapid: 16

PGM ELIG OFF: PCLP29 - HILLSBOROUGH ENVIRONMENTAL PROTECTION COMMISSION

PGM ELIG SCORE: 10 PGM ELIG SCORE EFF DT: 11/4/1997 PGM ELIG R: 8533

ELIG STAT: E ELIG STAT DT: 11/16/1990 APPL RCVD: 1/3/1989 LOI: ELIG LTR SENT: 11/16/1990 REDETERM: N

DEDUCT AMT: DEDUCT PD TO DT: 0 COPAY AMT: COPAY TO DT: 0 CAP AMT:

CLNUP PROG: E - EARLY DETECTION INCEN CLNUP OFF: PCLP29 - HILLSBOROUGH ENVIRONMENTAL PROTECTION COMMISSION

SITE ASSESSMENT

CLNP RESP: ST - STATE
FUND ELLIG: -
ACTUAL COMPLETION DATE:
PAYMENT DATE:
ACTUAL COST:

REMEDIAL ACTION PLAN

CLEANUP RESP: ST - STATE
FUND ELLIG: -
ORDER APPRV DATE:
ACTUAL COMPL DATE:
PAYMENT DATE:
ACTUAL COST:

REMEDIAL ACTION

CLEANUP RESP: ST - STATE
FUND ELLIG: -
ACTUAL COST:
YEARS TO COMPL:

SITE REHABILITATION COMPLETION REPORT

ACTION TYPE: -
SUBMIT DATE:
REVIEW DATE:
ISSUE DATE:
COMPL STATUS: -
COMPL STATUS DT:
COMMENTS:

SOURCE REMOVAL

CLEANUP RESP: ST - STATE
FUND ELLIG: -
ACTUAL COMPLETION DATE:
FREE PRODUCT REMOVAL?(Y/N):
SOIL REMOVAL?(Y/N):
SOIL TONNAGE REMOVED:
SOIL TREATMENT?(Y/N):
OTHER TREATMENT?:
ALT PROC STATUS:
ALT PROC STATUS DT:
ALT PROC COMMENT:



Copyright © 1990-2017 Environmental Data Management, Inc.

For further information please contact us at 800-368-7376

Use of this information is strictly limited by EDM's authorization agreement, acknowledged by our clients for each report.

FDEP LEAKING UNDERGROUND STORAGE TANKS REPORT

(LUST)

Report Date: 1/25/2018

LUST Page 2 of 3

DISCHARGE INFORMATION

DISCHARGE DATE: 6/5/1996

Mapid: 16

INSPECTION DATE: 6/5/1996

CLEANUP WORK STATUS: INACTIVE

CLEANUP REQUIRED: R - CLEANUP REQUIRED

CLEANUP COMBINED:

INFO SOURCE: D - DISCHARGE NOTIFICATION

DISCH CLNUP STATUS: 09/04/1996 PNTD - PARTIAL ELIGIBILITY - NO TASK LEVEL DATA

CONTAMINATED MEDIA?: SOIL: SUR WATER: GR WATER: MON WELL: # DW WELLS CONTAMINATED:

POLLUTANT: Z - Other Non Regulated

GALLONS OTHER UNKNOWN

CLEANUP INFORMATION

Mapid: 16

PGM ELIG OFF: PCLP29 - HILLSBOROUGH ENVIRONMENTAL PROTECTION COMMISSION

PGM ELIG SCORE: 10

PGM ELIG SCORE EFF DT: 11/4/1997

PGM ELIG R: 8533

ELIG STAT: P

ELIG STAT DT: 9/4/1996

APPL RCVD: 6/30/1996

LOI: 6/30/1996

ELIG LTR SNT: 9/4/1996

REDETERM: N

DEDUCT AMT: 10000

DEDUCT PD TO DT: 0

COPAY AMT: 0

COPAY TO DT: 0

CAP AMT: 400000

CLNUP PROG: P - PETROLEUM LIABILITY AN CLNUP OFF: PCLP29 - HILLSBOROUGH ENVIRONMENTAL PROTECTION COMMISSION

SITE ASSESSMENT

CLNP RESP: -

FUND ELLIG: -

ACTUAL COMPLETION DATE:

PAYMENT DATE:

ACTUAL COST:

REMEDIAL ACTION PLAN

CLEANUP RESP: -

FUND ELLIG: -

ORDER APPRV DATE:

ACTUAL COMPL DATE:

PAYMENT DATE:

ACTUAL COST:

REMEDIAL ACTION

CLEANUP RESP: -

FUND ELLIG: -

ACTUAL COST:

YEARS TO COMPL:

SITE REHABILITATION COMPLETION REPORT

ACTION TYPE: -

SUBMIT DATE:

REVIEW DATE:

ISSUE DATE:

COMPL STATUS: -

COMPL STATUS DT:

COMMENTS:

SOURCE REMOVAL

CLEANUP RESP: -

FUND ELLIG: -

ACTUAL COMPLETION DATE:

FREE PRODUCT REMOVAL?(Y/N):

SOIL REMOVAL? (Y/N):

SOIL TONNAGE REMOVED:

SOIL TREATMENT?(Y/N):

OTHER TREATMENT?:

ALT PROC STATUS:

ALT PROC STATUS DT:

ALT PROC COMMENT:



Copyright © 1990-2017 Environmental Data Management, Inc.

For further information please contact us at 800-368-7376

Use of this information is strictly limited by EDM's authorization agreement, acknowledged by our clients for each report.

FDEP LEAKING UNDERGROUND STORAGE TANKS REPORT

(LUST)

Report Date: 1/25/2018

LUST Page 3 of 3

TANKS Data for LUST Sites:

FACILITY ID NUMBER, NAME AND LOCATION		OWNERSHIP INFORMATION		MAP ID NUMBER: 16	
8625142 TAMPA CITY-DPW FLEET MAINT-DIV #4 1710 DOYLE CARLTON DR TAMPA, FL 33607		TAMPA FIRE RESCUE 808 E ZACK ST ATTN: FRANK PFIS TAMPA, FL 33602 CONTACT TEL #: (813) 274-7528 CONTACT: FRANK PFISTER FACILITY TEL #: (813) 223-8248 COUNTY ID: 29 HILLSBOROUGH		Dist (Miles): Direction:	
FDEP INFORMATION PORTAL ON LINE DOCUMENTS (May Not Be Available For All Records)					
FAC STATUS: CLOSED		FAC TYPE: Local Government			
TANK #:	TANK VOL(GALS):	INST.DATE:	TANK CONTENTS:	TANK POSITION:	TANK STATUS (as of...)
1	10000	01-Jul-1978	Unleaded Gas	UNDERGROUND	REMOVED 01-May-1996
CONSTRUCTION TYPE: BALL CHECK VALVE/STEEL/SPILL CONTAINMENT BUCKET/TIGHT FILL PIPING TYPE: LEAK MONITORING: MANUALLY SAMPLED WELLS/MECHANICAL LINE LEAK DETECTOR					
TANK #:	TANK VOL(GALS):	INST.DATE:	TANK CONTENTS:	TANK POSITION:	TANK STATUS (as of...)
2	10000	01-Jul-1978	Unleaded Gas	UNDERGROUND	REMOVED 01-May-1996
CONSTRUCTION TYPE: BALL CHECK VALVE/STEEL/SPILL CONTAINMENT BUCKET/TIGHT FILL PIPING TYPE: LEAK MONITORING: MANUALLY SAMPLED WELLS/MECHANICAL LINE LEAK DETECTOR					
TANK #:	TANK VOL(GALS):	INST.DATE:	TANK CONTENTS:	TANK POSITION:	TANK STATUS (as of...)
3	10000	01-Jul-1978	Unleaded Gas	UNDERGROUND	REMOVED 01-May-1996
CONSTRUCTION TYPE: BALL CHECK VALVE/STEEL/SPILL CONTAINMENT BUCKET/TIGHT FILL PIPING TYPE: LEAK MONITORING: MANUALLY SAMPLED WELLS/MECHANICAL LINE LEAK DETECTOR					
TANK #:	TANK VOL(GALS):	INST.DATE:	TANK CONTENTS:	TANK POSITION:	TANK STATUS (as of...)
4	500	01-Jul-1978	Waste Oil	UNDERGROUND	CLOSED IN PLACE 01-Oct-1996
CONSTRUCTION TYPE: STEEL PIPING TYPE: LEAK MONITORING: MANUAL TANK GAUGING-USTS					

TANKS



Copyright © 1990-2017 Environmental Data Management, Inc.

For further information please contact us at 800-368-7376

Use of this information is strictly limited by EDM's authorization agreement, acknowledged by our clients for each report.

USEPA ENFORCEMENT AND COMPLIANCE HISTORY

(ECHO)

Report Date: 1/25/2018

ECHO Page 1 of 5

FRS ID NUMBER, NAME AND LOCATION:

110005589988
TAMPA FLEET DIV, CITY OF
1710 DOYLE CARLTON DRIVE
TAMPA, FL 33607

EPA REG: 04
TRIBAL?: N
FED FAC?:
COUNTY: HILLSBOROUGH
AGENCY LAT/LON: 27.959181/-82.461981

MAP ID NUMBER:

Dist (Miles):
Direction:

16

ECHO

ECHO ON LINE REPORTS (May Not Be Available For All Records)

GENERAL FACILITY INFO:

AFS ID?: N
NPDES ID?: N
SDWISID?: N
RCRAInfo ID?: Y
TRIS ID?: N
GHG ID?: N
FAC SIC CODES:
FAC NAICS CODES:
TRIS REPORTER?:
FIPS CODE: 12057
HUC CODE: 03100205
AIR NAA?
WBD CODE:
CONG DIST: 14
CENSUS BLK: 12057004200205
MAJ FAC?:
ACTV PERM?:
% MINORITY WITHIN 3 MI: 60.234
POP /SQ MI WITHIN 3 MI: 4391.37
TRIBAL WITHIN 25 MI: Seminole Tribe of
Florida - 5.9 mile(s)

INSPS IN 5 YRS: 0
LAST INSP: 4/13/1999
DAYS LAST INSP:
INFORMAL ENF ACTS LAST 5 YRS : 0
LAST INFORMAL ENF ACT :
FORMAL ENF ACTS LAST 5 YRS : 0
LAST FORMAL ENF ACT :
PENALTIES ASSESSED LAST 5 YRS : 0
TOTAL PENALTIES ASSESSED : 0
LAST PENALTY AMT :

QTRS NONCMPL LAST 5 YRS: 0
PGMS IN NONCOMPL: 0
CURR COMPL: No Violation
CURR IN SNC?: N
3YR QRTLY COMPL STATUS:

LAST EPA INSP: 4/13/1999
LAST STATE INSP:
LAST FORMAL EPA ENF:
LAST FORMAL STATE ENF:
LAST INFORMAL EPA ENF:
LAST INFORMAL STATE ENF:
FAC FED AGENCY:
FAC IMP WATERS DISCHARGER:

CLEAN AIR ACT INFO:

ICIS AIR ID:
CAA PERMIT TYPE:
NAICS CODE:
SIC CODE:
CAA INSPS IN LAST 5 YRS:
CAA DAYS LAST INSPN:
CAA INFORMAL ENF ACTS LAST 5 YRS:
CAA FORMAL ENF ACTS LAST 5 YRS:
CAA DATE LAST FORMAL ACTION:

CAA TOTAL PENALTIES:
CAA LAST PENALTY DATE:
CAA LAST PENALTY AMT:
CAA QTRS NONCMPL LAST 5 YRS:

CAA CURR COMPL:
CAA CURR HPV/SNC FLAG: N
CAA 3YR QRTLY COMPL STATUS:

CLEAN WATER ACT INFO:

NPDES ID:
CWA PERMIT TYPE:
NAICS CODE:
SIC CODE:
CWA INSPS IN LAST 5 YRS:
CWA DAYS LAST INSPN:
CWA INFORMAL ENF ACTS LAST 5 YRS:
CWA FORMAL ENF ACTS LAST 5 YRS:
CWA DATE LAST FORMAL ACTION:

CWA TOTAL PENALTIES:
CWA LAST PENALTY DATE:
CWA LAST PENALTY AMT:
CWA QTRS NONCMPL LAST 5 YRS:

CWA CURR COMPL:
CWA CURR HPV/SNC FLAG: N
CWA 3YR QRTLY COMPL STATUS:
CWA 3YR QRTS EFFL EXCEED:

RCRIS INFO:

RCRA ID: FLD982162810

RCRA TOTAL PENALTIES:

RCRA CURR COMPL: No Violation



Copyright © 1990-2017 Environmental Data Management, Inc.
For further information please contact us at 800-368-7376

Use of this information is strictly limited by EDM's authorization agreement, acknowledged by our clients for each report.

USEPA ENFORCEMENT AND COMPLIANCE HISTORY

(ECHO)

Report Date: 1/25/2018

ECHO Page 2 of 5

RCRA PERMIT TYPE: Other

NAICS CODE:

RCRA INSPS IN LAST 5 YRS:

RCRA DAYS LAST EVAL: 6669

RCRA INFORMAL ENF ACTS LAST 5 YRS:

RCRA FORMAL ENF ACTS LAST 5 YRS:

RCRA DATE LAST FORMAL ACTION:

RCRA LAST PENALTY DATE:

RCRA LAST PENALTY AMT:

RCRA QTRS NONCMPL LAST 5 YRS: 0

RCRA CURR HPV/SNC FLAG: N

RCRA 3YR QRTL COMPL STATU

SDWA INFO:

SDWA ID:

SDWA SYST TYPE:

SDWA INFORMAL ENF ACTS LAST 5 YRS:

SDWA FORMAL ENF ACTS LAST 5 YRS:

SDWA CURR COMPL:

SDWA CURR HPV/SNC FLAG: N

TRIS INFO:

TRIS ID:

TRIS TOTAL LBS ONSITE/OFFSITE:

TRIS LBS REL ONSITE:

TRIS LBS TXFR OFFSITE:

TRIS PAST RPTS?:

FED ENF INFO:

TOTAL FEC CASES 5 YRS:

FEC LAST DATE:

FEC TOTAL PENLTY:

GRN HOUSE GAS INFO:

GHG ID:

GHG EMISSIONS MT: N

FRS ID NUMBER, NAME AND LOCATION:

110035517768

TAMPA - SUBSTATION 4, CITY OF

1710 DOYLE CARLTON DR

TAMPA, FL 33607

EPA REG: 04

TRIBAL?: N

FED FAC?:

COUNTY: HILLSBOROUGH

AGENCY LAT/LON: 27.963341/ -82.501444

MAP ID NUMBER:

Dist (Miles):

Direction:

16

E
C
H
O

ECHO ON LINE REPORTS (May Not Be Available For All Records)

GENERAL FACILITY INFO:

AFS ID?: N

NPDES ID?: N

SDWISID?: N

RCRAInfo ID?: Y

TRIS ID?: N

GHG ID?: N

FAC SIC CODES:

FAC NAICS CODES:

TRIS REPORTER?:

FIPS CODE: 12057

HUC CODE: 03100206

AIR NAA?

WBD CODE: 031002060203

CONG DIST: 14

CENSUS BLK: 12057004600300

MAJ FAC?:

ACTV PERM?: Y

% MINORITY WITHIN 3 MI: 55.844

POP /SQ MI WITHIN 3 MI: 3665.5

TRIBAL WITHIN 25 MI: Seminole Tribe of
Florida - 8.1 mile(s)

INSPS IN 5 YRS: 0

LAST INSP:

DAYS LAST INSP:

INFORMAL ENF ACTS LAST 5 YRS : 0

LAST INFORMAL ENF ACT :

FORMAL ENF ACTS LAST 5 YRS : 0

LAST FORMAL ENF ACT :

PENALTIES ASSESSED LAST 5 YRS : 0

TOTAL PENALTIES ASSESSED : 0

LAST PENALTY AMT :

QTRS NONCMPL LAST 5 YRS: 0

PGMS IN NONCOMPL: 0

CURR COMPL: No Violation

CURR IN SNC?: N

3YR QRTL COMPL STATUS:

CLEAN AIR ACT INFO:

ICIS AIR ID:

CAA PERMIT TYPE:

NAICS CODE:

SIC CODE:

CAA INSPS IN LAST 5 YRS:

CAA TOTAL PENALTIES:

CAA LAST PENALTY DATE:

CAA LAST PENALTY AMT:

CAA QTRS NONCMPL LAST 5 YRS:

CAA CURR COMPL:

CAA CURR HPV/SNC FLAG: N

CAA 3YR QRTL COMPL STATUS:



Copyright © 1990-2017 Environmental Data Management, Inc.

For further information please contact us at 800-368-7376

Use of this information is strictly limited by EDM's authorization agreement, acknowledged by our clients for each report.

USEPA ENFORCEMENT AND COMPLIANCE HISTORY

(ECHO)

Report Date: 1/25/2018

ECHO Page 3 of 5

CAA DAYS LAST INSPN:
CAA INFORMAL ENF ACTS LAST 5 YRS:
CAA FORMAL ENF ACTS LAST 5 YRS:
CAA DATE LAST FORMAL ACTION:

CLEAN WATER ACT INFO:

NPDES ID:
CWA PERMIT TYPE:
NAICS CODE:
SIC CODE:
CWA INSPS IN LAST 5 YRS:
CWA DAYS LAST INSPN:
CWA INFORMAL ENF ACTS LAST 5 YRS:
CWA FORMAL ENF ACTS LAST 5 YRS:
CWA DATE LAST FORMAL ACTION:

CWA TOTAL PENALTIES:
CWA LAST PENALTY DATE:
CWA LAST PENALTY AMT:
CWA QTRS NONCMPL LAST 5 YRS:

CWA CURR COMPL:
CWA CURR HPV/SNC FLAG: N
CWA 3YR QRTLTY COMPL STATUS:

CWA 3YR QTRS EFFL EXCEED:

RCRA INFO:

RCRA ID: FLTMP8801539
RCRA PERMIT TYPE: CESQG
NAICS CODE:
RCRA INSPS IN LAST 5 YRS:
RCRA DAYS LAST EVAL:
RCRA INFORMAL ENF ACTS LAST 5 YRS:
RCRA FORMAL ENF ACTS LAST 5 YRS:
RCRA DATE LAST FORMAL ACTION:

RCRA TOTAL PENALTIES:
RCRA LAST PENALTY DATE:
RCRA LAST PENALTY AMT:
RCRA QTRS NONCMPL LAST 5 YRS: 0

RCRA CURR COMPL: No Violation
RCRA CURR HPV/SNC FLAG: N
RCRA 3YR QRTLTY COMPL STATU

SDWA INFO:

SDWA ID:
SDWA SYST TYPE:
SDWA INFORMAL ENF ACTS LAST 5 YRS:
SDWA FORMAL ENF ACTS LAST 5 YRS:
SDWA CURR COMPL:
SDWA CURR HPV/SNC FLAG: N

TRIS INFO:

TRIS ID:
TRIS TOTAL LBS ONSITE/OFFSITE:
TRIS LBS REL ONSITE:
TRIS LBS TXFR OFFSITE:
TRIS PAST RPTS?:

FED ENF INFO:

TOTAL FEC CASES 5 YRS:
FEC LAST DATE:
FEC TOTAL PENLTY:

GRN HOUSE GAS INFO:

GHG ID:

GHG EMISSIONS MT: N

FRS ID NUMBER, NAME AND LOCATION:

110056344317
WATER WORKS PARK PHASE II/BROWNFIELDS
1710 N HIGHLAND AVE
TAMPA, FL 33602

EPA REG: 04
TRIBAL?: N
FED FAC?: N
COUNTY: HILLSBOROUGH
AGENCY LAT/LON: 27.959543/ -82.462389

MAP ID NUMBER:

Dist (Miles):
Direction:

16

E
C
H
O

[ECHO ON LINE REPORTS](#) (May Not Be Available For All Records)

GENERAL FACILITY INFO:



Copyright © 1990-2017 Environmental Data Management, Inc.

For further information please contact us at 800-368-7376

Use of this information is strictly limited by EDM's authorization agreement, acknowledged by our clients for each report.

USEPA ENFORCEMENT AND COMPLIANCE HISTORY

(ECHO)

Report Date: 1/25/2018

ECHO Page 4 of 5

AFS ID?: N
NPDES ID?: Y
SDWISID?: N
RCRAInfo ID?: N
TRIS ID?: N
GHG ID?: N
FAC SIC CODES:
FAC NAICS CODES:
TRIS REPORTER?:
FIPS CODE: FL057
HUC CODE: 03100205
AIR NAA?
WBD CODE: 031002050503
CONG DIST: 14
CENSUS BLK: 12057004200204
MAJ FAC?:
ACTV PERM?: Y
% MINORITY WITHIN 3 MI: 60.29
POP /SQ MI WITHIN 3 MI: 4410.86
TRIBAL WITHIN 25 MI: Seminole Tribe of
Florida - 5.9 mile(s)

INSPS IN 5 YRS: 0
LAST INSP:
DAYS LAST INSP:
INFORMAL ENF ACTS LAST 5 YRS : 0
LAST INFORMAL ENF ACT :
FORMAL ENF ACTS LAST 5 YRS : 0
LAST FORMAL ENF ACT :
PENALTIES ASSESSED LAST 5 YRS : 0
TOTAL PENALTIES ASSESSED : 0
LAST PENALTY AMT :

QTRS NONCMPL LAST 5 YRS: 0
PGMS IN NONCOMPL: 0
CURR COMPL: No Violation
CURR IN SNC?: N
3YR QRTL COMPL STATUS:

LAST EPA INSP:
LAST STATE INSP:
LAST FORMAL EPA ENF:
LAST FORMAL STATE ENF:
LAST INFORMAL EPA ENF:
LAST INFORMAL STATE ENF:
FAC FED AGENCY:
FAC IMP WATERS DISCHARGER: Y

CLEAN AIR ACT INFO:

ICIS AIR ID:
CAA PERMIT TYPE:
NAICS CODE:
SIC CODE:
CAA INSPS IN LAST 5 YRS:
CAA DAYS LAST INSPN:
CAA INFORMAL ENF ACTS LAST 5 YRS:
CAA FORMAL ENF ACTS LAST 5 YRS:
CAA DATE LAST FORMAL ACTION:

CAA TOTAL PENALTIES:
CAA LAST PENALTY DATE:
CAA LAST PENALTY AMT:
CAA QTRS NONCMPL LAST 5 YRS:

CAA CURR COMPL:
CAA CURR HPV/SNC FLAG: N
CAA 3YR QRTL COMPL STATUS:

CLEAN WATER ACT INFO:

NPDES ID: FLR10NI22
CWA PERMIT TYPE: Minor
NAICS CODE:
SIC CODE:
CWA INSPS IN LAST 5 YRS:
CWA DAYS LAST INSPN:
CWA INFORMAL ENF ACTS LAST 5 YRS:
CWA FORMAL ENF ACTS LAST 5 YRS:
CWA DATE LAST FORMAL ACTION:

CWA TOTAL PENALTIES:
CWA LAST PENALTY DATE:
CWA LAST PENALTY AMT:
CWA QTRS NONCMPL LAST 5 YRS: 0

CWA CURR COMPL: No Violation
CWA CURR HPV/SNC FLAG: N
CWA 3YR QRTL COMPL STATUS:
CWA 3YR QRTS EFFL EXCEED:

RCRA INFO:

RCRA ID:
RCRA PERMIT TYPE:
NAICS CODE:
RCRA INSPS IN LAST 5 YRS:
RCRA DAYS LAST EVAL:
RCRA INFORMAL ENF ACTS LAST 5 YRS:
RCRA FORMAL ENF ACTS LAST 5 YRS:
RCRA DATE LAST FORMAL ACTION:

RCRA TOTAL PENALTIES:
RCRA LAST PENALTY DATE:
RCRA LAST PENALTY AMT:
RCRA QTRS NONCMPL LAST 5 YRS:

RCRA CURR COMPL:
RCRA CURR HPV/SNC FLAG: N
RCRA 3YR QRTL COMPL STATU

SDWA INFO:

TRIS INFO:

FED ENF INFO:



Copyright © 1990-2017 Environmental Data Management, Inc.

For further information please contact us at 800-368-7376

Use of this information is strictly limited by EDM's authorization agreement, acknowledged by our clients for each report.

USEPA ENFORCEMENT AND COMPLIANCE HISTORY

(ECHO)

Report Date: 1/25/2018

ECHO Page 5 of 5

SDWA ID:

SWDA SYST TYPE:

SDWA INFORMAL ENF ACTS LAST 5 YRS:

SDWA FORMAL ENF ACTS LAST 5 YRS:

SDWA CURR COMPL:

SDWA CURR HPV/SNC FLAG: N

GRN HOUSE GAS INFO:

GHG ID:

TRIS ID:

TRIS TOTAL LBS ONSITE/OFFSITE:

TRIS LBS REL ONSITE:

TRIS LBS TXFR OFFSITE:

TRIS PAST RPTS?:

GHG EMISSIONS MT: N

TOTAL FEC CASES 5 YRS:

FEC LAST DATE:

FEC TOTAL PENLTY:



Copyright © 1990-2017 Environmental Data Management, Inc.

For further information please contact us at 800-368-7376

Use of this information is strictly limited by EDM's authorization agreement, acknowledged by our clients for each report.

FDEP SITE INVESTIGATION SECTION SITES, FDEP CLEANUP SITES AND FDER SITES LIST

(STCERC)

Report Date: 1/25/2018

STCERC Page 1 of 2

FACILITY NAME AND LOCATION:

MAP ID NUMBER:

17

STCERC

-HISTORICAL ENTRY-

Tampa Water Works Park Site
1812 North Highland Avenue
TAMPA, FL 33605

Dist (Miles):

Direction:

AGENCY SITE LAT/LON: 27.959121845318 -82.46313118269

[FDEP INFORMATION PORTAL ON LINE DOCUMENTS](#) (May Not Be Available For All Records)

FDEP SITE INVESTIGATION SECTION INFO:

SITE NO: BF291305001

DISTRICT: SWD

ALT SITE NO:

FDEP CLEANUP SITES INFO:

FDEP CLEANUP NO: 49833809

CLEANUP SITES PGM AREA: BF

CLEANUP SITES SOURCE: ARCSDE.DEP.BROWNFIELD_SITE
S

CLEANUP SITES CATEGORY: BROWN

CLEANUP SITES SOURCE ID: BF291305001

CLEANUP SITES REMED STATUS: ACTIVE

CLEANUP SITES COMMENTS: ACTIVE

FDER SITES LIST INFO:

SITE NUMBER:

PROJECT MGR:

STATUS:

LEAD UNIT:

ATTORNEY:

STATUS DATE:

SUPPORT UNIT:



Copyright © 1990-2017 Environmental Data Management, Inc.

For further information please contact us at 800-368-7376

Use of this information is strictly limited by EDM's authorization agreement, acknowledged by our clients for each report.

FDEP SITE INVESTIGATION SECTION SITES, FDEP CLEANUP SITES AND FDER SITES LIST

(STCERC)

Report Date: 1/25/2018

STCERC Page 2 of 2

FACILITY NAME AND LOCATION:

TAMPA WATERWORKS PARK
1812 N HIGHLAND AVENUE
TAMPA, FL 33605

MAP ID NUMBER:

17

Dist (Miles):

Direction:

AGENCY SITE LAT/LON: 27.958774590727 -82.4629568501

[FDEP INFORMATION PORTAL ON LINE DOCUMENTS](#) (May Not Be Available For All Records)

FDEP SITE INVESTIGATION SECTION INFO:

SITE NO: COM_322674

DISTRICT: SWHI

ALT SITE NO:

FDEP CLEANUP SITES INFO:

FDEP CLEANUP NO: 51358477

CLEANUP SITES SOURCE: COMET

CLEANUP SITES SOURCE ID: COM_322674

CLEANUP SITES COMMENTS: ACTIVE

CLEANUP SITES PGM AREA: CU

CLEANUP SITES CATEGORY: OTHCU

CLEANUP SITES REMED STATUS: ACTIVE

FDER SITES LIST INFO:

SITE NUMBER:

PROJECT MGR:

STATUS:

LEAD UNIT:

ATTORNEY:

STATUS DATE:

SUPPORT UNIT:

STCERC



Copyright © 1990-2017 Environmental Data Management, Inc.

For further information please contact us at 800-368-7376

Use of this information is strictly limited by EDM's authorization agreement, acknowledged by our clients for each report.

FDEP DESIGNATED BROWNFIELDS

Report Date: 1/25/2018

(BRWNFLDS)

BRWNFLDS Page 1 of 1

ID NUMBER, NAME AND LOCATION

BF291305000
Tampa Water Works Park Brownfield Area

TAMPA, FL

AREA ID: BF291305000
AREA NAME: Tampa Water Works Park
Brownfield Area
SITE ID:
SOURCE: The City of Tampa
FDEP DISTRICT: Southwest
AGENCY LAT/LON: 27.9593 / -82.4631

MAP ID NUMBER:

Dist (Miles):

Direction:

17

B
R
W
N
F
L
D
S

[FDEP INFORMATION PORTAL ON LINE DOCUMENTS](#) (May Not Be Available For All Records)

ACREAGE: 5.58556004554 RESOLUTION DATE: 11/7/2013 RESOLUTION #: 2013-865
BSRA DATE: SRCO DATE: REMEDIATION STATUS:
COMMENTS:

ID NUMBER, NAME AND LOCATION

BF291305001
Tampa Water Works Park Site

1812 North Highland Avenue
TAMPA, FL 33605

AREA ID: BF291305000
AREA NAME: Tampa Water Works Park
Brownfield Area
SITE ID: BF291305001
SOURCE: The City of Tampa
FDEP DISTRICT: Southwest
AGENCY LAT/LON: 27.9591 / -82.4631

MAP ID NUMBER:

Dist (Miles):

Direction:

17

B
R
W
N
F
L
D
S

[FDEP INFORMATION PORTAL ON LINE DOCUMENTS](#) (May Not Be Available For All Records)

ACREAGE: 4.39000881289 RESOLUTION DATE: RESOLUTION #:
BSRA DATE: 12/12/2013 SRCO DATE: REMEDIATION STATUS:
COMMENTS:



Copyright © 1990-2017 Environmental Data Management, Inc.

For further information please contact us at 800-368-7376

Use of this information is strictly limited by EDM's authorization agreement, acknowledged by our clients for each report.

FDEP VOLUNTARY CLEANUP SITES

(VOLCLNUP)

Report Date: 1/25/2018

VOLCLNUP Page 1 of 2

FACILITY ID NUMBER, NAME AND LOCATION:

322674
TAMPA WATERWORKS PARK
1812 N HIGHLAND AVENUE
TAMPA, FL 33605

COUNTY: HILLSBOROUGH
DISTRICT: SWHI
AGENCY LAT: 27.9587745916048
AGENCY LON: -82.462956848048

MAP ID NUMBER:

17

Dist (Miles):
Direction:

VOLCLNUP

[FDEP INFORMATION PORTAL ON LINE DOCUMENTS](#) (May Not Be Available For All Records)

BSRA DATA

AREA ID: AREA NAME:
ACREAGE: REMED STATUS: BSRA DATE: SRCO DATE:
COMMENTS:

WASTE CLEANUP DATA

PROJ ID: 339548 OGC NO: STATUS: OPEN PRIORITY SCORE: INIT DATA RCVD: 12/12/2013
CONTAMINANTS:
OFFSITE CONTAM?: FEATURE:

WASTE CLEANUP DATA

PROJ ID: 339548 OGC NO: STATUS: OPEN PRIORITY SCORE: INIT DATA RCVD: 7/15/2013
CONTAMINANTS: 95 UCL for soil
OFFSITE CONTAM?: FEATURE:

FACILITY ID NUMBER, NAME AND LOCATION:

BF291305000 --HISTORICAL ENTRY--
Tampa Water Works Park Site
1812 North Highland Avenue
TAMPA, FL 33605

COUNTY: HILLSBOROUGH
DISTRICT:
AGENCY LAT:
AGENCY LON:

MAP ID NUMBER:

17

Dist (Miles):
Direction:

VOLCLNUP

[FDEP INFORMATION PORTAL ON LINE DOCUMENTS](#) (May Not Be Available For All Records)

BSRA DATA

AREA ID: BF291305001 AREA NAME: Tampa Water Works Park Brownfield Area
ACREAGE: 4.39000881289 REMED STATUS: BSRA DATE: 12/12/201 SRCO DATE:
COMMENTS:

WASTE CLEANUP DATA

PROJ ID: - OGC NO: STATUS: PRIORITY SCORE: INIT DATA RCVD: 12:00:00 AM
CONTAMINANTS:
OFFSITE CONTAM?: FEATURE:



FDEP VOLUNTARY CLEANUP SITES

(VOLCLNUP)

Report Date: 1/25/2018

VOLCLNUP Page 2 of 2

FACILITY ID NUMBER, NAME AND LOCATION:

BF291305001
Tampa Water Works Park Site
1812 North Highland Avenue
TAMPA, FL 33605

COUNTY: HILLSBOROUGH
DISTRICT: Southwest
AGENCY LAT: 27.9591
AGENCY LON: -82.4631

MAP ID NUMBER:

17

Dist (Miles):

Direction:

VOLCLNUP

[FDEP INFORMATION PORTAL ON LINE DOCUMENTS](#) (May Not Be Available For All Records)

BSRA DATA

AREA ID: BF291305000 AREA NAME: Tampa Water Works Park Brownfield Area
ACREAGE: 4.39000881289 REMED STATUS: BSRA DATE: 12/12/201 SRCO DATE:
COMMENTS:

WASTE CLEANUP DATA

PROJ ID: - OGC NO: STATUS: PRIORITY SCORE: INIT DATA RCVD: 12:00:00 AM
CONTAMINANTS:
OFFSITE CONTAM?: FEATURE:



USEPA BROWNFIELD PROPERTIES

(USBRWNFLDS)

Report Date: 1/25/2018

USBRWNFLDS Page 1 of 1

PROP ID NO, NAME AND LOCATION:

10355
Former Tampa Police Station
1710 N. TAMPA STREET

MAP ID NUMBER:

18

U
S
B
R
W
N
F
L
D
S

CURR OWNER:
OWNER TYPE:
PROPERTY SIZE (ACRES): 2
LOCAL PARCEL NO:

Dist (Miles):
Direction:

GRANT NO:
GRANT NAME:
GRANT RECIPIENT: R4 Brownfields TBA (previously Superfund TBA)

GRANT TYPE: TBA
GRANT DATE:
GRANT AMOUNT:
GRANT FUNDING: Hazardous

PREDOMINANT PAST USE (ACRES): GREENSPACE: RESIDENTIAL: COMMERCIAL: INDUSTRIAL: MULTISTORY:

PROPERTY DESCR:

CONTAMINANT FOUND:

PETRO: CON SUB: ASBESTOS: PCBs: PAHs: VOCs: LEAD: SEL: IRON: ARS: CAD: CHRM: COP: MERC: NI: PEST: SVOCs: OTHER METALS: UNK: NONE:

OTHER: OTHER DESCRIPTION:

CONTAMINANT CLEANED UP:

PETRO: CON SUB: ASBESTOS: PCBs: PAHs: VOCs: LEAD: SEL: IRON: ARS: CAD: CHRM: COP: MERC: NI: PEST: SVOCs: OTHER METALS: UNK: NONE:

OTHER: OTHER DESCRIPTION:

MEDIA AFFECTED:

SOIL: AIR: SUR WAT: GRD WAT: DRK WAT:

MEDIA CLEANED UP:

SOIL: AIR: SUR WAT: GRD WAT: DRK WAT:

INST CONTROL ACTIVITY

IC REQ?: IC IN PLACE?: DATE IC IN PLACE: PROPR CONTROLS:

U

SEDMT: BLD MAT: IND AIR: NONE: UNKNOWN: SEDMT: BLD MAT: IND AIR: UNKNOWN: GOVT CONTROLS: ENF/PERMIT TOOLS: INF DEVICES:

ACTIVITY: Phase I Environmental Assessment

18

ASSESSMENT ACTIVITY

START DATE: 4/5/1999
COMPL DATE: 4/5/1999
FUNDING SOURCE: US EPA - TBA Funding
FUNDING ENTITY: EPA
FUNDING AMOUNT: 1

CLEANUP ACTIVITY

CLNUP REQD?:
START DATE: -
CMPL DATE:
ACRES CLEANED UP:
FUNDING SOURCE: -
FUNDING ENTITY:
FUNDING AMOUNT:
NFA ISSUE DATE:

REDEVELOPMENT ACTIVITY

START DATE:
FUTURE USE GREENSPACE (ACRES):
FUTURE USE RES (ACRES):
FUTURE USE COMM (ACRES):
FUTURE USE IND (ACRES):
FUTURE USE MULTISTORY:
CLNUP/REDEV JOBS:
GREENSPACE CREATED:
FUNDING SOURCE:
FUNDING ENTITY:
FUNDING AMOUNT:

ACTIVITY: Phase II Environmental Assessment

18

ASSESSMENT ACTIVITY

START DATE: 10/15/1999
COMPL DATE: 10/15/1999
FUNDING SOURCE: -
FUNDING ENTITY:
FUNDING AMOUNT:

CLEANUP ACTIVITY

CLNUP REQD?:
START DATE: -
CMPL DATE:
ACRES CLEANED UP:
FUNDING SOURCE: -
FUNDING ENTITY:
FUNDING AMOUNT:
NFA ISSUE DATE:

REDEVELOPMENT ACTIVITY

START DATE:
FUTURE USE GREENSPACE (ACRES):
FUTURE USE RES (ACRES):
FUTURE USE COMM (ACRES):
FUTURE USE IND (ACRES):
FUTURE USE MULTISTORY:
CLNUP/REDEV JOBS:
GREENSPACE CREATED:
FUNDING SOURCE:
FUNDING ENTITY:
FUNDING AMOUNT:



FDEP SITE INVESTIGATION SECTION SITES, FDEP CLEANUP SITES AND FDER SITES LIST

(STCERC)

Report Date: 1/25/2018

STCERC Page 1 of 2

FACILITY NAME AND LOCATION:

TAMPA CITY-POLICE DEPT
1710 N TAMPA ST
TAMPA, FL 33602 2648

MAP ID NUMBER:

18

Dist (Miles):

Direction:

AGENCY SITE LAT/LON: 27.959156901152 -82.46189512609

[FDEP INFORMATION PORTAL ON LINE DOCUMENTS](#) (May Not Be Available For All Records)

FDEP SITE INVESTIGATION SECTION INFO:

SITE NO: 8942563

DISTRICT: SWD

ALT SITE NO:

FDEP CLEANUP SITES INFO:

FDEP CLEANUP NO: 51364580

CLEANUP SITES SOURCE: STCM

CLEANUP SITES SOURCE ID: 8942563

CLEANUP SITES COMMENTS: ACTIVE

CLEANUP SITES PGM AREA: TK

CLEANUP SITES CATEGORY: PETRO

CLEANUP SITES REMED STATUS: ACTIVE

FDER SITES LIST INFO:

SITE NUMBER:

PROJECT MGR:

STATUS:

LEAD UNIT:

ATTORNEY:

STATUS DATE:

SUPPORT UNIT:

STCERC



Copyright © 1990-2017 Environmental Data Management, Inc.

For further information please contact us at 800-368-7376

Use of this information is strictly limited by EDM's authorization agreement, acknowledged by our clients for each report.

FDEP SITE INVESTIGATION SECTION SITES, FDEP CLEANUP SITES AND FDER SITES LIST

(STCERC)

Report Date: 1/25/2018

STCERC Page 2 of 2

FACILITY NAME AND LOCATION:

TAMPA CITY-POLICE DEPT
1801 N HIGHLAND AVE *** USE #8942563 ***
TAMPA, FL 33602 2656

MAP ID NUMBER:

18

Dist (Miles):

Direction:

AGENCY SITE LAT/LON: 27.959916704548 -82.46190604012

[FDEP INFORMATION PORTAL ON LINE DOCUMENTS](#) (May Not Be Available For All Records)

FDEP SITE INVESTIGATION SECTION INFO:

SITE NO: 8942565

DISTRICT: SWD

ALT SITE NO:

FDEP CLEANUP SITES INFO:

FDEP CLEANUP NO: 51364579

CLEANUP SITES SOURCE: STCM

CLEANUP SITES SOURCE ID: 8942565

CLEANUP SITES COMMENTS: ACTIVE

CLEANUP SITES PGM AREA: TK

CLEANUP SITES CATEGORY: PETRO

CLEANUP SITES REMED STATUS: ACTIVE

FDER SITES LIST INFO:

SITE NUMBER:

PROJECT MGR:

STATUS:

LEAD UNIT:

ATTORNEY:

STATUS DATE:

SUPPORT UNIT:

STCERC



Copyright © 1990-2017 Environmental Data Management, Inc.

For further information please contact us at 800-368-7376

Use of this information is strictly limited by EDM's authorization agreement, acknowledged by our clients for each report.

FDEP LEAKING UNDERGROUND STORAGE TANKS REPORT

(LUST)

Report Date: 1/25/2018

LUST Page 1 of 5

FACILITY ID NUMBER, NAME AND LOCATION

8942563
TAMPA CITY-POLICE DEPT
1710 N TAMPA ST
TAMPA, FL 33602-2648

OWNERSHIP INFO:

ACCOUNT OWNER
TAMPA,CITY-POLICE DEPT
1710 N TAMPA ST
TAMPA, FL 33602-2648
(813)274-8082
COUNTY ID: 29 HILLSBOROUGH
AGCY LAT/LON(DMS): 27,57,32.9462 82,27,42.8102
FAC OPERATOR: HALLIE CALLIG
FAC TEL #: (813)274-8082

MAP ID NUMBER:

Dist (Miles):
Direction:

18

L
U
S
T

[FDEP INFORMATION PORTAL ON LINE DOCUMENTS](#) (May Not Be Available For All Records)

FAC STATUS: CLOSED

FAC TYPE: H - Local Government

SCORE 6 **SCORE EFF DT:** 8/3/2009 **RANK:** 8533 **SCORE WHEN RANKED:** 10 **FAC CLNUP STATUS:**

DISCHARGE INFORMATION

DISCHARGE DATE: 12/28/1988

Mapid: 18

INSPECTION DATE: 11/28/1989

CLEANUP WORK STATUS: ACTIVE

CLEANUP REQUIRED R - CLEANUP REQUIRED

CLEANUP COMBINED:

INFO SOURCE: E - EDI

DISCH CLNUP STATUS: 12/06/2016 RA - RA ONGOING

CONTAMINATED MEDIA?: **SOIL:** Y **SUR WATER:** N **GR WATER:** N **MON WELL:** N **# DW WELLS CONTAMINATED:** 0

POLLUTANT : D - Vehicular Diesel

GALLONS **OTHER**

CLEANUP INFORMATION

Mapid: 18

PGM ELIG OFF: PCLP29 - HILLSBOROUGH ENVIRONMENTAL PROTECTION COMMISSION

PGM ELIG SCORE: 6 **PGM ELIG SCORE EFF DT:** 8/3/2009 **PGM ELIG R:** 8533

ELIG STAT: E **ELIG STAT DT:** 12/29/198 **APPL RCVD:** 12/30/1988 **LOI:** **ELIG LTR SENT:** 12/29/1989 **REDETERM:** N

DEDUCT AMT: **DEDUCT PD TO DT:** 0 **COPAY AMT:** **COPAY TO DT:** 0 **CAP AMT:**

CLNUP PROG: E - EARLY DETECTION INCEN **CLNUP OFF:** PCLP29 - HILLSBOROUGH ENVIRONMENTAL PROTECTION COMMISSION

SITE ASSESSMENT

CLNP RESP: ST - STATE
FUND ELLIG: -
ACTUAL COMPLETION DATE:
PAYMENT DATE:
ACTUAL COST:

REMEDIAL ACTION PLAN

CLEANUP RESP: ST - STATE
FUND ELLIG: -
ORDER APPRV DATE:
ACTUAL COMPL DATE:
PAYMENT DATE:
ACTUAL COST:

REMEDIAL ACTION

CLEANUP RESP: ST - STATE
FUND ELLIG: -
ACTUAL COST:
YEARS TO COMPL:

SITE REHABILITATION COMPLETION REPORT

ACTION TYPE: -
SUBMIT DATE:
REVIEW DATE:
ISSUE DATE:
COMPL STATUS: -
COMPL STATUS DT:
COMMENTS:

SOURCE REMOVAL

CLEANUP RESP: ST - STATE
FUND ELLIG: -
ACTUAL COMPLETION DATE:
FREE PRODUCT REMOVAL?(Y/N):
SOIL REMOVAL?(Y/N):
SOIL TONNAGE REMOVED:
SOIL TREATMENT?(Y/N):
OTHER TREATMENT?:
ALT PROC STATUS:
ALT PROC STATUS DT:
ALT PROC COMMENT:



Copyright © 1990-2017 Environmental Data Management, Inc.

For further information please contact us at 800-368-7376

Use of this information is strictly limited by EDM's authorization agreement, acknowledged by our clients for each report.

FDEP LEAKING UNDERGROUND STORAGE TANKS REPORT

(LUST)

Report Date: 1/25/2018

LUST Page 2 of 5

TANKS Data for LUST Sites:

FACILITY ID NUMBER, NAME AND LOCATION		OWNERSHIP INFORMATION		MAP ID NUMBER: 18	
8942563 TAMPA CITY-POLICE DEPT 1710 N TAMPA ST TAMPA, FL 33602		TAMPA,CITY-POLICE DEPT 1710 N TAMPA ST TAMPA, FL 33602 CONTACT TEL #: (813) 274-8082 CONTACT: HALLIE CALIG FACILITY TEL #: (813) 274-8082 COUNTY ID: 29 HILLSBOROUGH		Dist (Miles): Direction:	
FDEP INFORMATION PORTAL ON LINE DOCUMENTS (May Not Be Available For All Records)					
FAC STATUS: CLOSED		FAC TYPE: Local Government			
TANK #:	TANK VOL(GALS):	INST.DATE:	TANK CONTENTS:	TANK POSITION:	TANK STATUS (as of...)
1	2000	01-Jul-1982	Emerg Generator Diesel	UNDERGROUND	REMOVED 23-Jun-2000
CONSTRUCTION TYPE: FIBERGLASS PIPING TYPE: LEAK MONITORING: UNKNOWN					
TANK #:	TANK VOL(GALS):	INST.DATE:	TANK CONTENTS:	TANK POSITION:	TANK STATUS (as of...)
2	500	01-Jul-1960	Emerg Generator Diesel	UNDERGROUND	REMOVED 23-Jun-2000
CONSTRUCTION TYPE: STEEL PIPING TYPE: LEAK MONITORING: UNKNOWN					
TANK #:	TANK VOL(GALS):	INST.DATE:	TANK CONTENTS:	TANK POSITION:	TANK STATUS (as of...)
3	500		Other Non Regulated	UNDERGROUND	REMOVED
CONSTRUCTION TYPE: STEEL PIPING TYPE: LEAK MONITORING: UNKNOWN					
TANK #:	TANK VOL(GALS):	INST.DATE:	TANK CONTENTS:	TANK POSITION:	TANK STATUS (as of...)
4	5000	01-Jul-1960	Fuel Oil - Onsite Heat	UNDERGROUND	REMOVED 01-Nov-1997
CONSTRUCTION TYPE: STEEL PIPING TYPE: LEAK MONITORING: NOT REQUIRED					

T
A
N
K
S



Copyright © 1990-2017 Environmental Data Management, Inc.

For further information please contact us at 800-368-7376

Use of this information is strictly limited by EDM's authorization agreement, acknowledged by our clients for each report.

FDEP LEAKING UNDERGROUND STORAGE TANKS REPORT

(LUST)

Report Date: 1/25/2018

LUST Page 3 of 5

FACILITY ID NUMBER, NAME AND LOCATION

8942565
TAMPA CITY-POLICE DEPT
1801 N HIGHLAND AVE *** USE #8942563 ***
TAMPA, FL 33602-2656

OWNERSHIP INFO:

ACCOUNT OWNER
TAMPA,CITY-POLICE DEPT
1710 N TAMPA ST
TAMPA, FL 33602-2648
(813)274-8082
COUNTY ID: 29 HILLSBOROUGH
AGCY LAT/LON(DMS): 27,57,35.6815 82,27,42.8495
FAC OPERATOR: DAVID OSTING
FAC TEL #: (813)225-5986

MAP ID NUMBER:

Dist (Miles):
Direction:

18

L
U
S
T

[FDEP INFORMATION PORTAL ON LINE DOCUMENTS](#) (May Not Be Available For All Records)

FAC STATUS: CLOSED

FAC TYPE: H - Local Government

SCORE 10 SCORE EFF DT: 11/18/2008 RANK: 8060 SCORE WHEN RANKED: 11 FAC CLNUP STATUS:

DISCHARGE INFORMATION

DISCHARGE DATE: 12/28/1988

Mapid: 18

INSPECTION DATE: 6/5/1989

CLEANUP WORK STATUS: ACTIVE

CLEANUP REQUIRED R - CLEANUP REQUIRED

CLEANUP COMBINED:

INFO SOURCE: E - EDI

DISCH CLNUP STATUS: 12/20/2016 SA - SA ONGOING

CONTAMINATED MEDIA?: SOIL: Y SUR WATER: N GR WATER: Y MON WELL: Y # DW WELLS CONTAMINATED: 0

POLLUTANT : Z - Other Non Regulated

GALLONS OTHER

CLEANUP INFORMATION

Mapid: 18

PGM ELIG OFF: PCLP29 - HILLSBOROUGH ENVIRONMENTAL PROTECTION COMMISSION

PGM ELIG SCORE: 10 PGM ELIG SCORE EFF DT: 11/18/2008 PGM ELIG R: 8060

ELIG STAT: E ELIG STAT DT: 9/29/1989 APPL RCVD: 12/30/1988 LOI: ELIG LTR SENT: 9/29/1989 REDETERM: N

DEDUCT AMT: DEDUCT PD TO DT: 0 COPAY AMT: COPAY TO DT: 0 CAP AMT:

CLNUP PROG: E - EARLY DETECTION INCEN CLNUP OFF: PCLP29 - HILLSBOROUGH ENVIRONMENTAL PROTECTION COMMISSION

SITE ASSESSMENT

CLNP RESP: ST - STATE
FUND ELLIG: -
ACTUAL COMPLETION DATE:
PAYMENT DATE:
ACTUAL COST:

REMEDIAL ACTION PLAN

CLEANUP RESP: ST - STATE
FUND ELLIG: -
ORDER APPRV DATE:
ACTUAL COMPL DATE:
PAYMENT DATE:
ACTUAL COST:

REMEDIAL ACTION

CLEANUP RESP: ST - STATE
FUND ELLIG: -
ACTUAL COST:
YEARS TO COMPL:

SITE REHABILITATION COMPLETION REPORT

ACTION TYPE: -
SUBMIT DATE:
REVIEW DATE:
ISSUE DATE:
COMPL STATUS: -
COMPL STATUS DT:
COMMENTS:

SOURCE REMOVAL

CLEANUP RESP: ST - STATE
FUND ELLIG: -
ACTUAL COMPLETION DATE:
FREE PRODUCT REMOVAL?(Y/N):
SOIL REMOVAL?(Y/N):
SOIL TONNAGE REMOVED:
SOIL TREATMENT?(Y/N):
OTHER TREATMENT?:
ALT PROC STATUS:
ALT PROC STATUS DT:
ALT PROC COMMENT:



Copyright © 1990-2017 Environmental Data Management, Inc.

For further information please contact us at 800-368-7376

Use of this information is strictly limited by EDM's authorization agreement, acknowledged by our clients for each report.

FDEP LEAKING UNDERGROUND STORAGE TANKS REPORT

(LUST)

Report Date: 1/25/2018

LUST Page 4 of 5

TANKS Data for LUST Sites:

FACILITY ID NUMBER, NAME AND LOCATION		OWNERSHIP INFORMATION		MAP ID NUMBER: 18	
8942565 TAMPA CITY-POLICE DEPT 1801 N HIGHLAND AVE TAMPA, FL 33602		TAMPA,CITY-POLICE DEPT 1710 N TAMPA ST TAMPA, FL 33602 CONTACT TEL #: (813) 274-8082 CONTACT: HALLIE CALIG FACILITY TEL #: (813) 225-5986 COUNTY ID: 29 HILLSBOROUGH		Dist (Miles): Direction:	
FDEP INFORMATION PORTAL ON LINE DOCUMENTS (May Not Be Available For All Records)					
FAC STATUS: CLOSED		FAC TYPE: Local Government			
TANK #:	TANK VOL(GALS):	INST.DATE:	TANK CONTENTS:	TANK POSITION:	TANK STATUS (as of...)
1	500	01-Jul-1960	Waste Oil	UNDERGROUND	REMOVED
CONSTRUCTION TYPE: STEEL PIPING TYPE: LEAK MONITORING: UNKNOWN					
TANK #:	TANK VOL(GALS):	INST.DATE:	TANK CONTENTS:	TANK POSITION:	TANK STATUS (as of...)
2	4000	01-Jul-1960	Leaded Gas	UNDERGROUND	REMOVED
CONSTRUCTION TYPE: STEEL PIPING TYPE: LEAK MONITORING: UNKNOWN					
TANK #:	TANK VOL(GALS):	INST.DATE:	TANK CONTENTS:	TANK POSITION:	TANK STATUS (as of...)
3	1000	01-Jul-1960	Leaded Gas	UNDERGROUND	REMOVED
CONSTRUCTION TYPE: STEEL PIPING TYPE: LEAK MONITORING: UNKNOWN					
TANK #:	TANK VOL(GALS):	INST.DATE:	TANK CONTENTS:	TANK POSITION:	TANK STATUS (as of...)
4	4000	01-Jul-1960	Leaded Gas	UNDERGROUND	REMOVED
CONSTRUCTION TYPE: STEEL PIPING TYPE: LEAK MONITORING: UNKNOWN					
TANK #:	TANK VOL(GALS):	INST.DATE:	TANK CONTENTS:	TANK POSITION:	TANK STATUS (as of...)
5	2000	01-Jul-1982	Emerg Generator Diesel	UNDERGROUND	REMOVED 30-Nov-1992
CONSTRUCTION TYPE: BALL CHECK VALVE/FIBERGLASS PIPING TYPE: LEAK MONITORING: MANUALLY SAMPLED WELLS					
TANK #:	TANK VOL(GALS):	INST.DATE:	TANK CONTENTS:	TANK POSITION:	TANK STATUS (as of...)
6	500	01-Jul-1960	Leaded Gas	UNDERGROUND	REMOVED
CONSTRUCTION TYPE: STEEL PIPING TYPE: LEAK MONITORING: UNKNOWN					

TANKS



Copyright © 1990-2017 Environmental Data Management, Inc.
For further information please contact us at 800-368-7376

Use of this information is strictly limited by EDM's authorization agreement, acknowledged by our clients for each report.

FDEP LEAKING UNDERGROUND STORAGE TANKS REPORT

(LUST)

Report Date: 1/25/2018

LUST Page 5 of 5

<u>TANK #:</u>	<u>TANK VOL(GALS):</u>	<u>INST.DATE:</u>	<u>TANK CONTENTS:</u>	<u>TANK POSITION:</u>	<u>TANK STATUS (as of...)</u>
7	500		Emerg Generator Diesel	UNDERGROUND	REMOVED 30-Nov-1992

CONSTRUCTION TYPE: STEEL

PIPING TYPE:

LEAK MONITORING: NOT REQUIRED

<u>TANK #:</u>	<u>TANK VOL(GALS):</u>	<u>INST.DATE:</u>	<u>TANK CONTENTS:</u>	<u>TANK POSITION:</u>	<u>TANK STATUS (as of...)</u>
8	5000	01-Jul-1960	Fuel Oil - Onsite Heat	UNDERGROUND	REMOVED 30-Nov-1992

CONSTRUCTION TYPE: STEEL

PIPING TYPE:

LEAK MONITORING: NOT REQUIRED



Copyright © 1990-2017 Environmental Data Management, Inc.

For further information please contact us at 800-368-7376

Use of this information is strictly limited by EDM's authorization agreement, acknowledged by our clients for each report.

FDEP VOLUNTARY CLEANUP SITES

(VOLCLNUP)

Report Date: 1/25/2018

VOLCLNUP Page 1 of 1

FACILITY ID NUMBER, NAME AND LOCATION:

170988
FORMER TAMPA POLICE STATION
MULTIPLE PARCELS, DOWNTOWN
TAMPA, FL

COUNTY: HILLSBOROUGH
DISTRICT: SWD
AGENCY LAT: 27.9583367027165
AGENCY LON: -82.461116597193

MAP ID NUMBER:

18

Dist (Miles):

Direction:

VOLCLNUP

[FDEP INFORMATION PORTAL ON LINE DOCUMENTS](#) (May Not Be Available For All Records)

BSRA DATA

AREA ID: AREA NAME:
ACREAGE: REMED STATUS: BSRA DATE: SRCO DATE:
COMMENTS:

WASTE CLEANUP DATA

PROJ ID: 239151 OGC NO: STATUS: CLOSED PRIORITY SCORE: INIT DATA RCVD: 11/26/1997
CONTAMINANTS: Lead, metals
OFFSITE CONTAM?: N FEATURE:



USEPA ENFORCEMENT AND COMPLIANCE HISTORY

(ECHO)

Report Date: 1/25/2018

ECHO Page 1 of 2

FRS ID NUMBER, NAME AND LOCATION:

110027852893
BUSH ROSS
1801 N HIGHLAND AVE
TAMPA, FL 33602

EPA REG: 04
TRIBAL?: N
FED FAC?: N
COUNTY: HILLSBOROUGH
AGENCY LAT/LON: 27.95978/ -82.46238

MAP ID NUMBER:

Dist (Miles):
Direction:

18

ECHO

[ECHO ON LINE REPORTS](#) (May Not Be Available For All Records)

GENERAL FACILITY INFO:

AFS ID?: N
NPDES ID?: Y
SDWISID?: N
RCRAInfo ID?: N
TRIS ID?: N
GHG ID?: N
FAC SIC CODES:
FAC NAICS CODES:
TRIS REPORTER?:
FIPS CODE: 12057
HUC CODE: 03100205
AIR NAA?
WBD CODE:
CONG DIST: 14
CENSUS BLK: 12057004200205
MAJ FAC?:
ACTV PERM?:
% MINORITY WITHIN 3 MI: 60.468
POP /SQ MI WITHIN 3 MI: 4403.74
TRIBAL WITHIN 25 MI: Seminole Tribe of
Florida - 5.9 mile(s)

INSPS IN 5 YRS: 0
LAST INSP:
DAYS LAST INSP:
INFORMAL ENF ACTS LAST 5 YRS : 0
LAST INFORMAL ENF ACT :
FORMAL ENF ACTS LAST 5 YRS : 0
LAST FORMAL ENF ACT :
PENALTIES ASSESSED LAST 5 YRS : 0
TOTAL PENALTIES ASSESSED : 0
LAST PENALTY AMT :

QTRS NONCMPL LAST 5 YRS: 0
PGMS IN NONCOMPL: 0
CURR COMPL: No Violation
CURR IN SNC?: N
3YR QRTLY COMPL STATUS:

LAST EPA INSP:
LAST STATE INSP:
LAST FORMAL EPA ENF:
LAST FORMAL STATE ENF:
LAST INFORMAL EPA ENF:
LAST INFORMAL STATE ENF:
FAC FED AGENCY:
FAC IMP WATERS DISCHARGER: Y

CLEAN AIR ACT INFO:

ICIS AIR ID:
CAA PERMIT TYPE:
NAICS CODE:
SIC CODE:
CAA INSPS IN LAST 5 YRS:
CAA DAYS LAST INSPN:
CAA INFORMAL ENF ACTS LAST 5 YRS:
CAA FORMAL ENF ACTS LAST 5 YRS:
CAA DATE LAST FORMAL ACTION:

CAA TOTAL PENALTIES:
CAA LAST PENALTY DATE:
CAA LAST PENALTY AMT:
CAA QTRS NONCMPL LAST 5 YRS:

CAA CURR COMPL:
CAA CURR HPV/SNC FLAG: N
CAA 3YR QRTLY COMPL STATUS:

CLEAN WATER ACT INFO:

NPDES ID: FLR10ED68
CWA PERMIT TYPE: Minor
NAICS CODE:
SIC CODE:
CWA INSPS IN LAST 5 YRS:
CWA DAYS LAST INSPN:
CWA INFORMAL ENF ACTS LAST 5 YRS:
CWA FORMAL ENF ACTS LAST 5 YRS:
CWA DATE LAST FORMAL ACTION:

CWA TOTAL PENALTIES:
CWA LAST PENALTY DATE:
CWA LAST PENALTY AMT:
CWA QTRS NONCMPL LAST 5 YRS: 0

CWA CURR COMPL: No Violation
CWA CURR HPV/SNC FLAG: N
CWA 3YR QRTLY COMPL STATUS:
CWA 3YR QRTS EFFL EXCEED:

RCRIS INFO:

RCRA ID:

RCRA TOTAL PENALTIES:

RCRA CURR COMPL:



Copyright © 1990-2017 Environmental Data Management, Inc.
For further information please contact us at 800-368-7376

Use of this information is strictly limited by EDM's authorization agreement, acknowledged by our clients for each report.

USEPA ENFORCEMENT AND COMPLIANCE HISTORY

(ECHO)

Report Date: 1/25/2018

ECHO Page 2 of 2

RCRA PERMIT TYPE:	RCRA LAST PENALTY DATE:	RCRA CURR HPV/SNC FLAG: N
NAICS CODE:	RCRA LAST PENALTY AMT:	RCRA 3YR QRTL COMPL STATU
RCRA INSPS IN LAST 5 YRS:	RCRA QTRS NONCMPL LAST 5 YRS:	
RCRA DAYS LAST EVAL:		
# RCRA INFORMAL ENF ACTS LAST 5 YRS:		
# RCRA FORMAL ENF ACTS LAST 5 YRS:		
RCRA DATE LAST FORMAL ACTION:		

SDWA INFO:	TRIS INFO:	FED ENF INFO:
SDWA ID:	TRIS ID:	
SDWA SYST TYPE:	TRIS TOTAL LBS ONSITE/OFFSITE:	TOTAL FEC CASES 5 YRS:
# SDWA INFORMAL ENF ACTS LAST 5 YRS:	TRIS LBS REL ONSITE:	FEC LAST DATE:
# SDWA FORMAL ENF ACTS LAST 5 YRS:	TRIS LBS TXFR OFFSITE:	FEC TOTAL PENLTY:
SDWA CURR COMPL:	TRIS PAST RPTS?:	
SDWA CURR HPV/SNC FLAG: N		
GRN HOUSE GAS INFO: GHG ID:	GHG EMISSIONS MT: N	



Copyright © 1990-2017 Environmental Data Management, Inc.

For further information please contact us at 800-368-7376

Use of this information is strictly limited by EDM's authorization agreement, acknowledged by our clients for each report.

USEPA ENFORCEMENT AND COMPLIANCE HISTORY

(ECHO)

Report Date: 1/25/2018

ECHO Page 1 of 2

FRS ID NUMBER, NAME AND LOCATION:

110028297377
HILLSBOROUGH COUNTY BAR FOUNDA
1610 N TAMPA ST
TAMPA, FL 33602

EPA REG: 04
TRIBAL?: N
FED FAC?: N
COUNTY: HILLSBOROUGH
AGENCY LAT/LON: 27.95756/ -82.46094

MAP ID NUMBER:

Dist (Miles):
Direction:

19

ECHO

ECHO ON LINE REPORTS (May Not Be Available For All Records)

GENERAL FACILITY INFO:

AFS ID?: N
NPDES ID?: Y
SDWISID?: N
RCRAInfo ID?: N
TRIS ID?: N
GHG ID?: N
FAC SIC CODES:
FAC NAICS CODES:
TRIS REPORTER?:
FIPS CODE: 12057
HUC CODE: 03100205
AIR NAA?
WBD CODE:
CONG DIST: 14
CENSUS BLK: 12057004200205
MAJ FAC?:
ACTV PERM?:
% MINORITY WITHIN 3 MI: 59.873
POP /SQ MI WITHIN 3 MI: 4374.2
TRIBAL WITHIN 25 MI: Seminole Tribe of
Florida - 5.8 mile(s)

INSPS IN 5 YRS: 0
LAST INSP:
DAYS LAST INSP:
INFORMAL ENF ACTS LAST 5 YRS : 0
LAST INFORMAL ENF ACT :
FORMAL ENF ACTS LAST 5 YRS : 0
LAST FORMAL ENF ACT :
PENALTIES ASSESSED LAST 5 YRS : 0
TOTAL PENALTIES ASSESSED : 0
LAST PENALTY AMT :

QTRS NONCMPL LAST 5 YRS: 0
PGMS IN NONCOMPL: 0
CURR COMPL: No Violation
CURR IN SNC?: N
3YR QRTLY COMPL STATUS:

LAST EPA INSP:
LAST STATE INSP:
LAST FORMAL EPA ENF:
LAST FORMAL STATE ENF:
LAST INFORMAL EPA ENF:
LAST INFORMAL STATE ENF:
FAC FED AGENCY:
FAC IMP WATERS DISCHARGER: Y

CLEAN AIR ACT INFO:

ICIS AIR ID:
CAA PERMIT TYPE:
NAICS CODE:
SIC CODE:
CAA INSPS IN LAST 5 YRS:
CAA DAYS LAST INSPN:
CAA INFORMAL ENF ACTS LAST 5 YRS:
CAA FORMAL ENF ACTS LAST 5 YRS:
CAA DATE LAST FORMAL ACTION:

CAA TOTAL PENALTIES:
CAA LAST PENALTY DATE:
CAA LAST PENALTY AMT:
CAA QTRS NONCMPL LAST 5 YRS:

CAA CURR COMPL:
CAA CURR HPV/SNC FLAG: N
CAA 3YR QRTLY COMPL STATUS:

CLEAN WATER ACT INFO:

NPDES ID: FLR10EN39
CWA PERMIT TYPE: Minor
NAICS CODE:
SIC CODE:
CWA INSPS IN LAST 5 YRS:
CWA DAYS LAST INSPN:
CWA INFORMAL ENF ACTS LAST 5 YRS:
CWA FORMAL ENF ACTS LAST 5 YRS:
CWA DATE LAST FORMAL ACTION:

CWA TOTAL PENALTIES:
CWA LAST PENALTY DATE:
CWA LAST PENALTY AMT:
CWA QTRS NONCMPL LAST 5 YRS: 0

CWA CURR COMPL: No Violation
CWA CURR HPV/SNC FLAG: N
CWA 3YR QRTLY COMPL STATUS:
CWA 3YR QRTS EFFL EXCEED:

RCRIS INFO:

RCRA ID:

RCRA TOTAL PENALTIES:

RCRA CURR COMPL:



Copyright © 1990-2017 Environmental Data Management, Inc.
For further information please contact us at 800-368-7376

Use of this information is strictly limited by EDM's authorization agreement, acknowledged by our clients for each report.

USEPA ENFORCEMENT AND COMPLIANCE HISTORY

(ECHO)

Report Date: 1/25/2018

ECHO Page 2 of 2

RCRA PERMIT TYPE:	RCRA LAST PENALTY DATE:	RCRA CURR HPV/SNC FLAG: N
NAICS CODE:	RCRA LAST PENALTY AMT:	RCRA 3YR QRTL COMPL STATU
RCRA INSPS IN LAST 5 YRS:	RCRA QTRS NONCMPL LAST 5 YRS:	
RCRA DAYS LAST EVAL:		
# RCRA INFORMAL ENF ACTS LAST 5 YRS:		
# RCRA FORMAL ENF ACTS LAST 5 YRS:		
RCRA DATE LAST FORMAL ACTION:		

SDWA INFO:

SDWA ID:

SDWA SYST TYPE:

SDWA INFORMAL ENF ACTS LAST 5 YRS:

SDWA FORMAL ENF ACTS LAST 5 YRS:

SDWA CURR COMPL:

SDWA CURR HPV/SNC FLAG: N

TRIS INFO:

TRIS ID:

TRIS TOTAL LBS ONSITE/OFFSITE:

TRIS LBS REL ONSITE:

TRIS LBS TXFR OFFSITE:

TRIS PAST RPTS?:

FED ENF INFO:

TOTAL FEC CASES 5 YRS:

FEC LAST DATE:

FEC TOTAL PENLTY:

GRN HOUSE GAS INFO:

GHG ID:

GHG EMISSIONS MT: N



Copyright © 1990-2017 Environmental Data Management, Inc.

For further information please contact us at 800-368-7376

Use of this information is strictly limited by EDM's authorization agreement, acknowledged by our clients for each report.

FDEP STORAGE TANKS REPORT

(TANKS)

Report Date: 1/25/2018

TANKS Page 1 of 1

FACILITY ID NUMBER, NAME AND LOCATION

9400333
TAMPA CITY-PUBLICATION/RECREATION
1420 N TAMPA ST
TAMPA, FL 33602

OWNERSHIP INFORMATION

TAMPA CITY
CITY HALL PLAZA
TAMPA, FL 33602
CONTACT TEL #: (813) 223-8282
CONTACT: HALLIE CALIG
COUNTY: 29 HILLSBOROUGH
AGCY LAT/LON: 27 57 23 / 82 27 40

MAP ID NUMBER:

Dist (Miles):
Direction:

20

T
A
N
K
S

[FDEP INFORMATION PORTAL ON LINE DOCUMENTS](#) (May Not Be Available For All Records)

FAC STATUS: CLOSED

FAC TYPE: Local Government

TANK #:	TANK VOL(GALS):	INST.DATE:	TANK CONTENTS:	TANK POSITION:	TANK STATUS (as of...)
1	1000		Fuel Oil - Onsite Heat	UNDERGROUND	CLOSED IN PLACE 31-Dec-1992

CONSTRUCTION TYPE: D UNKNOWN

PIPING TYPE:

LEAK MONITORING: Y UNKNOWN



Copyright © 1990-2017 Environmental Data Management, Inc.

For further information please contact us at 800-368-7376

Use of this information is strictly limited by EDM's authorization agreement, acknowledged by our clients for each report.

USEPA RESOURCE CONSERVATION AND RECOVERY ACT INFORMATION (RCRAInfo)

(NONTSD)

Report Date: 1/25/2018

NONTSD Page 1 of 1

FACILITY ID NUMBER, NAME AND LOCATION

FLR000032987
FLORIDA DEPT OF MGMT SERVICES - PK TR
1313 N TAMPA ST
TAMPA, FL 33602-3327

CONTACT INFORMATION:

1313 N TAMPA ST
TAMPA FL 33602-3327
Contact: ROBERT MORALES
Contact Telephone: 850-245-8707
Contact Email:
Agency Lat - Lon: 27955064 82460238

MAP ID NUMBER:

Dist (Miles):
Direction:

21

N
O
N
T
S
D

[EPA ENVIROFACTS ON LINE REPORT](#) (May Not Be Available For All Records)

RCRIS INFORMATION

NOTIFICATION DATE: 7/29/1997 **SOURCE:** NOTIFICATION

TSD?: NOT A TSD, VERIFIED
GEN STATUS(Fed): CONDITIONALLY EXEMPT SQG(
GEN STATUS(State): CONDITIONALLY EXEMPT SQG(<100 KG PER MONTH)
MIXED WSTE GEN?: N
IMPORTER?: N
OFFSITE RECPT?: N
TRANSPORTER?: NOT A TRANSPORTER, VERIFIED
XFER FAC?: N
SHRT TRM GEN?: N
RECYCLER?: N
NON-NOTIFIER?:

UNIV WST DEST?: N
ON SITE BURNER?: N
FURNACE?: N
UNDGRND INJ?: NO UNDERGROUND INJECT
UO BURNER?: N
UO PROC?: N
UO RECY?: N
UO TRANS?: N
UO XFER?: N
UO MRKT BRN?: N
UO SPEC MRKT?: N



FDEP STORAGE TANKS REPORT

(TANKS)

Report Date: 1/25/2018

TANKS Page 1 of 1

FACILITY ID NUMBER, NAME AND LOCATION

8841073
FL DEPT MGMT SRVCS-PK TRAMMEL
1313 N TAMPA ST
TAMPA, FL 33602

OWNERSHIP INFORMATION

FL DEPT MGMT SRVCS - BUREA
4050 ESPLANADE WAY #320 ATTN: D
TALLAHASSEE, FL 32399
CONTACT TEL #: (850) 922-7535
CONTACT: DAN CALLAHAN (850) 51
COUNTY: 29 HILLSBOROUGH
AGCY LAT/LON: 27 57 7 / 82 27 38

MAP ID NUMBER:

Dist (Miles):

Direction:

21

T
A
N
K
S

[FDEP INFORMATION PORTAL ON LINE DOCUMENTS](#) (May Not Be Available For All Records)

FAC STATUS: CLOSED

FAC TYPE: State Government

TANK #:	TANK VOL(GALS):	INST.DATE:	TANK CONTENTS:	TANK POSITION:	TANK STATUS (as of...)
1	500	01-Jul-1979	Emerg Generator Diesel	UNDERGROUND	REMOVED 01-Apr-1997

CONSTRUCTION TYPE: D UNKNOWN

PIPING TYPE:

LEAK MONITORING: I NOT REQUIRED



Copyright © 1990-2017 Environmental Data Management, Inc.

For further information please contact us at 800-368-7376

Use of this information is strictly limited by EDM's authorization agreement, acknowledged by our clients for each report.

USEPA ENFORCEMENT AND COMPLIANCE HISTORY

(ECHO)

Report Date: 1/25/2018

ECHO Page 1 of 2

FRS ID NUMBER, NAME AND LOCATION:

110005642796
FLORIDA DEPT OF MGMT SERVICES - PK TRAMMEL
1313 N TAMPA ST
TAMPA, FL 33602

EPA REG: 04
TRIBAL?: N
FED FAC?:
COUNTY: HILLSBOROUGH
AGENCY LAT/LON: 27.955368/ -82.460105

MAP ID NUMBER:

Dist (Miles):
Direction:

21

ECHO

ECHO ON LINE REPORTS (May Not Be Available For All Records)

GENERAL FACILITY INFO:

AFS ID?: N
NPDES ID?: N
SDWISID?: N
RCRAInfo ID?: Y
TRIS ID?: N
GHG ID?: N
FAC SIC CODES:
FAC NAICS CODES:
TRIS REPORTER?:
FIPS CODE: 12057
HUC CODE: 03100205
AIR NAA?
WBD CODE:
CONG DIST: 14
CENSUS BLK: 12057005101104
MAJ FAC?:
ACTV PERM?: Y
% MINORITY WITHIN 3 MI: 59.557
POP /SQ MI WITHIN 3 MI: 4358.87
TRIBAL WITHIN 25 MI: Seminole Tribe of
Florida - 5.8 mile(s)

INSPS IN 5 YRS: 0
LAST INSP:
DAYS LAST INSP:
INFORMAL ENF ACTS LAST 5 YRS : 0
LAST INFORMAL ENF ACT :
FORMAL ENF ACTS LAST 5 YRS : 0
LAST FORMAL ENF ACT :
PENALTIES ASSESSED LAST 5 YRS : 0
TOTAL PENALTIES ASSESSED : 0
LAST PENALTY AMT :

QTRS NONCMPL LAST 5 YRS: 0
PGMS IN NONCOMPL: 0
CURR COMPL: No Violation
CURR IN SNC?: N
3YR QRTLY COMPL STATUS:

LAST EPA INSP:
LAST STATE INSP:
LAST FORMAL EPA ENF:
LAST FORMAL STATE ENF:
LAST INFORMAL EPA ENF:
LAST INFORMAL STATE ENF:
FAC FED AGENCY:
FAC IMP WATERS DISCHARGER:

CLEAN AIR ACT INFO:

ICIS AIR ID:
CAA PERMIT TYPE:
NAICS CODE:
SIC CODE:
CAA INSPS IN LAST 5 YRS:
CAA DAYS LAST INSPN:
CAA INFORMAL ENF ACTS LAST 5 YRS:
CAA FORMAL ENF ACTS LAST 5 YRS:
CAA DATE LAST FORMAL ACTION:

CAA TOTAL PENALTIES:
CAA LAST PENALTY DATE:
CAA LAST PENALTY AMT:
CAA QTRS NONCMPL LAST 5 YRS:

CAA CURR COMPL:
CAA CURR HPV/SNC FLAG: N
CAA 3YR QRTLY COMPL STATUS:

CLEAN WATER ACT INFO:

NPDES ID:
CWA PERMIT TYPE:
NAICS CODE:
SIC CODE:
CWA INSPS IN LAST 5 YRS:
CWA DAYS LAST INSPN:
CWA INFORMAL ENF ACTS LAST 5 YRS:
CWA FORMAL ENF ACTS LAST 5 YRS:
CWA DATE LAST FORMAL ACTION:

CWA TOTAL PENALTIES:
CWA LAST PENALTY DATE:
CWA LAST PENALTY AMT:
CWA QTRS NONCMPL LAST 5 YRS:

CWA CURR COMPL:
CWA CURR HPV/SNC FLAG: N
CWA 3YR QRTLY COMPL STATUS:
CWA 3YR QRTS EFFL EXCEED:

RCRIS INFO:

RCRA ID: FLR000032987

RCRA TOTAL PENALTIES:

RCRA CURR COMPL: No Violation



Copyright © 1990-2017 Environmental Data Management, Inc.
For further information please contact us at 800-368-7376

Use of this information is strictly limited by EDM's authorization agreement, acknowledged by our clients for each report.

USEPA ENFORCEMENT AND COMPLIANCE HISTORY

(ECHO)

Report Date: 1/25/2018

ECHO Page 2 of 2

RCRA PERMIT TYPE: CESQG

NAICS CODE:

RCRA INSPS IN LAST 5 YRS:

RCRA DAYS LAST EVAL:

RCRA INFORMAL ENF ACTS LAST 5 YRS:

RCRA FORMAL ENF ACTS LAST 5 YRS:

RCRA DATE LAST FORMAL ACTION:

RCRA LAST PENALTY DATE:

RCRA LAST PENALTY AMT:

RCRA QTRS NONCMPL LAST 5 YRS: 0

RCRA CURR HPV/SNC FLAG: N

RCRA 3YR QRTL COMPL STATU

SDWA INFO:

SDWA ID:

SDWA SYST TYPE:

SDWA INFORMAL ENF ACTS LAST 5 YRS:

SDWA FORMAL ENF ACTS LAST 5 YRS:

SDWA CURR COMPL:

SDWA CURR HPV/SNC FLAG: N

TRIS INFO:

TRIS ID:

TRIS TOTAL LBS ONSITE/OFFSITE:

TRIS LBS REL ONSITE:

TRIS LBS TXFR OFFSITE:

TRIS PAST RPTS?:

FED ENF INFO:

TOTAL FEC CASES 5 YRS:

FEC LAST DATE:

FEC TOTAL PENLTY:

GRN HOUSE GAS INFO: GHG ID:

GHG EMISSIONS MT: N



Copyright © 1990-2017 Environmental Data Management, Inc.

For further information please contact us at 800-368-7376

Use of this information is strictly limited by EDM's authorization agreement, acknowledged by our clients for each report.

USEPA ENFORCEMENT AND COMPLIANCE HISTORY

(ECHO)

Report Date: 1/25/2018

ECHO Page 1 of 2

FRS ID NUMBER, NAME AND LOCATION:

110055624490
MADISON HEIGHTS
1250 N MARION ST
TAMPA, FL 33602

EPA REG: 04
TRIBAL?: N
FED FAC?: N
COUNTY: HILLSBOROUGH
AGENCY LAT/LON: 27.95471/ -82.45879

MAP ID NUMBER:

Dist (Miles):
Direction:

22

ECHO

ECHO ON LINE REPORTS (May Not Be Available For All Records)

GENERAL FACILITY INFO:

AFS ID?: N
NPDES ID?: Y
SDWISID?: N
RCRAInfo ID?: N
TRIS ID?: N
GHG ID?: N
FAC SIC CODES:
FAC NAICS CODES:
TRIS REPORTER?:
FIPS CODE: FL057
HUC CODE: 03100205
AIR NAA?
WBD CODE:
CONG DIST: 14
CENSUS BLK: 12057005101105
MAJ FAC?:
ACTV PERM?:
% MINORITY WITHIN 3 MI: 59.581
POP /SQ MI WITHIN 3 MI: 4345.92
TRIBAL WITHIN 25 MI: Seminole Tribe of
Florida - 5.8 mile(s)

INSPS IN 5 YRS: 0
LAST INSP:
DAYS LAST INSP:
INFORMAL ENF ACTS LAST 5 YRS : 0
LAST INFORMAL ENF ACT :
FORMAL ENF ACTS LAST 5 YRS : 0
LAST FORMAL ENF ACT :
PENALTIES ASSESSED LAST 5 YRS : 0
TOTAL PENALTIES ASSESSED : 0
LAST PENALTY AMT :

QTRS NONCMPL LAST 5 YRS: 0
PGMS IN NONCOMPL: 0
CURR COMPL: No Violation
CURR IN SNC?: N
3YR QRTLY COMPL STATUS:

LAST EPA INSP:
LAST STATE INSP:
LAST FORMAL EPA ENF:
LAST FORMAL STATE ENF:
LAST INFORMAL EPA ENF:
LAST INFORMAL STATE ENF:
FAC FED AGENCY:
FAC IMP WATERS DISCHARGER: Y

CLEAN AIR ACT INFO:

ICIS AIR ID:
CAA PERMIT TYPE:
NAICS CODE:
SIC CODE:
CAA INSPS IN LAST 5 YRS:
CAA DAYS LAST INSPN:
CAA INFORMAL ENF ACTS LAST 5 YRS:
CAA FORMAL ENF ACTS LAST 5 YRS:
CAA DATE LAST FORMAL ACTION:

CAA TOTAL PENALTIES:
CAA LAST PENALTY DATE:
CAA LAST PENALTY AMT:
CAA QTRS NONCMPL LAST 5 YRS:

CAA CURR COMPL:
CAA CURR HPV/SNC FLAG: N
CAA 3YR QRTLY COMPL STATUS:

CLEAN WATER ACT INFO:

NPDES ID: FLR10MY06
CWA PERMIT TYPE: Minor
NAICS CODE:
SIC CODE:
CWA INSPS IN LAST 5 YRS:
CWA DAYS LAST INSPN:
CWA INFORMAL ENF ACTS LAST 5 YRS:
CWA FORMAL ENF ACTS LAST 5 YRS:
CWA DATE LAST FORMAL ACTION:

CWA TOTAL PENALTIES:
CWA LAST PENALTY DATE:
CWA LAST PENALTY AMT:
CWA QTRS NONCMPL LAST 5 YRS: 0

CWA CURR COMPL: No Violation
CWA CURR HPV/SNC FLAG: N
CWA 3YR QRTLY COMPL STATUS:
CWA 3YR QRTS EFFL EXCEED:

RCRIS INFO:

RCRA ID:

RCRA TOTAL PENALTIES:

RCRA CURR COMPL:



Copyright © 1990-2017 Environmental Data Management, Inc.
For further information please contact us at 800-368-7376

Use of this information is strictly limited by EDM's authorization agreement, acknowledged by our clients for each report.

USEPA ENFORCEMENT AND COMPLIANCE HISTORY

(ECHO)

Report Date: 1/25/2018

ECHO Page 2 of 2

RCRA PERMIT TYPE:	RCRA LAST PENALTY DATE:	RCRA CURR HPV/SNC FLAG: N
NAICS CODE:	RCRA LAST PENALTY AMT:	RCRA 3YR QRTL COMPL STATU
RCRA INSPS IN LAST 5 YRS:	RCRA QTRS NONCMPL LAST 5 YRS:	
RCRA DAYS LAST EVAL:		
# RCRA INFORMAL ENF ACTS LAST 5 YRS:		
# RCRA FORMAL ENF ACTS LAST 5 YRS:		
RCRA DATE LAST FORMAL ACTION:		

SDWA INFO:

SDWA ID:

SDWA SYST TYPE:

SDWA INFORMAL ENF ACTS LAST 5 YRS:

SDWA FORMAL ENF ACTS LAST 5 YRS:

SDWA CURR COMPL:

SDWA CURR HPV/SNC FLAG: N

TRIS INFO:

TRIS ID:

TRIS TOTAL LBS ONSITE/OFFSITE:

TRIS LBS REL ONSITE:

TRIS LBS TXFR OFFSITE:

TRIS PAST RPTS?:

FED ENF INFO:

TOTAL FEC CASES 5 YRS:

FEC LAST DATE:

FEC TOTAL PENLTY:

GRN HOUSE GAS INFO:

GHG ID:

GHG EMISSIONS MT: N



Copyright © 1990-2017 Environmental Data Management, Inc.

For further information please contact us at 800-368-7376

Use of this information is strictly limited by EDM's authorization agreement, acknowledged by our clients for each report.

USEPA/USCG-NATIONAL RESPONSE CENTER EMERGENCY RESPONSE NOTIFICATION SYSTEM LIST

(ERNS)

Report Date: 1/25/2018

ERNS Page 1 of 1

INCIDENT ID NUMBER AND LOCATION:

88-644
HOTLINE CITY BUS TERMINAL
HOTLINE CITY BUS TERMINAL
TAMPA, FL

RESPONSIBLE PARTY

ORG TYPE:
RPT RCVD:
ENTRY CMPLT:
CALL TYPE:

MAP ID NUMBER:

Dist (Miles):
Direction:

23

ERNS

COUNTY: HILLSBOROUGH

AGENCY LAT: --

AGENCY LON: --

AGENCY STR: --

STATE AGENCY NOTIFIED:

FED AGENCY NOTIFIED:

STATE AGENCY ON SCENE:

STATE AGENCY RPT NO:

INCIDENT DATE AND TIME:

2/11/1988

MATERIAL AND QUANTITY SPILLED:

CHRIS CODE:

CAS NO:

UN NO:

IF REACHED WATER:

AMT IN WATER:

CONT RELEASE UPPER BOUNDS: /

TYPE OF INCIDENT:

INCIDENT DTG:

MEDIA AFFECTED:

DESCRIPTION:

RESPONSE: TAMPA FIRE DEPARTMENT RESPONDED AND COVERED SPILL W

ADDL INFO:

INCIDENT CAUSE:

INCIDENT DETAILS:

FIRE ?:

FIRE EXT?:

EVAC?:

NUM EVAC:

RAD OF EVAC:

WHO EVACUATED:

INJURIES?:

NUM INJURED:

NUM HOSP:

FATAL ?:

NUM FATAL:

DAMAGES?:

DAMAGE AMT:

AIRWAY CLOSED?:

WATERWAY CLOSED?:

ROAD CLOSED?:

TRACK CLOSED?:

BODY OF WATER:

TRIBUTARY OF:

REL SECURED?:

EST DURATION:

REL RATE: /

DIST-DIR FROM CITY:

MOBILE DETAILS:

MOBILE TYPE:

HAZMAT CARRIER:

CARRIER LIC:

VEH FUEL CAP:

NONCOMPL WITH HAZMAT:

CARGO CAP:

VEHICLE NO:

AMT ON BOARD:

TRAILER NO:

TRAIN DETAILS:

TRAIN ID:

RAILROAD NAME:

TRAIN TYPE:

TRACK SPEED:

TRAIN SPEED:

TRAIN DIR:

NO OF LOCOMOTIVES:

NO OF CARS:

NO DERAILED:

NONCOMPL WITH HAZMAT:

DERAILED UNITS:



Copyright © 1990-2017 Environmental Data Management, Inc.

For further information please contact us at 800-368-7376

Use of this information is strictly limited by EDM's authorization agreement, acknowledged by our clients for each report.

FDEP SITE INVESTIGATION SECTION SITES, FDEP CLEANUP SITES AND FDER SITES LIST

(STCERC)

Report Date: 1/25/2018

STCERC Page 1 of 1

FACILITY NAME AND LOCATION:

MAP ID NUMBER:

24

STCERC

HILLSBOROUGH CNTY-JAIL SYSTEM
1308 N MORGAN ST
TAMPA, FL 33602 2919

Dist (Miles):

Direction:

AGENCY SITE LAT/LON: 27.955849619502 -82.45837562685

[FDEP INFORMATION PORTAL ON LINE DOCUMENTS](#) (May Not Be Available For All Records)

FDEP SITE INVESTIGATION SECTION INFO:

SITE NO: 8627689

DISTRICT: SWD

ALT SITE NO:

FDEP CLEANUP SITES INFO:

FDEP CLEANUP NO: 51368633

CLEANUP SITES SOURCE: STCM

CLEANUP SITES SOURCE ID: 8627689

CLEANUP SITES COMMENTS: PENDING

CLEANUP SITES PGM AREA: TK

CLEANUP SITES CATEGORY: PETRO

CLEANUP SITES REMED STATUS: PENDING

FDER SITES LIST INFO:

SITE NUMBER:

PROJECT MGR:

STATUS:

LEAD UNIT:

ATTORNEY:

STATUS DATE:

SUPPORT UNIT:



Copyright © 1990-2017 Environmental Data Management, Inc.

For further information please contact us at 800-368-7376

Use of this information is strictly limited by EDM's authorization agreement, acknowledged by our clients for each report.

FDEP LEAKING UNDERGROUND STORAGE TANKS REPORT

(LUST)

Report Date: 1/25/2018

LUST Page 1 of 2

FACILITY ID NUMBER, NAME AND LOCATION

8627689
HILLSBOROUGH CNTY-JAIL SYSTEM
1308 N MORGAN ST
TAMPA, FL 33602-2919

OWNERSHIP INFO:

ACCOUNT OWNER
HILLSBOROUGH CNTY BOCC
PO BOX 1110 ATTN: FACILITIES MG
TAMPA, FL 33601-1110
(813)276-2530
COUNTY ID: 29 HILLSBOROUGH
AGCY LAT/LON(DMS): 27,57,21.04 82,27,30.14
FAC OPERATOR: BRUCE SULLIVAN
FAC TEL #: (813)247-6411

MAP ID NUMBER:

Dist (Miles):
Direction:

24

L
U
S
T

[FDEP INFORMATION PORTAL ON LINE DOCUMENTS](#) (May Not Be Available For All Records)

FAC STATUS: CLOSED

FAC TYPE: I - County Government

SCORE 6 **SCORE EFF DT:** 1/27/2009 **RANK:** 7440 **SCORE WHEN RANKED:** 21 **FAC CLNUP STATUS:**

DISCHARGE INFORMATION

DISCHARGE DATE: 12/19/1988

Mapid: 24

INSPECTION DATE: 12/20/1988

CLEANUP WORK STATUS: INACTIVE

CLEANUP REQUIRED R - CLEANUP REQUIRED

CLEANUP COMBINED:

INFO SOURCE: E - EDI

DISCH CLNUP STATUS: 08/24/1989 ENTD - ELIGIBLE - NO TASK LEVEL DATA

CONTAMINATED MEDIA?: **SOIL:** Y **SUR WATER:** N **GR WATER:** N **MON WELL:** N **# DW WELLS CONTAMINATED:** 0

POLLUTANT : B - Unleaded Gas

GALLONS

OTHER

CLEANUP INFORMATION

Mapid: 24

PGM ELIG OFF: PCLP29 - HILLSBOROUGH ENVIRONMENTAL PROTECTION COMMISSION

PGM ELIG SCORE: 6 **PGM ELIG SCORE EFF DT:** 1/27/2009 **PGM ELIG R** 7440

ELIG STAT: E **ELIG STAT DT:** 8/24/1989 **APPL RCVD:** 1/3/1989 **LOI:** **ELIG LTR SNT:** 8/24/1989 **REDETERM:** N

DEDUCT AMT: **DEDUCT PD TO DT:** 0 **COPAY AMT:** **COPAY TO DT:** 0 **CAP AMT:**

CLNUP PROG: E - EARLY DETECTION INCN **CLNUP OFF:** PCLP29 - HILLSBOROUGH ENVIRONMENTAL PROTECTION COMMISSION

SITE ASSESSMENT

CLNP RESP: ST - STATE
FUND ELLIG: -
ACTUAL COMPLETION DATE:
PAYMENT DATE:
ACTUAL COST:

REMEDIAL ACTION PLAN

CLEANUP RESP: ST - STATE
FUND ELLIG: -
ORDER APPRV DATE:
ACTUAL COMPL DATE:
PAYMENT DATE:
ACTUAL COST:

REMEDIAL ACTION

CLEANUP RESP: ST - STATE
FUND ELLIG: -
ACTUAL COST:
YEARS TO COMPL:

SITE REHABILITATION COMPLETION REPORT

ACTION TYPE: -
SUBMIT DATE:
REVIEW DATE:
ISSUE DATE:
COMPL STATUS: -
COMPL STATUS DT:
COMMENTS:

SOURCE REMOVAL

CLEANUP RESP: ST - STATE
FUND ELLIG: -
ACTUAL COMPLETION DATE:
FREE PRODUCT REMOVAL?(Y/N):
SOIL REMOVAL?(Y/N):
SOIL TONNAGE REMOVED:
SOIL TREATMENT?(Y/N):
OTHER TREATMENT?:
ALT PROC STATUS:
ALT PROC STATUS DT:
ALT PROC COMMENT:



Copyright © 1990-2017 Environmental Data Management, Inc.

For further information please contact us at 800-368-7376

Use of this information is strictly limited by EDM's authorization agreement, acknowledged by our clients for each report.

FDEP LEAKING UNDERGROUND STORAGE TANKS REPORT

(LUST)

Report Date: 1/25/2018

LUST Page 2 of 2

TANKS Data for LUST Sites:

FACILITY ID NUMBER, NAME AND LOCATION		OWNERSHIP INFORMATION		MAP ID NUMBER: 24	
8627689 HILLSBOROUGH CNTY-JAIL SYSTEM 1308 N MORGAN ST TAMPA, FL 33602		HILLSBOROUGH CNTY BOCC PO BOX 1110 ATTN: FACILITIES M TAMPA, FL 33601 CONTACT TEL #: (813) 276-2530 CONTACT: JOSH BELLOTTI FACILITY TEL #: (813) 247-6411 COUNTY ID: 29 HILLSBOROUGH		Dist (Miles): Direction:	
FDEP INFORMATION PORTAL ON LINE DOCUMENTS (May Not Be Available For All Records)					
FAC STATUS: CLOSED		FAC TYPE: County Government			
TANK #:	TANK VOL(GALS):	INST.DATE:	TANK CONTENTS:	TANK POSITION:	TANK STATUS (as of...)
1	5000		Unleaded Gas	UNDERGROUND	REMOVED 30-Jun-1988
CONSTRUCTION TYPE: STEEL PIPING TYPE: LEAK MONITORING: MANUALLY SAMPLED WELLS					
TANK #:	TANK VOL(GALS):	INST.DATE:	TANK CONTENTS:	TANK POSITION:	TANK STATUS (as of...)
2	5000		Unleaded Gas	UNDERGROUND	REMOVED 30-Jun-1988
CONSTRUCTION TYPE: STEEL PIPING TYPE: LEAK MONITORING: MANUALLY SAMPLED WELLS					

T
A
N
K
S



USEPA RESOURCE CONSERVATION AND RECOVERY ACT INFORMATION (RCRAInfo)

(NONTSD)

Report Date: 1/25/2018

NONTSD Page 1 of 1

FACILITY ID NUMBER, NAME AND LOCATION

FLT090080292
FORMER MORGAN STREET JAIL
1301 N MORGAN ST
TAMPA, FL 33602-2918

CONTACT INFORMATION:

11201 N MCKINLEY DR, MS 7-500
TAMPA FL 33612
Contact: ROBERTO GONZALEZ
Contact Telephone: 813-975-6923
Contact Email:
Agency Lat - Lon:

MAP ID NUMBER:

Dist (Miles):
Direction:

25

N
O
N
T
S
D

[EPA ENVIROFACTS ON LINE REPORT](#) (May Not Be Available For All Records)

RCRIS INFORMATION

NOTIFICATION DATE: 2/23/2009 **SOURCE:** EPA INSPECTION

TSD?: NOT A TSD, VERIFIED
GEN STATUS(Fed): CONDITIONALLY EXEMPT SQG
GEN STATUS(State): NOT A GENERATOR-VERIFIED
MIXED WSTE GEN?: N
IMPORTER?: N
OFFSITE RECPT?: N
TRANSPORTER?: NOT A TRANSPORTER, VERIFIED
XFER FAC?: N
SHRT TRM GEN?: Y
RECYCLER?: N
NON-NOTIFIER?:

UNIV WST DEST?: N
ON SITE BURNER?: N
FURNACE?: N
UNDGRND INJ?: NO UNDERGROUND INJECT
UO BURNER?: N
UO PROC?: N
UO RECY?: N
UO TRANS?: N
UO XFER?: N
UO MRKT BRN?: N
UO SPEC MRKT?: N



FDEP SITE INVESTIGATION SECTION SITES, FDEP CLEANUP SITES AND FDER SITES LIST

(STCERC)

Report Date: 1/25/2018

STCERC Page 1 of 1

FACILITY NAME AND LOCATION:

HILLSBOROUGH CNTY-MORGAN ST JAIL
1301 N MORGAN ST
TAMPA, FL 33602

MAP ID NUMBER:

Dist (Miles):

Direction:

25

STCERC

AGENCY SITE LAT/LON: 27.956176287065 -82.45683687786

[FDEP INFORMATION PORTAL ON LINE DOCUMENTS](#) (May Not Be Available For All Records)

FDEP SITE INVESTIGATION SECTION INFO:

SITE NO: 9102571

DISTRICT: SWD

ALT SITE NO:

FDEP CLEANUP SITES INFO:

FDEP CLEANUP NO: 51369518

CLEANUP SITES SOURCE: STCM

CLEANUP SITES SOURCE ID: 9102571

CLEANUP SITES COMMENTS: PENDING

CLEANUP SITES PGM AREA: TK

CLEANUP SITES CATEGORY: PETRO

CLEANUP SITES REMED STATUS: PENDING

FDER SITES LIST INFO:

SITE NUMBER:

PROJECT MGR:

STATUS:

LEAD UNIT:

ATTORNEY:

STATUS DATE:

SUPPORT UNIT:



Copyright © 1990-2017 Environmental Data Management, Inc.

For further information please contact us at 800-368-7376

Use of this information is strictly limited by EDM's authorization agreement, acknowledged by our clients for each report.

FDEP LEAKING UNDERGROUND STORAGE TANKS REPORT

(LUST)

Report Date: 1/25/2018

LUST Page 1 of 2

FACILITY ID NUMBER, NAME AND LOCATION

9102571
HILLSBOROUGH CNTY-MORGAN ST JAIL
1301 N MORGAN ST
TAMPA, FL 33602-

OWNERSHIP INFO:

ACCOUNT OWNER
FL DEPARTMENT OF TRANSP
11201 N MCKINLY DR MS 7-1200 AT
TAMPA, FL 33612-6456
(813)975-6267
COUNTY ID: 29 HILLSBOROUGH
AGCY LAT/LON(DMS): 27,57,22.216 82,27,24.6005
FAC OPERATOR: ROBERT MANDERNACK
FAC TEL #: (813)975-6267

MAP ID NUMBER:

Dist (Miles):
Direction:

25

L
U
S
T

[FDEP INFORMATION PORTAL ON LINE DOCUMENTS](#) (May Not Be Available For All Records)

FAC STATUS: CLOSED

FAC TYPE: G - State Government

SCORE 9

SCORE EFF DT: 5/18/2010

RANK:

SCORE WHEN RANKED:

FAC CLNUP STATUS:

DISCHARGE INFORMATION

DISCHARGE DATE: 7/14/2009

Mapid: 25

INSPECTION DATE:

CLEANUP REQUIRED R - CLEANUP REQUIRED

CLEANUP COMBINED:

INFO SOURCE: C - CLOSURE REPORT

DISCH CLNUP STATUS: 03/04/2010 VCCR - VERIFIED CONTAMINATION, CLEANUP REQUIRED

CONTAMINATED MEDIA?: SOIL: SUR WATER: GR WATER: MON WELL: # DW WELLS CONTAMINATED:

POLLUTANT: - GALLONS OTHER

CLEANUP WORK STATUS: INACTIVE

CLEANUP INFORMATION

Mapid: 25

PGM ELIG OFF:

PGM ELIG SCORE:

PGM ELIG SCORE EFF DT:

PGM ELIG R

ELIG STAT:

ELIG STAT DT:

APPL RCVD:

LOI:

ELIG LTR SNT:

REDETERM:

DEDUCT AMT:

DEDUCT PD TO DT:

COPAY AMT:

COPAY TO DT:

CAP AMT:

CLNUP PROG:

CLNUP OFF: -

SITE ASSESSMENT

CLNP RESP: -

FUND ELLIG: -

ACTUAL COMPLETION DATE:

PAYMENT DATE:

ACTUAL COST:

REMEDIAL ACTION PLAN

CLEANUP RESP: -

FUND ELLIG: -

ORDER APPRV DATE:

ACTUAL COMPL DATE:

PAYMENT DATE:

ACTUAL COST:

REMEDIAL ACTION

CLEANUP RESP: -

FUND ELLIG: -

ACTUAL COST:

YEARS TO COMPL:

SITE REHABILITATION COMPLETION REPORT

ACTION TYPE: -

SUBMIT DATE:

REVIEW DATE:

ISSUE DATE:

COMPL STATUS: -

COMPL STATUS DT:

COMMENTS:

SOURCE REMOVAL

CLEANUP RESP: -

FUND ELLIG: -

ACTUAL COMPLETION DATE:

FREE PRODUCT REMOVAL?(Y/N):

SOIL REMOVAL?(Y/N):

SOIL TONNAGE REMOVED:

SOIL TREATMENT?(Y/N):

OTHER TREATMENT?:

ALT PROC STATUS:

ALT PROC STATUS DT:

ALT PROC COMMENT:



Copyright © 1990-2017 Environmental Data Management, Inc.

For further information please contact us at 800-368-7376

Use of this information is strictly limited by EDM's authorization agreement, acknowledged by our clients for each report.

FDEP LEAKING UNDERGROUND STORAGE TANKS REPORT

(LUST)

Report Date: 1/25/2018

LUST Page 2 of 2

TANKS Data for LUST Sites:

FACILITY ID NUMBER, NAME AND LOCATION		OWNERSHIP INFORMATION		MAP ID NUMBER: 25	
9102571 HILLSBOROUGH CNTY-MORGAN ST JAIL 1301 N MORGAN ST TAMPA, FL 33602		FL DEPARTMENT OF TRANSPORT 11201 N MCKINLY DR MS 7-1200 A TAMPA, FL 33612 CONTACT TEL #: (813) 975-6267 CONTACT: ROBERT MANDERNACK FACILITY TEL #: (813) 975-6267 COUNTY ID: 29 HILLSBOROUGH		Dist (Miles): Direction:	
FDEP INFORMATION PORTAL ON LINE DOCUMENTS (May Not Be Available For All Records)					
FAC STATUS: CLOSED		FAC TYPE: State Government			
TANK #:	TANK VOL(GALS):	INST.DATE:	TANK CONTENTS:	TANK POSITION:	TANK STATUS (as of...)
1	5000	01-Oct-1963	Fuel Oil - Onsite Heat	UNDERGROUND	REMOVED 01-Apr-2009
CONSTRUCTION TYPE: STEEL PIPING TYPE: LEAK MONITORING: NOT REQUIRED					
TANK #:	TANK VOL(GALS):	INST.DATE:	TANK CONTENTS:	TANK POSITION:	TANK STATUS (as of...)
2	2000	01-Oct-1963	Emerg Generator Diesel	UNDERGROUND	REMOVED 01-Apr-2009
CONSTRUCTION TYPE: STEEL PIPING TYPE: LEAK MONITORING: NOT REQUIRED					
TANK #:	TANK VOL(GALS):	INST.DATE:	TANK CONTENTS:	TANK POSITION:	TANK STATUS (as of...)
3	1000	01-Oct-1979	Emerg Generator Diesel	UNDERGROUND	REMOVED 01-Apr-2009
CONSTRUCTION TYPE: BALL CHECK VALVE/FIBERGLASS/SPILL CONTAINMENT BUCKET/FLOW SHUT OFF/TIGHT FILL PIPING TYPE: SUCTION PIPING SYSTEM/DOUBLE WALL-PIPE JACKET/APPROVED SYNTHETIC MATERIAL LEAK MONITORING: ELECTRONIC MONITOR PIPE SUMPS/NOT REQUIRED/MONITOR DBL WALL PIPE SPACE/AUTOMATIC TANK GAUGING-USTS					
TANK #:	TANK VOL(GALS):	INST.DATE:	TANK CONTENTS:	TANK POSITION:	TANK STATUS (as of...)
4	2000	01-Dec-1993	Emerg Generator Diesel	ABOVEGROUND	M-? 01-Oct-2008
CONSTRUCTION TYPE: STEEL/SPILL CONTAINMENT BUCKET/TIGHT FILL/LEVEL GAUGES/ALARMS/DOUBLE WALL-TANK JACKET PIPING TYPE: LEAK MONITORING: VISUAL INSPECT PIPE SUMPS/MONITOR DBL WALL TANK SPACE/MONITOR DBL WALL PIPE SPACE/VISUAL INSPECTION OF ASTS					

T
A
N
K
S



Copyright © 1990-2017 Environmental Data Management, Inc.

For further information please contact us at 800-368-7376

Use of this information is strictly limited by EDM's authorization agreement, acknowledged by our clients for each report.

USEPA ENFORCEMENT AND COMPLIANCE HISTORY

(ECHO)

Report Date: 1/25/2018

ECHO Page 1 of 2

FRS ID NUMBER, NAME AND LOCATION:

110043538507
FORMER MORGAN STREET JAIL
1301 N MORGAN ST
TAMPA, FL 33602

EPA REG: 04
TRIBAL?: N
FED FAC?:
COUNTY: HILLSBOROUGH
AGENCY LAT/LON: 27.95585/ -82.45806

MAP ID NUMBER:

Dist (Miles):
Direction:

25

ECHO

ECHO ON LINE REPORTS (May Not Be Available For All Records)

GENERAL FACILITY INFO:

AFS ID?: N
NPDES ID?: N
SDWISID?: N
RCRAInfo ID?: Y
TRIS ID?: N
GHG ID?: N
FAC SIC CODES:
FAC NAICS CODES:
TRIS REPORTER?:
FIPS CODE: 12057
HUC CODE: 03100205
AIR NAA?
WBD CODE:
CONG DIST: 14
CENSUS BLK: 12057005101105
MAJ FAC?:
ACTV PERM?: Y
% MINORITY WITHIN 3 MI: 60.072
POP /SQ MI WITHIN 3 MI: 4319.59
TRIBAL WITHIN 25 MI: Seminole Tribe of
Florida - 5.7 mile(s)

INSPS IN 5 YRS: 0
LAST INSP:
DAYS LAST INSP:
INFORMAL ENF ACTS LAST 5 YRS : 0
LAST INFORMAL ENF ACT :
FORMAL ENF ACTS LAST 5 YRS : 0
LAST FORMAL ENF ACT :
PENALTIES ASSESSED LAST 5 YRS : 0
TOTAL PENALTIES ASSESSED : 0
LAST PENALTY AMT :

QTRS NONCMPL LAST 5 YRS: 0
PGMS IN NONCOMPL: 0
CURR COMPL: No Violation
CURR IN SNC?: N
3YR QRTLY COMPL STATUS:

LAST EPA INSP:
LAST STATE INSP:
LAST FORMAL EPA ENF:
LAST FORMAL STATE ENF:
LAST INFORMAL EPA ENF:
LAST INFORMAL STATE ENF:
FAC FED AGENCY:
FAC IMP WATERS DISCHARGER:

CLEAN AIR ACT INFO:

ICIS AIR ID:
CAA PERMIT TYPE:
NAICS CODE:
SIC CODE:
CAA INSPS IN LAST 5 YRS:
CAA DAYS LAST INSPN:
CAA INFORMAL ENF ACTS LAST 5 YRS:
CAA FORMAL ENF ACTS LAST 5 YRS:
CAA DATE LAST FORMAL ACTION:

CAA TOTAL PENALTIES:
CAA LAST PENALTY DATE:
CAA LAST PENALTY AMT:
CAA QTRS NONCMPL LAST 5 YRS:

CAA CURR COMPL:
CAA CURR HPV/SNC FLAG: N
CAA 3YR QRTLY COMPL STATUS:

CLEAN WATER ACT INFO:

NPDES ID:
CWA PERMIT TYPE:
NAICS CODE:
SIC CODE:
CWA INSPS IN LAST 5 YRS:
CWA DAYS LAST INSPN:
CWA INFORMAL ENF ACTS LAST 5 YRS:
CWA FORMAL ENF ACTS LAST 5 YRS:
CWA DATE LAST FORMAL ACTION:

CWA TOTAL PENALTIES:
CWA LAST PENALTY DATE:
CWA LAST PENALTY AMT:
CWA QTRS NONCMPL LAST 5 YRS:

CWA CURR COMPL:
CWA CURR HPV/SNC FLAG: N
CWA 3YR QRTLY COMPL STATUS:
CWA 3YR QRTS EFFL EXCEED:

RCRIS INFO:

RCRA ID: FLT090080292

RCRA TOTAL PENALTIES:

RCRA CURR COMPL: No Violation



Copyright © 1990-2017 Environmental Data Management, Inc.
For further information please contact us at 800-368-7376

Use of this information is strictly limited by EDM's authorization agreement, acknowledged by our clients for each report.

USEPA ENFORCEMENT AND COMPLIANCE HISTORY

(ECHO)

Report Date: 1/25/2018

ECHO Page 2 of 2

RCRA PERMIT TYPE: CESQG

NAICS CODE:

RCRA INSPS IN LAST 5 YRS:

RCRA DAYS LAST EVAL:

RCRA INFORMAL ENF ACTS LAST 5 YRS:

RCRA FORMAL ENF ACTS LAST 5 YRS:

RCRA DATE LAST FORMAL ACTION:

RCRA LAST PENALTY DATE:

RCRA LAST PENALTY AMT:

RCRA QTRS NONCMPL LAST 5 YRS: 0

RCRA CURR HPV/SNC FLAG: N

RCRA 3YR QRTLY COMPL STATU

SDWA INFO:

SDWA ID:

SDWA SYST TYPE:

SDWA INFORMAL ENF ACTS LAST 5 YRS:

SDWA FORMAL ENF ACTS LAST 5 YRS:

SDWA CURR COMPL:

SDWA CURR HPV/SNC FLAG: N

TRIS INFO:

TRIS ID:

TRIS TOTAL LBS ONSITE/OFFSITE:

TRIS LBS REL ONSITE:

TRIS LBS TXFR OFFSITE:

TRIS PAST RPTS?:

FED ENF INFO:

TOTAL FEC CASES 5 YRS:

FEC LAST DATE:

FEC TOTAL PENLTY:

GRN HOUSE GAS INFO: GHG ID:

GHG EMISSIONS MT: N



Copyright © 1990-2017 Environmental Data Management, Inc.

For further information please contact us at 800-368-7376

Use of this information is strictly limited by EDM's authorization agreement, acknowledged by our clients for each report.

FDEP SITE INVESTIGATION SECTION SITES, FDEP CLEANUP SITES AND FDER SITES LIST

(STCERC)

Report Date: 1/25/2018

STCERC Page 1 of 1

FACILITY NAME AND LOCATION:

BAZARTE RENE
801 E SCOTT ST
TAMPA, FL 33602

MAP ID NUMBER:

26

Dist (Miles):

Direction:

AGENCY SITE LAT/LON: 27.956146842832 -82.45614228787

[FDEP INFORMATION PORTAL ON LINE DOCUMENTS](#) (May Not Be Available For All Records)

FDEP SITE INVESTIGATION SECTION INFO:

SITE NO: 8732385

DISTRICT: SWD

ALT SITE NO:

FDEP CLEANUP SITES INFO:

FDEP CLEANUP NO: 51364479

CLEANUP SITES SOURCE: STCM

CLEANUP SITES SOURCE ID: 8732385

CLEANUP SITES COMMENTS: ACTIVE

CLEANUP SITES PGM AREA: TK

CLEANUP SITES CATEGORY: PETRO

CLEANUP SITES REMED STATUS: ACTIVE

FDER SITES LIST INFO:

SITE NUMBER:

PROJECT MGR:

STATUS:

LEAD UNIT:

ATTORNEY:

STATUS DATE:

SUPPORT UNIT:

STCERC



Copyright © 1990-2017 Environmental Data Management, Inc.

For further information please contact us at 800-368-7376

Use of this information is strictly limited by EDM's authorization agreement, acknowledged by our clients for each report.

FDEP LEAKING UNDERGROUND STORAGE TANKS REPORT

(LUST)

Report Date: 1/25/2018

LUST Page 1 of 2

FACILITY ID NUMBER, NAME AND LOCATION

8732385
BAZARTE RENE
801 E SCOTT ST
TAMPA, FL 33602-

OWNERSHIP INFO:

ACCOUNT OWNER
BAZARTE, RENE
801 E SCOTT ST
TAMPA, FL 33602-
(813)223-9000
COUNTY ID: 29 HILLSBOROUGH
AGCY LAT/LON(DMS): 27,57,22.11 82,27,22.1
FAC OPERATOR: RENE BAZARTE
FAC TEL #: (813)223-9000

MAP ID NUMBER:

Dist (Miles):
Direction:

26

L
U
S
T

[FDEP INFORMATION PORTAL ON LINE DOCUMENTS](#) (May Not Be Available For All Records)

FAC STATUS: CLOSED

FAC TYPE: A - Retail Station

SCORE 10 **SCORE EFF DT:** 11/4/1997 **RANK:** 8533 **SCORE WHEN RANKED:** 10 **FAC CLNUP STATUS:**

DISCHARGE INFORMATION

DISCHARGE DATE: 12/4/1986

Mapid: 26

INSPECTION DATE: 3/5/1987

CLEANUP WORK STATUS: INACTIVE

CLEANUP REQUIRED R - CLEANUP REQUIRED

CLEANUP COMBINED:

INFO SOURCE: E - EDI

DISCH CLNUP STATUS: 03/27/1995 RA - RA ONGOING

CONTAMINATED MEDIA?: **SOIL:** Y **SUR WATER:** N **GR WATER:** Y **MON WELL:** Y **# DW WELLS CONTAMINATED:** 0

POLLUTANT : Z - Other Non Regulated

GALLONS **OTHER**

CLEANUP INFORMATION

Mapid: 26

PGM ELIG OFF: PCTM5 - PETROLEUM CLEANUP TEAM 5

PGM ELIG SCORE: 10

PGM ELIG SCORE EFF DT: 11/4/1997

PGM ELIG R: 8533

ELIG STAT: E

ELIG STAT DT: 3/12/1993

APPL RCVD: 12/8/1986

LOI: 11/20/1992

ELIG LTR SNT: 3/12/1993

REDETERM: N

DEDUCT AMT:

DEDUCT PD TO DT: 0

COPAY AMT:

COPAY TO DT: 0

CAP AMT:

CLNUP PROG: E - EARLY DETECTION INCN

CLNUP OFF: PCTM5 - PETROLEUM CLEANUP TEAM 5

SITE ASSESSMENT

CLNP RESP: RP - RESPONSIBLE PARTY

FUND ELLIG: -

ACTUAL COMPLETION DATE: 06-06-1994

PAYMENT DATE:

ACTUAL COST:

REMEDIAL ACTION PLAN

CLEANUP RESP: NA - NOT APPLICABLE

FUND ELLIG: -

ORDER APPRV DATE: 2/7/1995

ACTUAL COMPL DATE: 02-07-1995

PAYMENT DATE:

ACTUAL COST:

REMEDIAL ACTION

CLEANUP RESP: NA - NOT APPLICABLE

FUND ELLIG: -

ACTUAL COST:

YEARS TO COMPL:

SITE REHABILITATION COMPLETION REPORT

ACTION TYPE: -

SUBMIT DATE:

REVIEW DATE:

ISSUE DATE:

COMPL STATUS: -

COMPL STATUS DT:

COMMENTS:

SOURCE REMOVAL

CLEANUP RESP: RP - RESPONSIBLE PARTY

FUND ELLIG: -

ACTUAL COMPLETION DATE:

FREE PRODUCT REMOVAL?(Y/N):

SOIL REMOVAL?(Y/N):

SOIL TONNAGE REMOVED:

SOIL TREATMENT?(Y/N):

OTHER TREATMENT?:

ALT PROC STATUS:

ALT PROC STATUS DT:

ALT PROC COMMENT:



Copyright © 1990-2017 Environmental Data Management, Inc.

For further information please contact us at 800-368-7376

Use of this information is strictly limited by EDM's authorization agreement, acknowledged by our clients for each report.

FDEP LEAKING UNDERGROUND STORAGE TANKS REPORT

(LUST)

Report Date: 1/25/2018

LUST Page 2 of 2

TANKS Data for LUST Sites:

FACILITY ID NUMBER, NAME AND LOCATION		OWNERSHIP INFORMATION		MAP ID NUMBER: 26	
8732385 BAZARTE RENE 801 E SCOTT ST TAMPA, FL 33602		BAZARTE, RENE 801 E SCOTT ST TAMPA, FL 33602 CONTACT TEL #: (813) 223-9000 CONTACT: RENE BAZARTE FACILITY TEL #: (813) 223-9000 COUNTY ID: 29 HILLSBOROUGH		Dist (Miles): Direction:	
FDEP INFORMATION PORTAL ON LINE DOCUMENTS (May Not Be Available For All Records)					
FAC STATUS: CLOSED		FAC TYPE: Retail Station			
TANK #:	TANK VOL(GALS):	INST.DATE:	TANK CONTENTS:	TANK POSITION:	TANK STATUS (as of...)
1	1000		Leaded Gas	UNDERGROUND	REMOVED
CONSTRUCTION TYPE: UNKNOWN PIPING TYPE: LEAK MONITORING: UNKNOWN					
TANK #:	TANK VOL(GALS):	INST.DATE:	TANK CONTENTS:	TANK POSITION:	TANK STATUS (as of...)
2	1000		Leaded Gas	UNDERGROUND	REMOVED
CONSTRUCTION TYPE: UNKNOWN PIPING TYPE: LEAK MONITORING: UNKNOWN					
TANK #:	TANK VOL(GALS):	INST.DATE:	TANK CONTENTS:	TANK POSITION:	TANK STATUS (as of...)
3	1000		Leaded Gas	UNDERGROUND	REMOVED
CONSTRUCTION TYPE: UNKNOWN PIPING TYPE: LEAK MONITORING: UNKNOWN					

T
A
N
K
S



Copyright © 1990-2017 Environmental Data Management, Inc.

For further information please contact us at 800-368-7376

Use of this information is strictly limited by EDM's authorization agreement, acknowledged by our clients for each report.

FDEP SITE INVESTIGATION SECTION SITES, FDEP CLEANUP SITES AND FDER SITES LIST

(STCERC)

Report Date: 1/25/2018

STCERC Page 1 of 1

FACILITY NAME AND LOCATION:

ROBLES PARK
3305 N AVON AVE
TAMPA, FL 33603

MAP ID NUMBER:

27

Dist (Miles):

Direction:

AGENCY SITE LAT/LON: 27.97445906744 -82.45586895929

[FDEP INFORMATION PORTAL ON LINE DOCUMENTS](#) (May Not Be Available For All Records)

FDEP SITE INVESTIGATION SECTION INFO:

SITE NO: COM_65127

DISTRICT: TAL

ALT SITE NO:

FDEP CLEANUP SITES INFO:

FDEP CLEANUP NO: 51358569

CLEANUP SITES SOURCE: COMET

CLEANUP SITES SOURCE ID: COM_65127

CLEANUP SITES COMMENTS: ACTIVE

CLEANUP SITES PGM AREA: CU

CLEANUP SITES CATEGORY: OTHCU

CLEANUP SITES REMED STATUS: ACTIVE

FDER SITES LIST INFO:

SITE NUMBER:

PROJECT MGR:

STATUS:

LEAD UNIT:

ATTORNEY:

STATUS DATE:

SUPPORT UNIT:

STCERC



Copyright © 1990-2017 Environmental Data Management, Inc.

For further information please contact us at 800-368-7376

Use of this information is strictly limited by EDM's authorization agreement, acknowledged by our clients for each report.

FDEP VOLUNTARY CLEANUP SITES

(VOLCLNUP)

Report Date: 1/25/2018

VOLCLNUP Page 1 of 1

FACILITY ID NUMBER, NAME AND LOCATION:

65127
ROBLES PARK
3305 N AVON AVE
TAMPA, FL 33603

COUNTY: HILLSBOROUGH
DISTRICT: TAL
AGENCY LAT: 27.9744590674173
AGENCY LON: -82.455868957251

MAP ID NUMBER:

27

Dist (Miles):

Direction:

VOLCLNUP

[FDEP INFORMATION PORTAL ON LINE DOCUMENTS](#) (May Not Be Available For All Records)

BSRA DATA

AREA ID: AREA NAME:
ACREAGE: REMED STATUS: BSRA DATE: SRCO DATE:
COMMENTS:

WASTE CLEANUP DATA

PROJ ID: 339147 OGC NO: STATUS: OPEN PRIORITY SCORE: INIT DATA RCVD: 10/15/2013
CONTAMINANTS:
OFFSITE CONTAM?: FEATURE: Parking lot



USEPA ENFORCEMENT AND COMPLIANCE HISTORY

(ECHO)

Report Date: 1/25/2018

ECHO Page 1 of 3

FRS ID NUMBER, NAME AND LOCATION:

110063608154
ROBLES PARK WATER QUALITY & NATURAL SYSTEM
UNKNOWN
TAMPA, FL 33602

EPA REG: 04
TRIBAL?: N
FED FAC?: N
COUNTY: HILLSBOROUGH
AGENCY LAT/LON: 27.9737/ -82.4559

MAP ID NUMBER:

Dist (Miles):
Direction:

27

ECHO

ECHO ON LINE REPORTS (May Not Be Available For All Records)

GENERAL FACILITY INFO:

AFS ID?: N
NPDES ID?: Y
SDWISID?: N
RCRAInfo ID?: N
TRIS ID?: N
GHG ID?: N
FAC SIC CODES:
FAC NAICS CODES:
TRIS REPORTER?:
FIPS CODE: FL057
HUC CODE: 03100205
AIR NAA?
WBD CODE:
CONG DIST: 14
CENSUS BLK: 12057003000102
MAJ FAC?:
ACTV PERM?: Y
% MINORITY WITHIN 3 MI: 67.959
POP /SQ MI WITHIN 3 MI: 4470.77
TRIBAL WITHIN 25 MI: Seminole Tribe of
Florida - 5.2 mile(s)

INSPS IN 5 YRS: 0
LAST INSP:
DAYS LAST INSP:
INFORMAL ENF ACTS LAST 5 YRS : 0
LAST INFORMAL ENF ACT :
FORMAL ENF ACTS LAST 5 YRS : 0
LAST FORMAL ENF ACT :
PENALTIES ASSESSED LAST 5 YRS : 0
TOTAL PENALTIES ASSESSED : 0
LAST PENALTY AMT :

QTRS NONCMPL LAST 5 YRS: 0
PGMS IN NONCOMPL: 0
CURR COMPL: No Violation
CURR IN SNC?: N
3YR QRTLY COMPL STATUS:

LAST EPA INSP:
LAST STATE INSP:
LAST FORMAL EPA ENF:
LAST FORMAL STATE ENF:
LAST INFORMAL EPA ENF:
LAST INFORMAL STATE ENF:
FAC FED AGENCY:
FAC IMP WATERS DISCHARGER: Y

CLEAN AIR ACT INFO:

ICIS AIR ID:
CAA PERMIT TYPE:
NAICS CODE:
SIC CODE:
CAA INSPS IN LAST 5 YRS:
CAA DAYS LAST INSPN:
CAA INFORMAL ENF ACTS LAST 5 YRS:
CAA FORMAL ENF ACTS LAST 5 YRS:
CAA DATE LAST FORMAL ACTION:

CAA TOTAL PENALTIES:
CAA LAST PENALTY DATE:
CAA LAST PENALTY AMT:
CAA QTRS NONCMPL LAST 5 YRS:

CAA CURR COMPL:
CAA CURR HPV/SNC FLAG: N
CAA 3YR QRTLY COMPL STATUS:

CLEAN WATER ACT INFO:

NPDES ID: FLR100R23
CWA PERMIT TYPE: Minor
NAICS CODE:
SIC CODE:
CWA INSPS IN LAST 5 YRS:
CWA DAYS LAST INSPN:
CWA INFORMAL ENF ACTS LAST 5 YRS:
CWA FORMAL ENF ACTS LAST 5 YRS:
CWA DATE LAST FORMAL ACTION:

CWA TOTAL PENALTIES:
CWA LAST PENALTY DATE:
CWA LAST PENALTY AMT:
CWA QTRS NONCMPL LAST 5 YRS: 0

CWA CURR COMPL: No Violation
CWA CURR HPV/SNC FLAG: N
CWA 3YR QRTLY COMPL STATUS:
CWA 3YR QRTS EFFL EXCEED:

RCRIS INFO:

RCRA ID:

RCRA TOTAL PENALTIES:

RCRA CURR COMPL:



Copyright © 1990-2017 Environmental Data Management, Inc.
For further information please contact us at 800-368-7376

Use of this information is strictly limited by EDM's authorization agreement, acknowledged by our clients for each report.

USEPA ENFORCEMENT AND COMPLIANCE HISTORY

(ECHO)

Report Date: 1/25/2018

ECHO Page 2 of 3

RCRA PERMIT TYPE: RCRA LAST PENALTY DATE: RCRA CURR HPV/SNC FLAG: N
NAICS CODE: RCRA LAST PENALTY AMT: RCRA 3YR QRTL COMPL STATU
RCRA INSPS IN LAST 5 YRS: RCRA QTRS NONCMPL LAST 5 YRS:

RCRA DAYS LAST EVAL:
RCRA INFORMAL ENF ACTS LAST 5 YRS:
RCRA FORMAL ENF ACTS LAST 5 YRS:
RCRA DATE LAST FORMAL ACTION:

SDWA INFO:

SDWA ID:
SDWA SYST TYPE:
SDWA INFORMAL ENF ACTS LAST 5 YRS:
SDWA FORMAL ENF ACTS LAST 5 YRS:
SDWA CURR COMPL:
SDWA CURR HPV/SNC FLAG: N

TRIS INFO:

TRIS ID:
TRIS TOTAL LBS ONSITE/OFFSITE:
TRIS LBS REL ONSITE:
TRIS LBS TXFR OFFSITE:
TRIS PAST RPTS?:

FED ENF INFO:

TOTAL FEC CASES 5 YRS:
FEC LAST DATE:
FEC TOTAL PENLTY:

GRN HOUSE GAS INFO:

GHG ID: GHG EMISSIONS MT: N

FRS ID NUMBER, NAME AND LOCATION:

110063609448
ROBLES PARK WATER QUALITY & NATURAL
UNKNOWN
TAMPA, FL 33602

EPA REG: 04
TRIBAL?: N
FED FAC?: N
COUNTY: HILLSBOROUGH
AGENCY LAT/LON: 27.9737/ -82.4559

MAP ID NUMBER:

Dist (Miles):
Direction:

27

E
C
H
O

ECHO ON LINE REPORTS (May Not Be Available For All Records)

GENERAL FACILITY INFO:

AFS ID?: N
NPDES ID?: Y
SDWISID?: N
RCRAInfo ID?: N
TRIS ID?: N
GHG ID?: N
FAC SIC CODES:
FAC NAICS CODES:
TRIS REPORTER?:
FIPS CODE: FL057
HUC CODE: 03100205
AIR NAA?
WBD CODE:
CONG DIST: 14
CENSUS BLK: 12057003000102
MAJ FAC?:
ACTV PERM?: Y
% MINORITY WITHIN 3 MI: 67.959
POP /SQ MI WITHIN 3 MI: 4470.77
TRIBAL WITHIN 25 MI: Seminole Tribe of
Florida - 5.2 mile(s)

INSPS IN 5 YRS: 0
LAST INSP:
DAYS LAST INSP:
INFORMAL ENF ACTS LAST 5 YRS : 0
LAST INFORMAL ENF ACT :
FORMAL ENF ACTS LAST 5 YRS : 0
LAST FORMAL ENF ACT :
PENALTIES ASSESSED LAST 5 YRS : 0
TOTAL PENALTIES ASSESSED : 0
LAST PENALTY AMT :

LAST EPA INSP:
LAST STATE INSP:
LAST FORMAL EPA ENF:
LAST FORMAL STATE ENF:
LAST INFORMAL EPA ENF:
LAST INFORMAL STATE ENF:
FAC FED AGENCY:
FAC IMP WATERS DISCHARGER: Y

QTRS NONCMPL LAST 5 YRS: 0
PGMS IN NONCOMPL: 0
CURR COMPL: No Violation
CURR IN SNC?: N
3YR QRTL COMPL STATUS:

CLEAN AIR ACT INFO:

ICIS AIR ID:
CAA PERMIT TYPE:
NAICS CODE:
SIC CODE:
CAA INSPS IN LAST 5 YRS:

CAA TOTAL PENALTIES:
CAA LAST PENALTY DATE:
CAA LAST PENALTY AMT:
CAA QTRS NONCMPL LAST 5 YRS:

CAA CURR COMPL:
CAA CURR HPV/SNC FLAG: N
CAA 3YR QRTL COMPL STATUS:



Copyright © 1990-2017 Environmental Data Management, Inc.

For further information please contact us at 800-368-7376

Use of this information is strictly limited by EDM's authorization agreement, acknowledged by our clients for each report.

USEPA ENFORCEMENT AND COMPLIANCE HISTORY

(ECHO)

Report Date: 1/25/2018

ECHO Page 3 of 3

CAA DAYS LAST INSPN:

CAA INFORMAL ENF ACTS LAST 5 YRS:

CAA FORMAL ENF ACTS LAST 5 YRS:

CAA DATE LAST FORMAL ACTION:

CLEAN WATER ACT INFO:

NPDES ID: FLR100R24

CWA PERMIT TYPE: Minor

NAICS CODE:

SIC CODE:

CWA INSPS IN LAST 5 YRS:

CWA DAYS LAST INSPN:

CWA INFORMAL ENF ACTS LAST 5 YRS:

CWA FORMAL ENF ACTS LAST 5 YRS:

CWA DATE LAST FORMAL ACTION:

CWA TOTAL PENALTIES:

CWA LAST PENALTY DATE:

CWA LAST PENALTY AMT:

CWA QTRS NONCMPL LAST 5 YRS: 0

CWA CURR COMPL: No Violation

CWA CURR HPV/SNC FLAG: N

CWA 3YR QRTLTY COMPL STATUS:

CWA 3YR QTRS EFFL EXCEED:

RCRIS INFO:

RCRA ID:

RCRA PERMIT TYPE:

NAICS CODE:

RCRA INSPS IN LAST 5 YRS:

RCRA DAYS LAST EVAL:

RCRA INFORMAL ENF ACTS LAST 5 YRS:

RCRA FORMAL ENF ACTS LAST 5 YRS:

RCRA DATE LAST FORMAL ACTION:

RCRA TOTAL PENALTIES:

RCRA LAST PENALTY DATE:

RCRA LAST PENALTY AMT:

RCRA QTRS NONCMPL LAST 5 YRS:

RCRA CURR COMPL:

RCRA CURR HPV/SNC FLAG: N

RCRA 3YR QRTLTY COMPL STATU

SDWA INFO:

SDWA ID:

SDWA SYST TYPE:

SDWA INFORMAL ENF ACTS LAST 5 YRS:

SDWA FORMAL ENF ACTS LAST 5 YRS:

SDWA CURR COMPL:

SDWA CURR HPV/SNC FLAG: N

TRIS INFO:

TRIS ID:

TRIS TOTAL LBS ONSITE/OFFSITE:

TRIS LBS REL ONSITE:

TRIS LBS TXFR OFFSITE:

TRIS PAST RPTS?:

FED ENF INFO:

TOTAL FEC CASES 5 YRS:

FEC LAST DATE:

FEC TOTAL PENLTY:

GRN HOUSE GAS INFO:

GHG ID:

GHG EMISSIONS MT: N



USEPA RESOURCE CONSERVATION AND RECOVERY ACT INFORMATION (RCRAInfo)

(NONTSD)

Report Date: 1/25/2018

NONTSD Page 1 of 1

FACILITY ID NUMBER, NAME AND LOCATION

FL0000079921
TAMPA HOUSING AUTHORITY ROBLES PK
3814 N CENTRAL AVE
TAMPA, FL 33603-4802

CONTACT INFORMATION:

1514 W UNION ST
TAMPA FL 33607-4426
Contact: ANGELO DEPAUL
Contact Telephone: 813-253-0551
Contact Email:
Agency Lat - Lon: 27978005 82456757

MAP ID NUMBER:

Dist (Miles):

Direction:

28

N
O
N
T
S
D

[EPA ENVIROFACTS ON LINE REPORT](#) (May Not Be Available For All Records)

RCRIS INFORMATION

NOTIFICATION DATE: 1/8/1998 **SOURCE:** INSPECTION

TSD?: NOT A TSD,VERIFIED
GEN STATUS(Fed): NOT A GENERATOR-VERIFIED
GEN STATUS(State): NOT A GENERATOR-VERIFIED
MIXED WSTE GEN?: NO
IMPORTER?: NO
OFFSITE RECPT?:
TRANSPORTER?: NOT A TRANSPORTER,VERIFIED
XFER FAC?:
SHRT TRM GEN?:
RECYCLER?: NO
NON-NOTIFIER?:

UNIV WST DEST?: NO
ON SITE BURNER?: NO
FURNACE?: NO
UNDGRND INJ?: NO UNDERGROUND INJECT
UO BURNER?: NO
UO PROC?: NO
UO RECY?: NO
UO TRANS?: NO
UO XFER?: NO
UO MRKT BRN?: NO
UO SPEC MRKT?: NO

NOTIFICATION DATE: 1/8/1998 **SOURCE:** NOTIFICATION

TSD?: NOT A TSD,VERIFIED
GEN STATUS(Fed): NOT A GENERATOR-VERIFIED
GEN STATUS(State): NOT A GENERATOR-VERIFIED
MIXED WSTE GEN?: N
IMPORTER?: N
OFFSITE RECPT?: N
TRANSPORTER?: NOT A TRANSPORTER,VERIFIED
XFER FAC?: N
SHRT TRM GEN?: N
RECYCLER?: N
NON-NOTIFIER?:

UNIV WST DEST?: N
ON SITE BURNER?: N
FURNACE?: N
UNDGRND INJ?: NO UNDERGROUND INJECT
UO BURNER?: N
UO PROC?: N
UO RECY?: N
UO TRANS?: N
UO XFER?: N
UO MRKT BRN?: N
UO SPEC MRKT?: N

NOTIFICATION DATE: 12/18/1997 **SOURCE:** INSPECTION

TSD?: NOT A TSD,VERIFIED
GEN STATUS(Fed): NOT A GENERATOR-VERIFIED
GEN STATUS(State): NOT A GENERATOR-VERIFIED
MIXED WSTE GEN?: N
IMPORTER?: N
OFFSITE RECPT?: N
TRANSPORTER?: NOT A TRANSPORTER,VERIFIED
XFER FAC?: N
SHRT TRM GEN?: N
RECYCLER?: N
NON-NOTIFIER?:

UNIV WST DEST?: N
ON SITE BURNER?: N
FURNACE?: N
UNDGRND INJ?: NO UNDERGROUND INJECT
UO BURNER?: N
UO PROC?: N
UO RECY?: N
UO TRANS?: N
UO XFER?: N
UO MRKT BRN?: N
UO SPEC MRKT?: N



Copyright © 1990-2017 Environmental Data Management, Inc.

For further information please contact us at 800-368-7376

Use of this information is strictly limited by EDM's authorization agreement, acknowledged by our clients for each report.

USEPA ENFORCEMENT AND COMPLIANCE HISTORY

(ECHO)

Report Date: 1/25/2018

ECHO Page 1 of 2

FRS ID NUMBER, NAME AND LOCATION:

110002516661
TAMPA HOUSING AUTHORITY ROBLES PK
3814 N CENTRAL AVE
TAMPA, FL 33603

EPA REG: 04
TRIBAL?: N
FED FAC?:
COUNTY: HILLSBOROUGH
AGENCY LAT/LON: 27.978308/ -82.456624

MAP ID NUMBER:

Dist (Miles):
Direction:

28

ECHO

[ECHO ON LINE REPORTS](#) (May Not Be Available For All Records)

GENERAL FACILITY INFO:

AFS ID?: N
NPDES ID?: N
SDWISID?: N
RCRAInfo ID?: Y
TRIS ID?: N
GHG ID?: N
FAC SIC CODES:
FAC NAICS CODES: 53111 531312 53121 531311
TRIS REPORTER?:
FIPS CODE: 12057
HUC CODE: 03100205
AIR NAA?
WBD CODE:
CONG DIST: 14
CENSUS BLK: 12057003000200
MAJ FAC?:
ACTV PERM?:
% MINORITY WITHIN 3 MI: 69.91
POP /SQ MI WITHIN 3 MI: 4512.17
TRIBAL WITHIN 25 MI: Seminole Tribe of
Florida - 5.2 mile(s)

INSPS IN 5 YRS: 0
LAST INSP: 12/18/1997
DAYS LAST INSP:
INFORMAL ENF ACTS LAST 5 YRS : 0
LAST INFORMAL ENF ACT :
FORMAL ENF ACTS LAST 5 YRS : 0
LAST FORMAL ENF ACT :
PENALTIES ASSESSED LAST 5 YRS : 0
TOTAL PENALTIES ASSESSED : 0
LAST PENALTY AMT :

QTRS NONCMPL LAST 5 YRS: 0
PGMS IN NONCOMPL: 0
CURR COMPL: No Violation
CURR IN SNC?: N
3YR QRTLY COMPL STATUS:

LAST EPA INSP:
LAST STATE INSP: 12/18/1997
LAST FORMAL EPA ENF:
LAST FORMAL STATE ENF:
LAST INFORMAL EPA ENF:
LAST INFORMAL STATE ENF:
FAC FED AGENCY:
FAC IMP WATERS DISCHARGER:

CLEAN AIR ACT INFO:

ICIS AIR ID:
CAA PERMIT TYPE:
NAICS CODE:
SIC CODE:
CAA INSPS IN LAST 5 YRS:
CAA DAYS LAST INSPN:
CAA INFORMAL ENF ACTS LAST 5 YRS:
CAA FORMAL ENF ACTS LAST 5 YRS:
CAA DATE LAST FORMAL ACTION:

CAA TOTAL PENALTIES:
CAA LAST PENALTY DATE:
CAA LAST PENALTY AMT:
CAA QTRS NONCMPL LAST 5 YRS:

CAA CURR COMPL:
CAA CURR HPV/SNC FLAG: N
CAA 3YR QRTLY COMPL STATUS:

CLEAN WATER ACT INFO:

NPDES ID:
CWA PERMIT TYPE:
NAICS CODE:
SIC CODE:
CWA INSPS IN LAST 5 YRS:
CWA DAYS LAST INSPN:
CWA INFORMAL ENF ACTS LAST 5 YRS:
CWA FORMAL ENF ACTS LAST 5 YRS:
CWA DATE LAST FORMAL ACTION:

CWA TOTAL PENALTIES:
CWA LAST PENALTY DATE:
CWA LAST PENALTY AMT:
CWA QTRS NONCMPL LAST 5 YRS:

CWA CURR COMPL:
CWA CURR HPV/SNC FLAG: N
CWA 3YR QRTLY COMPL STATUS:
CWA 3YR QRTS EFFL EXCEED:

RCRIS INFO:

RCRA ID: FL0000079921

RCRA TOTAL PENALTIES:

RCRA CURR COMPL: No Violation



Copyright © 1990-2017 Environmental Data Management, Inc.
For further information please contact us at 800-368-7376

Use of this information is strictly limited by EDM's authorization agreement, acknowledged by our clients for each report.

USEPA ENFORCEMENT AND COMPLIANCE HISTORY

(ECHO)

Report Date: 1/25/2018

ECHO Page 2 of 2

RCRA PERMIT TYPE: Other
NAICS CODE: 53121 531311 53111 531312
RCRA INSPS IN LAST 5 YRS:
RCRA DAYS LAST EVAL: 7150
RCRA INFORMAL ENF ACTS LAST 5 YRS:
RCRA FORMAL ENF ACTS LAST 5 YRS:
RCRA DATE LAST FORMAL ACTION:

RCRA LAST PENALTY DATE:
RCRA LAST PENALTY AMT:
RCRA QTRS NONCMPL LAST 5 YRS: 0

RCRA CURR HPV/SNC FLAG: N
RCRA 3YR QRTL COMPL STATU

SDWA INFO:

SDWA ID:
SDWA SYST TYPE:
SDWA INFORMAL ENF ACTS LAST 5 YRS:
SDWA FORMAL ENF ACTS LAST 5 YRS:
SDWA CURR COMPL:
SDWA CURR HPV/SNC FLAG: N

TRIS INFO:

TRIS ID:
TRIS TOTAL LBS ONSITE/OFFSITE:
TRIS LBS REL ONSITE:
TRIS LBS TXFR OFFSITE:
TRIS PAST RPTS?:

FED ENF INFO:

TOTAL FEC CASES 5 YRS:
FEC LAST DATE:
FEC TOTAL PENLTY:

GRN HOUSE GAS INFO: GHG ID:

GHG EMISSIONS MT: N



Copyright © 1990-2017 Environmental Data Management, Inc.

For further information please contact us at 800-368-7376

Use of this information is strictly limited by EDM's authorization agreement, acknowledged by our clients for each report.

FDEP LEAKING UNDERGROUND STORAGE TANKS REPORT

(LUST)

Report Date: 1/25/2018

LUST Page 1 of 2

FACILITY ID NUMBER, NAME AND LOCATION

9601135
SILVER DOLLAR TAVERN
411 E PALM
TAMPA, FL 33602-

OWNERSHIP INFO:

FACILITY OWNER
CREARY, EDITH I
401 N ALBANY
TAMPA, FL 33601-
(813)223-7844
COUNTY ID: 29 HILLSBOROUGH
AGCY LAT/LON(DMS): 27,57,43.48 82,27,19.71
FAC OPERATOR: EDITH I CREARY
FAC TEL #: (813)223-7844

MAP ID NUMBER:

Dist (Miles):
Direction:

29

L
U
S
T

[FDEP INFORMATION PORTAL ON LINE DOCUMENTS](#) (May Not Be Available For All Records)

FAC STATUS: CLOSED

FAC TYPE: A - Retail Station

SCORE **SCORE EFF DT:** **RANK:** **SCORE WHEN RANKED:** **FAC CLNUP STATUS:**

DISCHARGE INFORMATION

DISCHARGE DATE: 6/5/1996

Mapid: 29

INSPECTION DATE:

CLEANUP WORK STATUS: COMPLETED

CLEANUP REQUIRED: N - NO CLEANUP REQUIRED

CLEANUP COMBINED:

INFO SOURCE: A - ABANDONED TANK RESTORATION

DISCH CLNUP STATUS: 05/29/2001 NREQ - CLEANUP NOT REQUIRED

CONTAMINATED MEDIA?: **SOIL:** **SUR WATER:** **GR WATER:** **MON WELL:** **# DW WELLS CONTAMINATED:**

POLLUTANT : Z - Other Non Regulated **GALLONS** **OTHER** NO CONTAMINATION

CLEANUP INFORMATION

Mapid: 29

PGM ELIG OFF:

PGM ELIG SCORE:

PGM ELIG SCORE EFF DT:

PGM ELIG R

ELIG STAT:

ELIG STAT DT:

APPL RCVD:

LOI:

ELIG LTR SNT:

REDETERM:

DEDUCT AMT:

DEDUCT PD TO DT:

COPAY AMT:

COPAY TO DT:

CAP AMT:

CLNUP PROG:

CLNUP OFF: PCLP29 - HILLSBOROUGH ENVIRONMENTAL PROTECTION COMMISSION

SITE ASSESSMENT

CLNP RESP: -

FUND ELLIG: -

ACTUAL COMPLETION DATE:

PAYMENT DATE:

ACTUAL COST:

REMEDIAL ACTION PLAN

CLEANUP RESP: -

FUND ELLIG: -

ORDER APPRV DATE:

ACTUAL COMPL DATE:

PAYMENT DATE:

ACTUAL COST:

REMEDIAL ACTION

CLEANUP RESP: -

FUND ELLIG: -

ACTUAL COST:

YEARS TO COMPL:

SITE REHABILITATION COMPLETION REPORT

ACTION TYPE: -

SUBMIT DATE:

REVIEW DATE:

ISSUE DATE:

COMPL STATUS: -

COMPL STATUS DT:

COMMENTS:

SOURCE REMOVAL

CLEANUP RESP: -

FUND ELLIG: -

ACTUAL COMPLETION DATE:

FREE PRODUCT REMOVAL?(Y/N):

SOIL REMOVAL?(Y/N):

SOIL TONNAGE REMOVED:

SOIL TREATMENT?(Y/N):

OTHER TREATMENT?:

ALT PROC STATUS:

ALT PROC STATUS DT:

ALT PROC COMMENT:



Copyright © 1990-2017 Environmental Data Management, Inc.

For further information please contact us at 800-368-7376

Use of this information is strictly limited by EDM's authorization agreement, acknowledged by our clients for each report.

FDEP LEAKING UNDERGROUND STORAGE TANKS REPORT

(LUST)

Report Date: 1/25/2018

LUST Page 2 of 2

TANKS Data for LUST Sites:

FACILITY ID NUMBER, NAME AND LOCATION		OWNERSHIP INFORMATION		MAP ID NUMBER: 29	
9601135 SILVER DOLLAR TAVERN 411 E PALM TAMPA, FL 33602		CONTACT TEL #: CONTACT: FACILITY TEL #: (813) 223-7844 COUNTY ID: 29 HILLSBOROUGH		Dist (Miles): Direction:	
FDEP INFORMATION PORTAL ON LINE DOCUMENTS (May Not Be Available For All Records)					
FAC STATUS: CLOSED		FAC TYPE: Retail Station			
TANK #:	TANK VOL(GALS):	INST.DATE:	TANK CONTENTS:	TANK POSITION:	TANK STATUS (as of...)
1	550		Leaded Gas	UNDERGROUND	REMOVED 30-Sep-1998
CONSTRUCTION TYPE: STEEL PIPING TYPE: LEAK MONITORING: UNKNOWN					
TANK #:	TANK VOL(GALS):	INST.DATE:	TANK CONTENTS:	TANK POSITION:	TANK STATUS (as of...)
2	550		Leaded Gas	UNDERGROUND	REMOVED 30-Sep-1998
CONSTRUCTION TYPE: STEEL PIPING TYPE: LEAK MONITORING: UNKNOWN					
TANK #:	TANK VOL(GALS):	INST.DATE:	TANK CONTENTS:	TANK POSITION:	TANK STATUS (as of...)
3	220		Kerosene	UNDERGROUND	REMOVED 30-Sep-1998
CONSTRUCTION TYPE: STEEL PIPING TYPE: LEAK MONITORING: UNKNOWN					

T
A
N
K
S



Copyright © 1990-2017 Environmental Data Management, Inc.

For further information please contact us at 800-368-7376

Use of this information is strictly limited by EDM's authorization agreement, acknowledged by our clients for each report.

FDEP LEAKING UNDERGROUND STORAGE TANKS REPORT

(LUST)

Report Date: 1/25/2018

LUST Page 1 of 2

FACILITY ID NUMBER, NAME AND LOCATION

9100814
W C RAY SERVICE STATION
4102 N CENTRAL AVE
TAMPA, FL 33603-3911

OWNERSHIP INFO:

ACCOUNT OWNER
FORMAN, EUGENIA CLOUD
5453 VILLAGE WAY
NASHVILLE, TN 37211-6239
(615)360-2921
COUNTY ID: 29 HILLSBOROUGH
AGCY LAT/LON(DMS): 27,59,0.3461 82,27,19.5876
FAC OPERATOR: FORMAN, EUGENIA CLOUD
FAC TEL #: (615)781-0206

MAP ID NUMBER:

Dist (Miles):
Direction:

30

L
U
S
T

[FDEP INFORMATION PORTAL ON LINE DOCUMENTS](#) (May Not Be Available For All Records)

FAC STATUS: CLOSED

FAC TYPE: C - Fuel user/Non-retail

SCORE

SCORE EFF DT:

RANK:

SCORE WHEN RANKED:

FAC CLNUP STATUS:

DISCHARGE INFORMATION

DISCHARGE DATE: 3/11/1991

Mapid: 30

INSPECTION DATE:

CLEANUP WORK STATUS: COMPLETED

CLEANUP REQUIRED: N - NO CLEANUP REQUIRED

CLEANUP COMBINED:

INFO SOURCE: A - ABANDONED TANK RESTORATION

DISCH CLNUP STATUS: 05/29/2001 NREQ - CLEANUP NOT REQUIRED

CONTAMINATED MEDIA?: SOIL:

SUR WATER:

GR WATER:

MON WELL:

DW WELLS CONTAMINATED:

POLLUTANT: Z - Other Non Regulated

GALLONS

OTHER NO CONTAMINATION

CLEANUP INFORMATION

Mapid: 30

PGM ELIG OFF:

PGM ELIG SCORE:

PGM ELIG SCORE EFF DT:

PGM ELIG R

ELIG STAT:

ELIG STAT DT:

APPL RCVD:

LOI:

ELIG LTR SNT:

REDETERM:

DEDUCT AMT:

DEDUCT PD TO DT:

COPAY AMT:

COPAY TO DT:

CAP AMT:

CLNUP PROG:

CLNUP OFF: PCLP29 - HILLSBOROUGH ENVIRONMENTAL PROTECTION COMMISSION

SITE ASSESSMENT

CLNP RESP: -

FUND ELLIG: -

ACTUAL COMPLETION DATE:

PAYMENT DATE:

ACTUAL COST:

REMEDIAL ACTION PLAN

CLEANUP RESP: -

FUND ELLIG: -

ORDER APPRV DATE:

ACTUAL COMPL DATE:

PAYMENT DATE:

ACTUAL COST:

REMEDIAL ACTION

CLEANUP RESP: -

FUND ELLIG: -

ACTUAL COST:

YEARS TO COMPL:

SITE REHABILITATION COMPLETION REPORT

ACTION TYPE: -

SUBMIT DATE:

REVIEW DATE:

ISSUE DATE:

COMPL STATUS: -

COMPL STATUS DT:

COMMENTS:

SOURCE REMOVAL

CLEANUP RESP: -

FUND ELLIG: -

ACTUAL COMPLETION DATE:

FREE PRODUCT REMOVAL?(Y/N):

SOIL REMOVAL?(Y/N):

SOIL TONNAGE REMOVED:

SOIL TREATMENT?(Y/N):

OTHER TREATMENT?:

ALT PROC STATUS:

ALT PROC STATUS DT:

ALT PROC COMMENT:



Copyright © 1990-2017 Environmental Data Management, Inc.

For further information please contact us at 800-368-7376

Use of this information is strictly limited by EDM's authorization agreement, acknowledged by our clients for each report.

FDEP LEAKING UNDERGROUND STORAGE TANKS REPORT

(LUST)

Report Date: 1/25/2018

LUST Page 2 of 2

TANKS Data for LUST Sites:

FACILITY ID NUMBER, NAME AND LOCATION		OWNERSHIP INFORMATION		MAP ID NUMBER: 30	
9100814 W C RAY SERVICE STATION 4102 N CENTRAL AVE TAMPA, FL 33603		FORMAN, EUGENIA CLOUD 5453 VILLAGE WAY NASHVILLE, TN 37211 CONTACT TEL #: (615) 360-2921 CONTACT: EUGENIA FORMAN FACILITY TEL #: (615) 781-0206 COUNTY ID: 29 HILLSBOROUGH		Dist (Miles): Direction:	
FDEP INFORMATION PORTAL ON LINE DOCUMENTS (May Not Be Available For All Records)					
FAC STATUS: CLOSED		FAC TYPE: Fuel user/Non-retail			
TANK #:	TANK VOL(GALS):	INST.DATE:	TANK CONTENTS:	TANK POSITION:	TANK STATUS (as of...)
1	500	01-Jul-1920	Leaded Gas	UNDERGROUND	REMOVED 30-Jun-1991
CONSTRUCTION TYPE: STEEL PIPING TYPE: LEAK MONITORING: UNKNOWN					
TANK #:	TANK VOL(GALS):	INST.DATE:	TANK CONTENTS:	TANK POSITION:	TANK STATUS (as of...)
2	500	01-Jul-1920	Leaded Gas	UNDERGROUND	REMOVED 30-Jun-1991
CONSTRUCTION TYPE: STEEL PIPING TYPE: LEAK MONITORING: UNKNOWN					
TANK #:	TANK VOL(GALS):	INST.DATE:	TANK CONTENTS:	TANK POSITION:	TANK STATUS (as of...)
3	500	01-Jul-1920	Kerosene	UNDERGROUND	REMOVED 30-Jun-1991
CONSTRUCTION TYPE: STEEL PIPING TYPE: LEAK MONITORING: UNKNOWN					

T
A
N
K
S



Copyright © 1990-2017 Environmental Data Management, Inc.

For further information please contact us at 800-368-7376

Use of this information is strictly limited by EDM's authorization agreement, acknowledged by our clients for each report.

FDEP SITE INVESTIGATION SECTION SITES, FDEP CLEANUP SITES AND FDER SITES LIST

(STCERC)

Report Date: 1/25/2018

STCERC Page 1 of 1

FACILITY NAME AND LOCATION:

MAP ID NUMBER:

31

STCERC

-HISTORICAL ENTRY-

PERRY HARVEY PARK
1201 N ORANGE & CASS ST 900 E SCOTT ST
TAMPA, FL 33602

Dist (Miles):

Direction:

AGENCY SITE LAT/LON: 27.953500176694 -82.45560940442

[FDEP INFORMATION PORTAL ON LINE DOCUMENTS](#) (May Not Be Available For All Records)

FDEP SITE INVESTIGATION SECTION INFO:

SITE NO: 9813834

DISTRICT: SWD

ALT SITE NO:

FDEP CLEANUP SITES INFO:

FDEP CLEANUP NO: 47970607

CLEANUP SITES SOURCE: STCM

CLEANUP SITES SOURCE ID: 9813834

CLEANUP SITES COMMENTS: ACTIVE

CLEANUP SITES PGM AREA: TK

CLEANUP SITES CATEGORY: PETRO

CLEANUP SITES REMED STATUS: ACTIVE

FDER SITES LIST INFO:

SITE NUMBER:

PROJECT MGR:

STATUS:

LEAD UNIT:

ATTORNEY:

STATUS DATE:

SUPPORT UNIT:



Copyright © 1990-2017 Environmental Data Management, Inc.

For further information please contact us at 800-368-7376

Use of this information is strictly limited by EDM's authorization agreement, acknowledged by our clients for each report.

FDEP INSTITUTIONAL/ENGINEERING CONTROLS REGISTRY

(INSTENG)

Report Date: 1/25/2018

INSTENG Page 1 of 1

FACILITY ID NUMBER, NAME AND LOCATION:

1012
PERRY HARVEY PARK
900 EAST SCOTT STREET
TAMPA, FL 33602

ICR CONTROL #: 1012
SITE ID #: 9813834
FDEP ARCHV SITE ID #: 9813834
COUNTY: HILLSBOROUGH
SEC-TWP-RNG:
SITE LAT/LON: 27.953495 -82.455606
PARCEL ID, BOOK, PG: 19-51R-000000-00016.0 / NA / NA

MAP ID NUMBER:

Dist (Miles):
Direction:

31

I
N
S
T
E
N
G

LEGAL DESCR:

COMMENTS: Limited groundwater (GW) assessment completed under LSSI Program. Minimal on-site contamination levels met LSSI NFA criteria. Do not use GW for drinking water or irrigation. For clarification, contact DEP LSSI Coordinator.

[FDEP INFORMATION PORTAL ON LINE DOCUMENTS](#) (May Not Be Available For All Records)

CONTROL MECHANISM: LSSI NFA ORDER

PRGM AREA: PETROLEUM IC RECORDED: ORDER ISSUED: 11/7/2016

INST CONTROL TYPE: LSSI NFA ORDER

ENG CONTROL TYPE: NONE

CONTAM MEDIA: GROUND WATER CONTAMNT: PETROLEUM (INCLUDES BTEX AND MTBE)

LAST INSP DATE: DATE IC REMOVED: DATE IC AMENDED:



Copyright © 1990-2017 Environmental Data Management, Inc.
For further information please contact us at 800-368-7376

Use of this information is strictly limited by EDM's authorization agreement, acknowledged by our clients for each report.

USEPA RESOURCE CONSERVATION AND RECOVERY ACT INFORMATION (RCRAInfo)

(NONTSD)

Report Date: 1/25/2018

NONTSD Page 1 of 1

FACILITY ID NUMBER, NAME AND LOCATION

FLD984218263
CUMBERLAND FARMS #1003
502 E BUFFALO
TAMPA, FL 02021

CONTACT INFORMATION:

777 DEDHAM ST
CANTON MA 02021-1402
Contact: JOYCE SCHULTZ
Contact Telephone: 617-828-4900
Contact Email:
Agency Lat - Lon: 27981741 82455032

MAP ID NUMBER:

Dist (Miles):
Direction:

32

N
O
N
T
S
D

[EPA ENVIROFACTS ON LINE REPORT](#) (May Not Be Available For All Records)

RCRIS INFORMATION

NOTIFICATION DATE: 9/27/2006 SOURCE: INSPECTION

TSD?: NOT A TSD, VERIFIED
GEN STATUS(Fed): NOT A GENERATOR-VERIFIED
GEN STATUS(State): NOT A GENERATOR-VERIFIED
MIXED WSTE GEN?: N
IMPORTER?: N
OFFSITE RECPT?: N
TRANSPORTER?: NOT A TRANSPORTER, VERIFIED
XFER FAC?: N
SHRT TRM GEN?: N
RECYCLER?: N
NON-NOTIFIER?:

UNIV WST DEST?: N
ON SITE BURNER?: N
FURNACE?: N
UNDGRND INJ?: NO UNDERGROUND INJECT
UO BURNER?: N
UO PROC?: N
UO RECY?: N
UO TRANS?: N
UO XFER?: N
UO MRKT BRN?: N
UO SPEC MRKT?: N

NOTIFICATION DATE: 9/26/1991 SOURCE: NOTIFICATION

TSD?: NOT A TSD, VERIFIED
GEN STATUS(Fed): SMALL QUANTITY GENERATOR(
GEN STATUS(State): SMALL QUANTITY GENERATOR(<1000 KG PER MONTH)
MIXED WSTE GEN?: N
IMPORTER?: N
OFFSITE RECPT?: N
TRANSPORTER?: NOT A TRANSPORTER, VERIFIED
XFER FAC?: N
SHRT TRM GEN?: N
RECYCLER?: N
NON-NOTIFIER?:

UNIV WST DEST?: N
ON SITE BURNER?: N
FURNACE?: N
UNDGRND INJ?: NO UNDERGROUND INJECT
UO BURNER?: N
UO PROC?: N
UO RECY?: N
UO TRANS?: N
UO XFER?: N
UO MRKT BRN?: N
UO SPEC MRKT?: N



FDEP SITE INVESTIGATION SECTION SITES, FDEP CLEANUP SITES AND FDER SITES LIST

(STCERC)

Report Date: 1/25/2018

STCERC Page 1 of 1

FACILITY NAME AND LOCATION:

GIANT #122
502 E MARTIN LUTHER KING BLVD
TAMPA, FL 33603 3902

MAP ID NUMBER:

Dist (Miles):

Direction:

32

STCERC

AGENCY SITE LAT/LON: 27.981850350840 -82.45506767563

[FDEP INFORMATION PORTAL ON LINE DOCUMENTS](#) (May Not Be Available For All Records)

FDEP SITE INVESTIGATION SECTION INFO:

SITE NO: 8625782

DISTRICT: SWD

ALT SITE NO:

FDEP CLEANUP SITES INFO:

FDEP CLEANUP NO: 51364475

CLEANUP SITES SOURCE: STCM

CLEANUP SITES SOURCE ID: 8625782

CLEANUP SITES COMMENTS: ACTIVE

CLEANUP SITES PGM AREA: TK

CLEANUP SITES CATEGORY: PETRO

CLEANUP SITES REMED STATUS: ACTIVE

FDER SITES LIST INFO:

SITE NUMBER:

PROJECT MGR:

STATUS:

LEAD UNIT:

ATTORNEY:

STATUS DATE:

SUPPORT UNIT:



Copyright © 1990-2017 Environmental Data Management, Inc.

For further information please contact us at 800-368-7376

Use of this information is strictly limited by EDM's authorization agreement, acknowledged by our clients for each report.

FDEP LEAKING UNDERGROUND STORAGE TANKS REPORT

(LUST)

Report Date: 1/25/2018

LUST Page 1 of 4

FACILITY ID NUMBER, NAME AND LOCATION

8625782
GIANT #122
502 E MARTIN LUTHER KING BLVD
TAMPA, FL 33603-3902

OWNERSHIP INFO:

ACCOUNT OWNER
GIANT OIL INC
1806 N FRANKLIN ST ATTN: STORAG
TAMPA, FL 33602-
(813)740-0422
COUNTY ID: 29 HILLSBOROUGH
AGCY LAT/LON(DMS): 27,58,54.6426 82,27,18.2314
FAC OPERATOR: BASEM ALI (EXT 25)
FAC TEL #: (813)740-0422

MAP ID NUMBER:

Dist (Miles):
Direction:

32

L
U
S
T

[FDEP INFORMATION PORTAL ON LINE DOCUMENTS](#) (May Not Be Available For All Records)

FAC STATUS: OPEN

FAC TYPE: A - Retail Station

SCORE 30

SCORE EFF DT: 2/14/2008

RANK: 8533

SCORE WHEN RANKED: 10

FAC CLNUP STATUS:

DISCHARGE INFORMATION

DISCHARGE DATE: 10/30/1990

Mapid: 32

INSPECTION DATE: 3/27/1991

CLEANUP WORK STATUS: COMPLETED

CLEANUP REQUIRED: R - CLEANUP REQUIRED

CLEANUP COMBINED:

INFO SOURCE: I - PLIRP (INSURANCE)

DISCH CLNUP STATUS: 02/09/1993 NFA - NFA COMPLETE

CONTAMINATED MEDIA?: SOIL: Y SUR WATER: N GR WATER: Y MON WELL: Y # DW WELLS CONTAMINATED: 0

POLLUTANT: Y - Unknown/Not Reported

GALLONS OTHER

CLEANUP INFORMATION

Mapid: 32

PGM ELIG OFF: PCLP29 - HILLSBOROUGH ENVIRONMENTAL PROTECTION COMMISSION

PGM ELIG SCORE: 30

PGM ELIG SCORE EFF DT: 2/14/2008

PGM ELIG R: 8533

ELIG STAT: E

ELIG STAT DT: 7/25/1991

APPL RCVD: 10/31/1990

LOI: 7/15/1991

ELIG LTR SENT: 7/25/1991

REDETERM: N

DEDUCT AMT: 500

DEDUCT PD TO DT: 500

COPAY AMT: 0

COPAY TO DT: 0

CAP AMT: 1000000

CLNUP PROG: P - PETROLEUM LIABILITY AN

CLNUP OFF: PCLP29 - HILLSBOROUGH ENVIRONMENTAL PROTECTION COMMISSION

SITE ASSESSMENT

CLNP RESP: RP - RESPONSIBLE PARTY

FUND ELLIG: -

ACTUAL COMPLETION DATE: 01-21-1993

PAYMENT DATE:

ACTUAL COST:

REMEDIAL ACTION PLAN

CLEANUP RESP: -

FUND ELLIG: -

ORDER APPRV DATE:

ACTUAL COMPL DATE:

PAYMENT DATE:

ACTUAL COST:

REMEDIAL ACTION

CLEANUP RESP: NA - NOT APPLICABLE

FUND ELLIG: -

ACTUAL COST:

YEARS TO COMPL:

SITE REHABILITATION COMPLETION REPORT

ACTION TYPE: NFA - NO FURTHER ACTION

SUBMIT DATE: 01-06-1993

REVIEW DATE: 01-25-1993

ISSUE DATE: 02-09-1993

COMPL STATUS: A - APPROVED

COMPL STATUS DT: 02-09-1993

COMMENTS:

SOURCE REMOVAL

CLEANUP RESP: -

FUND ELLIG: -

ACTUAL COMPLETION DATE:

FREE PRODUCT REMOVAL?(Y/N):

SOIL REMOVAL?(Y/N):

SOIL TONNAGE REMOVED:

SOIL TREATMENT?(Y/N):

OTHER TREATMENT?:

ALT PROC STATUS:

ALT PROC STATUS DT:

ALT PROC COMMENT:



Copyright © 1990-2017 Environmental Data Management, Inc.

For further information please contact us at 800-368-7376

Use of this information is strictly limited by EDM's authorization agreement, acknowledged by our clients for each report.

FDEP LEAKING UNDERGROUND STORAGE TANKS REPORT

(LUST)

Report Date: 1/25/2018

LUST Page 2 of 4

DISCHARGE INFORMATION

DISCHARGE DATE: 8/14/1998

Mapid: 32

INSPECTION DATE: 8/18/1998

CLEANUP WORK STATUS: INACTIVE

CLEANUP REQUIRED: R - CLEANUP REQUIRED

CLEANUP COMBINED:

INFO SOURCE: C - CLOSURE REPORT

DISCH CLNUP STATUS: 05/30/2015 SA - SA ONGOING

CONTAMINATED MEDIA?: SOIL: Y SUR WATER: N GR WATER: N MON WELL: N # DW WELLS CONTAMINATED:

POLLUTANT: B - Unleaded Gas

GALLONS OTHER

CLEANUP INFORMATION

Mapid: 32

PGM ELIG OFF: PCLP29 - HILLSBOROUGH ENVIRONMENTAL PROTECTION COMMISSION

PGM ELIG SCORE: 30

PGM ELIG SCORE EFF DT: 2/14/2008

PGM ELIG R: 8533

ELIG STAT: E

ELIG STAT DT: 11/17/199

APPL RCVD: 11/17/1999

LOI:

ELIG LTR SNT: 11/17/1999

REDETERM: N

DEDUCT AMT: 10000

DEDUCT PD TO DT: 0

COPAY AMT:

COPAY TO DT: 0

CAP AMT: 300000

CLNUP PROG: P - PETROLEUM LIABILITY AN CLNUP OFF: PCLP29 - HILLSBOROUGH ENVIRONMENTAL PROTECTION COMMISSION

SITE ASSESSMENT

CLNP RESP: -

FUND ELLIG: -

ACTUAL COMPLETION DATE:

PAYMENT DATE:

ACTUAL COST:

REMEDIAL ACTION PLAN

CLEANUP RESP: -

FUND ELLIG: -

ORDER APPRV DATE:

ACTUAL COMPL DATE:

PAYMENT DATE:

ACTUAL COST:

REMEDIAL ACTION

CLEANUP RESP: -

FUND ELLIG: -

ACTUAL COST:

YEARS TO COMPL:

SITE REHABILITATION COMPLETION REPORT

ACTION TYPE: -

SUBMIT DATE:

REVIEW DATE:

ISSUE DATE:

COMPL STATUS: -

COMPL STATUS DT:

COMMENTS:

SOURCE REMOVAL

CLEANUP RESP: -

FUND ELLIG: -

ACTUAL COMPLETION DATE: 10-13-2008

FREE PRODUCT REMOVAL?(Y/N): N

SOIL REMOVAL?(Y/N): Y

SOIL TONNAGE REMOVED: 29

SOIL TREATMENT?(Y/N):

OTHER TREATMENT?: IMPACTED SOIL

ALT PROC STATUS:

ALT PROC STATUS DT:

ALT PROC COMMENT:

1750 GALLONS PCW



Copyright © 1990-2017 Environmental Data Management, Inc.

For further information please contact us at 800-368-7376

Use of this information is strictly limited by EDM's authorization agreement, acknowledged by our clients for each report.

FDEP LEAKING UNDERGROUND STORAGE TANKS REPORT

(LUST)

Report Date: 1/25/2018

LUST Page 3 of 4

TANKS Data for LUST Sites:

FACILITY ID NUMBER, NAME AND LOCATION		OWNERSHIP INFORMATION		MAP ID NUMBER: 32	
8625782 GIANT #122 502 E MARTIN LUTHER KING BLVD TAMPA, FL 33603		GIANT OIL INC 1806 N FRANKLIN ST ATTN: STORAG TAMPA, FL 33602 CONTACT TEL #: (813) 740-0422 CONTACT: BARBARA WHITTAKER FACILITY TEL #: (813) 740-0422 COUNTY ID: 29 HILLSBOROUGH		Dist (Miles): Direction:	
FDEP INFORMATION PORTAL ON LINE DOCUMENTS (May Not Be Available For All Records)					
FAC STATUS: OPEN		FAC TYPE: Retail Station			
TANK #:	TANK VOL(GALS):	INST.DATE:	TANK CONTENTS:	TANK POSITION:	TANK STATUS (as of...)
1	4000		Leaded Gas	UNDERGROUND	REMOVED
CONSTRUCTION TYPE: STEEL PIPING TYPE: LEAK MONITORING: UNKNOWN					
TANK #:	TANK VOL(GALS):	INST.DATE:	TANK CONTENTS:	TANK POSITION:	TANK STATUS (as of...)
10	15000	01-Oct-2008	Unleaded Gas	UNDERGROUND	IN SERVICE 01-Nov-2008
CONSTRUCTION TYPE: STEEL/SPILL CONTAINMENT BUCKET/FLOW SHUT OFF/TIGHT FILL/DOUBLE WALL-TANK JACKET PIPING TYPE: FIBERGLASS/DOUBLE WALL/PRESSURIZED PIPING SYSTEM/DISPENSER LINERS LEAK MONITORING: CONTINUOUS ELECTRONIC SENSING/VISUAL INSPECT PIPE SUMPS/VISUAL INSPECT DISPENSER LINERS/MONITOR DBL WALL TANK SPACE/MECHANICAL LINE LEAK DETECTOR/MONITOR DBL WALL PIPE SPACE					
TANK #:	TANK VOL(GALS):	INST.DATE:	TANK CONTENTS:	TANK POSITION:	TANK STATUS (as of...)
2	4000		Unleaded Gas	UNDERGROUND	REMOVED
CONSTRUCTION TYPE: STEEL PIPING TYPE: LEAK MONITORING: UNKNOWN					
TANK #:	TANK VOL(GALS):	INST.DATE:	TANK CONTENTS:	TANK POSITION:	TANK STATUS (as of...)
3	4000		Unleaded Gas	UNDERGROUND	REMOVED
CONSTRUCTION TYPE: STEEL PIPING TYPE: LEAK MONITORING: UNKNOWN					
TANK #:	TANK VOL(GALS):	INST.DATE:	TANK CONTENTS:	TANK POSITION:	TANK STATUS (as of...)
4	4000		Unleaded Gas	UNDERGROUND	REMOVED
CONSTRUCTION TYPE: STEEL PIPING TYPE: LEAK MONITORING: UNKNOWN					
TANK #:	TANK VOL(GALS):	INST.DATE:	TANK CONTENTS:	TANK POSITION:	TANK STATUS (as of...)
5	8000	01-Jun-1988	Unleaded Gas	UNDERGROUND	REMOVED 06-Nov-2008
CONSTRUCTION TYPE: BALL CHECK VALVE/FIBERGLASS-CLAD STEEL/SPILL CONTAINMENT BUCKET/TIGHT FILL PIPING TYPE: LEAK MONITORING: VISUAL INSPECT PIPE SUMPS/VISUAL INSPECT DISPENSER LINERS/MECHANICAL LINE LEAK DETECTOR/VISUAL INSPECTION OF ASTS/STATISTICAL INVENTORY RECONCILE					

TANKS



Copyright © 1990-2017 Environmental Data Management, Inc.
For further information please contact us at 800-368-7376

Use of this information is strictly limited by EDM's authorization agreement, acknowledged by our clients for each report.

FDEP LEAKING UNDERGROUND STORAGE TANKS REPORT

(LUST)

Report Date: 1/25/2018

LUST Page 4 of 4

<u>TANK #:</u>	<u>TANK VOL(GALS):</u>	<u>INST.DATE:</u>	<u>TANK CONTENTS:</u>	<u>TANK POSITION:</u>	<u>TANK STATUS (as of...)</u>
6	8000	01-Jun-1988	Unleaded Gas	UNDERGROUND	REMOVED 06-Nov-2008

CONSTRUCTION TYPE: BALL CHECK VALVE/FIBERGLASS-CLAD STEEL/SPILL CONTAINMENT BUCKET/TIGHT FILL

PIPING TYPE:

LEAK MONITORING: VISUAL INSPECT PIPE SUMPS/VISUAL INSPECT DISPENSER LINERS/MECHANICAL LINE LEAK DETECTOR/STATISTICAL INVENTORY RECONCILE/DEP APPROVED MONITORING

<u>TANK #:</u>	<u>TANK VOL(GALS):</u>	<u>INST.DATE:</u>	<u>TANK CONTENTS:</u>	<u>TANK POSITION:</u>	<u>TANK STATUS (as of...)</u>
7	8000	01-Jun-1988	Unleaded Gas	UNDERGROUND	REMOVED 06-Nov-2008

CONSTRUCTION TYPE: BALL CHECK VALVE/FIBERGLASS-CLAD STEEL/SPILL CONTAINMENT BUCKET/TIGHT FILL

PIPING TYPE:

LEAK MONITORING: VISUAL INSPECT PIPE SUMPS/VISUAL INSPECT DISPENSER LINERS/MECHANICAL LINE LEAK DETECTOR/STATISTICAL INVENTORY RECONCILE

<u>TANK #:</u>	<u>TANK VOL(GALS):</u>	<u>INST.DATE:</u>	<u>TANK CONTENTS:</u>	<u>TANK POSITION:</u>	<u>TANK STATUS (as of...)</u>
8	550		Kerosene	UNDERGROUND	REMOVED 31-Aug-1991

CONSTRUCTION TYPE: STEEL

PIPING TYPE:

LEAK MONITORING: UNKNOWN

<u>TANK #:</u>	<u>TANK VOL(GALS):</u>	<u>INST.DATE:</u>	<u>TANK CONTENTS:</u>	<u>TANK POSITION:</u>	<u>TANK STATUS (as of...)</u>
9	20000	01-Oct-2008	Vehicular Diesel	UNDERGROUND	IN SERVICE 01-Nov-2008

CONSTRUCTION TYPE: STEEL/COMPARTMENTED/SPILL CONTAINMENT BUCKET/FLOW SHUT OFF/TIGHT FILL/DOUBLE WALL-TANK JACKET

PIPING TYPE: FIBERGLASS/DOUBLE WALL/PRESSURIZED PIPING SYSTEM/DISPENSER LINERS

LEAK MONITORING: CONTINUOUS ELECTRONIC SENSING/VISUAL INSPECT PIPE SUMPS/VISUAL INSPECT DISPENSER LINERS/MONITOR DBL WALL TANK SPACE/MECHANICAL LINE LEAK DETECTOR/MONITOR DBL WALL PIPE SPACE



Copyright © 1990-2017 Environmental Data Management, Inc.

For further information please contact us at 800-368-7376

Use of this information is strictly limited by EDM's authorization agreement, acknowledged by our clients for each report.

USEPA ENFORCEMENT AND COMPLIANCE HISTORY

(ECHO)

Report Date: 1/25/2018

ECHO Page 1 of 2

FRS ID NUMBER, NAME AND LOCATION:

110007454806
CUMBERLAND FARMS #1003
502 E BUFFALO
TAMPA, FL 33603

EPA REG: 04
TRIBAL?: N
FED FAC?:
COUNTY: HILLSBOROUGH
AGENCY LAT/LON: 27.982044/ -82.454899

MAP ID NUMBER:

Dist (Miles):
Direction:

32

ECHO

ECHO ON LINE REPORTS (May Not Be Available For All Records)

GENERAL FACILITY INFO:

AFS ID?: N
NPDES ID?: N
SDWISID?: N
RCRAInfo ID?: Y
TRIS ID?: N
GHG ID?: N
FAC SIC CODES:
FAC NAICS CODES:
TRIS REPORTER?:
FIPS CODE: 12057
HUC CODE: 03100205
AIR NAA?
WBD CODE:
CONG DIST: 14
CENSUS BLK: 12057002200301
MAJ FAC?:
ACTV PERM?: Y
% MINORITY WITHIN 3 MI: 72.054
POP /SQ MI WITHIN 3 MI: 4495.72
TRIBAL WITHIN 25 MI: Seminole Tribe of
Florida - 5 mile(s)

INSPS IN 5 YRS: 0
LAST INSP:
DAYS LAST INSP:
INFORMAL ENF ACTS LAST 5 YRS : 0
LAST INFORMAL ENF ACT :
FORMAL ENF ACTS LAST 5 YRS : 0
LAST FORMAL ENF ACT :
PENALTIES ASSESSED LAST 5 YRS : 0
TOTAL PENALTIES ASSESSED : 0
LAST PENALTY AMT :

QTRS NONCMPL LAST 5 YRS: 0
PGMS IN NONCOMPL: 0
CURR COMPL: No Violation
CURR IN SNC?: N
3YR QRTLY COMPL STATUS:

LAST EPA INSP:
LAST STATE INSP:
LAST FORMAL EPA ENF:
LAST FORMAL STATE ENF:
LAST INFORMAL EPA ENF:
LAST INFORMAL STATE ENF:
FAC FED AGENCY:
FAC IMP WATERS DISCHARGER:

CLEAN AIR ACT INFO:

ICIS AIR ID:
CAA PERMIT TYPE:
NAICS CODE:
SIC CODE:
CAA INSPS IN LAST 5 YRS:
CAA DAYS LAST INSPN:
CAA INFORMAL ENF ACTS LAST 5 YRS:
CAA FORMAL ENF ACTS LAST 5 YRS:
CAA DATE LAST FORMAL ACTION:

CAA TOTAL PENALTIES:
CAA LAST PENALTY DATE:
CAA LAST PENALTY AMT:
CAA QTRS NONCMPL LAST 5 YRS:

CAA CURR COMPL:
CAA CURR HPV/SNC FLAG: N
CAA 3YR QRTLY COMPL STATUS:

CLEAN WATER ACT INFO:

NPDES ID:
CWA PERMIT TYPE:
NAICS CODE:
SIC CODE:
CWA INSPS IN LAST 5 YRS:
CWA DAYS LAST INSPN:
CWA INFORMAL ENF ACTS LAST 5 YRS:
CWA FORMAL ENF ACTS LAST 5 YRS:
CWA DATE LAST FORMAL ACTION:

CWA TOTAL PENALTIES:
CWA LAST PENALTY DATE:
CWA LAST PENALTY AMT:
CWA QTRS NONCMPL LAST 5 YRS:

CWA CURR COMPL:
CWA CURR HPV/SNC FLAG: N
CWA 3YR QRTLY COMPL STATUS:
CWA 3YR QRTS EFFL EXCEED:

RCRIS INFO:

RCRA ID: FLD984218263

RCRA TOTAL PENALTIES:

RCRA CURR COMPL: No Violation



Copyright © 1990-2017 Environmental Data Management, Inc.
For further information please contact us at 800-368-7376

Use of this information is strictly limited by EDM's authorization agreement, acknowledged by our clients for each report.

USEPA ENFORCEMENT AND COMPLIANCE HISTORY

(ECHO)

Report Date: 1/25/2018

ECHO Page 2 of 2

RCRA PERMIT TYPE: SQG

NAICS CODE:

RCRA INSPS IN LAST 5 YRS:

RCRA DAYS LAST EVAL:

RCRA INFORMAL ENF ACTS LAST 5 YRS:

RCRA FORMAL ENF ACTS LAST 5 YRS:

RCRA DATE LAST FORMAL ACTION:

RCRA LAST PENALTY DATE:

RCRA LAST PENALTY AMT:

RCRA QTRS NONCMPL LAST 5 YRS: 0

RCRA CURR HPV/SNC FLAG: N

RCRA 3YR QRTL COMPL STATU

SDWA INFO:

SDWA ID:

SDWA SYST TYPE:

SDWA INFORMAL ENF ACTS LAST 5 YRS:

SDWA FORMAL ENF ACTS LAST 5 YRS:

SDWA CURR COMPL:

SDWA CURR HPV/SNC FLAG: N

TRIS INFO:

TRIS ID:

TRIS TOTAL LBS ONSITE/OFFSITE:

TRIS LBS REL ONSITE:

TRIS LBS TXFR OFFSITE:

TRIS PAST RPTS?:

FED ENF INFO:

TOTAL FEC CASES 5 YRS:

FEC LAST DATE:

FEC TOTAL PENLTY:

GRN HOUSE GAS INFO: GHG ID:

GHG EMISSIONS MT: N



Copyright © 1990-2017 Environmental Data Management, Inc.

For further information please contact us at 800-368-7376

Use of this information is strictly limited by EDM's authorization agreement, acknowledged by our clients for each report.

FDEP SITE INVESTIGATION SECTION SITES, FDEP CLEANUP SITES AND FDER SITES LIST

(STCERC)

Report Date: 1/25/2018

STCERC Page 1 of 1

FACILITY NAME AND LOCATION:

LAKE AND CENTRAL PLAZA
3701 N CENTRAL AVE
TAMPA, FL 33603 4905

MAP ID NUMBER:

Dist (Miles):

Direction:

33

STCERC

AGENCY SITE LAT/LON: 27.978036182212 -82.45505229008

[FDEP INFORMATION PORTAL ON LINE DOCUMENTS](#) (May Not Be Available For All Records)

FDEP SITE INVESTIGATION SECTION INFO:

SITE NO: 9101311

DISTRICT: SWD

ALT SITE NO:

FDEP CLEANUP SITES INFO:

FDEP CLEANUP NO: 51364602

CLEANUP SITES SOURCE: STCM

CLEANUP SITES SOURCE ID: 9101311

CLEANUP SITES COMMENTS: ACTIVE

CLEANUP SITES PGM AREA: TK

CLEANUP SITES CATEGORY: PETRO

CLEANUP SITES REMED STATUS: ACTIVE

FDER SITES LIST INFO:

SITE NUMBER:

PROJECT MGR:

STATUS:

LEAD UNIT:

ATTORNEY:

STATUS DATE:

SUPPORT UNIT:



Copyright © 1990-2017 Environmental Data Management, Inc.

For further information please contact us at 800-368-7376

Use of this information is strictly limited by EDM's authorization agreement, acknowledged by our clients for each report.

FDEP LEAKING UNDERGROUND STORAGE TANKS REPORT

(LUST)

Report Date: 1/25/2018

LUST Page 1 of 3

FACILITY ID NUMBER, NAME AND LOCATION

9101311
LAKE AND CENTRAL PLAZA
3701 N CENTRAL AVE
TAMPA, FL 33603-4905

OWNERSHIP INFO:

ACCOUNT OWNER
MEISTER, ANNE B & HENRY W
6035 N DALE MABRY HWY
TAMPA, FL 33614-
(813)879-8825
COUNTY ID: 29 HILLSBOROUGH
AGCY LAT/LON(DMS): 27,58,40.9116 82,27,18.176
FAC OPERATOR: MEISTER, HENRY W II
FAC TEL #: (813)920-9702

MAP ID NUMBER:

Dist (Miles):
Direction:

33

L
U
S
T

[FDEP INFORMATION PORTAL ON LINE DOCUMENTS](#) (May Not Be Available For All Records)

FAC STATUS: CLOSED

FAC TYPE: C - Fuel user/Non-retail

SCORE 10 SCORE EFF DT: 11/4/1997 RANK: 8533 SCORE WHEN RANKED: 10 FAC CLNUP STATUS:

DISCHARGE INFORMATION

DISCHARGE DATE: 3/25/1991

Mapid: 33

INSPECTION DATE: 2/24/1993

CLEANUP WORK STATUS: INACTIVE

CLEANUP REQUIRED R - CLEANUP REQUIRED

CLEANUP COMBINED:

INFO SOURCE: D - DISCHARGE NOTIFICATION

DISCH CLNUP STATUS: RA - RA ONGOING

CONTAMINATED MEDIA?: SOIL: Y SUR WATER: N GR WATER: N MON WELL: N # DW WELLS CONTAMINATED: 0

POLLUTANT: Y - Unknown/Not Reported

GALLONS OTHER

CLEANUP INFORMATION

Mapid: 33

PGM ELIG OFF: PCTM6 - PETROLEUM CLEANUP TEAM 6

PGM ELIG SCORE: 10 PGM ELIG SCORE EFF DT: 11/4/1997 PGM ELIG R: 8533

ELIG STAT: E ELIG STAT DT: 7/16/1993 APPL RCVD: 3/29/1991 LOI: 3/29/1991

DEDUCT AMT: 500 DEDUCT PD TO DT: 500 COPAY AMT: 0 COPAY TO DT: 0

CLNUP PROG: A - ABANDONED TANK RESTO CLNUP OFF: PCTM6 - PETROLEUM CLEANUP TEAM 6

ELIG LTR SENT: 7/16/1993

REDETERM: N

CAP AMT:

SITE ASSESSMENT

CLNP RESP: RP - RESPONSIBLE PARTY

FUND ELLIG: -

ACTUAL COMPLETION DATE:

PAYMENT DATE:

ACTUAL COST:

REMEDIAL ACTION PLAN

CLEANUP RESP: -

FUND ELLIG: -

ORDER APPRV DATE:

ACTUAL COMPL DATE:

PAYMENT DATE:

ACTUAL COST:

REMEDIAL ACTION

CLEANUP RESP: -

FUND ELLIG: -

ACTUAL COST:

YEARS TO COMPL:

SITE REHABILITATION COMPLETION REPORT

ACTION TYPE: -

SUBMIT DATE:

REVIEW DATE:

ISSUE DATE:

COMPL STATUS: -

COMPL STATUS DT:

COMMENTS:

SOURCE REMOVAL

CLEANUP RESP: -

FUND ELLIG: -

ACTUAL COMPLETION DATE:

FREE PRODUCT REMOVAL?(Y/N):

SOIL REMOVAL?(Y/N):

SOIL TONNAGE REMOVED:

SOIL TREATMENT?(Y/N):

OTHER TREATMENT?:

ALT PROC STATUS:

ALT PROC STATUS DT:

ALT PROC COMMENT:



Copyright © 1990-2017 Environmental Data Management, Inc.

For further information please contact us at 800-368-7376

Use of this information is strictly limited by EDM's authorization agreement, acknowledged by our clients for each report.

FDEP LEAKING UNDERGROUND STORAGE TANKS REPORT

(LUST)

Report Date: 1/25/2018

LUST Page 2 of 3

DISCHARGE INFORMATION

DISCHARGE DATE: 2/24/1993

Mapid: 33

INSPECTION DATE:

CLEANUP WORK STATUS: INACTIVE

CLEANUP REQUIRED: R - CLEANUP REQUIRED

CLEANUP COMBINED:

INFO SOURCE: D - DISCHARGE NOTIFICATION

DISCH CLNUP STATUS: 10/9/2000 DNR - DISCHARGE NOTIFICATION RECEIVED

CONTAMINATED MEDIA?: SOIL: SUR WATER: GR WATER: MON WELL: # DW WELLS CONTAMINATED:

POLLUTANT: M - FUEL OIL - ONSITE HEAT

GALLONS OTHER

CLEANUP INFORMATION

Mapid: 33

PGM ELIG OFF: PCLP29 - Hillsborough County

PGM ELIG SCORE:

PGM ELIG SCORE EFF DT:

PGM ELIG R

ELIG STAT:

ELIG STAT DT:

APPL RCVD:

LOI:

ELIG LTR SNT:

REDETERM:

DEDUCT AMT:

DEDUCT PD TO DT:

COPAY AMT:

COPAY TO DT:

CAP AMT:

CLNUP PROG: PCPP-PETROLEUM CONTAMI

CLNUP OFF:

SITE ASSESSMENT

CLNP RESP: -

FUND ELLIG: -

ACTUAL COMPLETION DATE:

PAYMENT DATE:

ACTUAL COST:

REMEDIAL ACTION PLAN

CLEANUP RESP: -

FUND ELLIG: -

ORDER APPRV DATE:

ACTUAL COMPL DATE:

PAYMENT DATE:

ACTUAL COST:

REMEDIAL ACTION

CLEANUP RESP: -

FUND ELLIG: -

ACTUAL COST:

YEARS TO COMPL:

SITE REHABILITATION COMPLETION REPORT

ACTION TYPE: -

SUBMIT DATE:

REVIEW DATE:

ISSUE DATE:

COMPL STATUS: -

COMPL STATUS DT:

COMMENTS:

SOURCE REMOVAL

CLEANUP RESP: -

FUND ELLIG: -

ACTUAL COMPLETION DATE:

FREE PRODUCT REMOVAL?(Y/N):

SOIL REMOVAL? (Y/N):

SOIL TONNAGE REMOVED:

SOIL TREATMENT?(Y/N):

OTHER TREATMENT?:

ALT PROC STATUS:

ALT PROC STATUS DT:

ALT PROC COMMENT:



Copyright © 1990-2017 Environmental Data Management, Inc.

For further information please contact us at 800-368-7376

Use of this information is strictly limited by EDM's authorization agreement, acknowledged by our clients for each report.

FDEP LEAKING UNDERGROUND STORAGE TANKS REPORT

(LUST)

Report Date: 1/25/2018

LUST Page 3 of 3

TANKS Data for LUST Sites:

FACILITY ID NUMBER, NAME AND LOCATION		OWNERSHIP INFORMATION		MAP ID NUMBER: 33	
9101311 LAKE AND CENTRAL PLAZA 3701 N CENTRAL AVE TAMPA, FL 33603		MEISTER, ANNE B & HENRY W 6035 N DALE MABRY HWY TAMPA, FL 33614 CONTACT TEL #: (813) 879-8825 CONTACT: SCOTT MEISTER FACILITY TEL #: (813) 920-9702 COUNTY ID: 29 HILLSBOROUGH		Dist (Miles): Direction:	
FDEP INFORMATION PORTAL ON LINE DOCUMENTS (May Not Be Available For All Records)					
FAC STATUS: CLOSED		FAC TYPE: Fuel user/Non-retail			
TANK #: 1	TANK VOL(GALS): 8000	INST.DATE:	TANK CONTENTS: Generic Gasoline	TANK POSITION: UNDERGROUND	TANK STATUS (as of...): REMOVED 28-Feb-1993
CONSTRUCTION TYPE: UNKNOWN PIPING TYPE: LEAK MONITORING: UNKNOWN					
TANK #: 2	TANK VOL(GALS): 10000	INST.DATE:	TANK CONTENTS: Generic Gasoline	TANK POSITION: UNDERGROUND	TANK STATUS (as of...): REMOVED 28-Feb-1993
CONSTRUCTION TYPE: UNKNOWN PIPING TYPE: LEAK MONITORING: UNKNOWN					

T
A
N
K
S



Copyright © 1990-2017 Environmental Data Management, Inc.

For further information please contact us at 800-368-7376

Use of this information is strictly limited by EDM's authorization agreement, acknowledged by our clients for each report.

FDEP LEAKING UNDERGROUND STORAGE TANKS REPORT

(LUST)

Report Date: 1/25/2018

LUST Page 1 of 2

FACILITY ID NUMBER, NAME AND LOCATION

9101452
CRESCENZO PROPERTY
520 FLORIBASKA AVE
TAMPA, FL 33603-5916

OWNERSHIP INFO:

ACCOUNT OWNER
CRESCENZO INVESTMENT GR
3101 N NEBRASKA AVE
TAMPA, FL 33603-
(302)293-8285
COUNTY ID: 29 HILLSBOROUGH
AGCY LAT/LON(DMS): 27,58,15.8468 82,27,14.9939
FAC OPERATOR: WILLIAM CRESCENZO
FAC TEL #: (302)293-8285

MAP ID NUMBER:

Dist (Miles):
Direction:

34

L
U
S
T

[FDEP INFORMATION PORTAL ON LINE DOCUMENTS](#) (May Not Be Available For All Records)

FAC STATUS: CLOSED

FAC TYPE: C - Fuel user/Non-retail

SCORE SCORE EFF DT: 3/23/2006 RANK: SCORE WHEN RANKED: FAC CLNUP STATUS:

DISCHARGE INFORMATION

DISCHARGE DATE: 3/29/1991

Mapid: 34

INSPECTION DATE:

CLEANUP WORK STATUS: COMPLETED

CLEANUP REQUIRED: N - NO CLEANUP REQUIRED

CLEANUP COMBINED:

INFO SOURCE: D - DISCHARGE NOTIFICATION

DISCH CLNUP STATUS: 07/01/2010 NREQ - CLEANUP NOT REQUIRED

CONTAMINATED MEDIA?: SOIL: SUR WATER: GR WATER: MON WELL: # DW WELLS CONTAMINATED:

POLLUTANT: WASTE OIL GALLONS OTHER

CLEANUP INFORMATION

Mapid: 34

PGM ELIG OFF:

PGM ELIG SCORE:

PGM ELIG SCORE EFF DT:

PGM ELIG R

ELIG STAT:

ELIG STAT DT:

APPL RCVD:

LOI:

ELIG LTR SNT:

REDETERM:

DEDUCT AMT:

DEDUCT PD TO DT:

COPAY AMT:

COPAY TO DT:

CAP AMT:

CLNUP PROG:

CLNUP OFF: PCLP29 - HILLSBOROUGH ENVIRONMENTAL PROTECTION COMMISSION

SITE ASSESSMENT

CLNP RESP: ST - STATE

FUND ELLIG: -

ACTUAL COMPLETION DATE:

PAYMENT DATE:

ACTUAL COST:

REMEDIAL ACTION PLAN

CLEANUP RESP: ST - STATE

FUND ELLIG: -

ORDER APPRV DATE:

ACTUAL COMPL DATE:

PAYMENT DATE:

ACTUAL COST:

REMEDIAL ACTION

CLEANUP RESP: ST - STATE

FUND ELLIG: -

ACTUAL COST:

YEARS TO COMPL:

SITE REHABILITATION COMPLETION REPORT

ACTION TYPE: -

SUBMIT DATE:

REVIEW DATE:

ISSUE DATE:

COMPL STATUS: -

COMPL STATUS DT:

COMMENTS:

SOURCE REMOVAL

CLEANUP RESP: -

FUND ELLIG: -

ACTUAL COMPLETION DATE:

FREE PRODUCT REMOVAL?(Y/N):

SOIL REMOVAL?(Y/N):

SOIL TONNAGE REMOVED:

SOIL TREATMENT?(Y/N):

OTHER TREATMENT?:

ALT PROC STATUS:

ALT PROC STATUS DT:

ALT PROC COMMENT:



Copyright © 1990-2017 Environmental Data Management, Inc.

For further information please contact us at 800-368-7376

Use of this information is strictly limited by EDM's authorization agreement, acknowledged by our clients for each report.

FDEP LEAKING UNDERGROUND STORAGE TANKS REPORT

(LUST)

Report Date: 1/25/2018

LUST Page 2 of 2

TANKS Data for LUST Sites:

FACILITY ID NUMBER, NAME AND LOCATION		OWNERSHIP INFORMATION		MAP ID NUMBER: 34	
9101452 CRESCENZO PROPERTY 520 FLORIBRASKA AVE TAMPA, FL 33603		CRESCENZO INVESTMENT GROUP 3101 N NEBRASKA AVE TAMPA, FL 33603 CONTACT TEL #: (302) 293-8285 CONTACT: WILL OR HEIDI CRESENZO FACILITY TEL #: (302) 293-8285 COUNTY ID: 29 HILLSBOROUGH		Dist (Miles): Direction:	
FDEP INFORMATION PORTAL ON LINE DOCUMENTS (May Not Be Available For All Records)					
FAC STATUS: CLOSED		FAC TYPE: Fuel user/Non-retail			
TANK #:	TANK VOL(GALS):	INST.DATE:	TANK CONTENTS:	TANK POSITION:	TANK STATUS (as of...)
1	888		Generic Gasoline	UNDERGROUND	REMOVED 01-Sep-2005
CONSTRUCTION TYPE: UNKNOWN PIPING TYPE: LEAK MONITORING: UNKNOWN					
TANK #:	TANK VOL(GALS):	INST.DATE:	TANK CONTENTS:	TANK POSITION:	TANK STATUS (as of...)
2	888		Generic Gasoline	UNDERGROUND	REMOVED 01-Sep-2005
CONSTRUCTION TYPE: UNKNOWN PIPING TYPE: LEAK MONITORING: UNKNOWN					
TANK #:	TANK VOL(GALS):	INST.DATE:	TANK CONTENTS:	TANK POSITION:	TANK STATUS (as of...)
3	888		Generic Gasoline	UNDERGROUND	REMOVED 01-Sep-2005
CONSTRUCTION TYPE: UNKNOWN PIPING TYPE: LEAK MONITORING: UNKNOWN					
TANK #:	TANK VOL(GALS):	INST.DATE:	TANK CONTENTS:	TANK POSITION:	TANK STATUS (as of...)
4	888		Waste Oil	UNDERGROUND	REMOVED 01-Sep-2005
CONSTRUCTION TYPE: UNKNOWN PIPING TYPE: LEAK MONITORING: UNKNOWN					

T
A
N
K
S



USEPA/USCG-NATIONAL RESPONSE CENTER EMERGENCY RESPONSE NOTIFICATION SYSTEM LIST

(ERNS)

Report Date: 1/25/2018

ERNS Page 1 of 1

INCIDENT ID NUMBER AND LOCATION:

56369

2818 NORTH ELMOORE AV
TAMPA, FL

RESPONSIBLE PARTY

ORG TYPE:

RPT RCVD:

ENTRY CMPLT:

CALL TYPE:

MAP ID NUMBER:

Dist (Miles):

Direction:

35

ERNS

COUNTY: HILLSBOROUGH

AGENCY LAT: --

AGENCY LON: --

AGENCY STR: --

STATE AGENCY NOTIFIED:

FED AGENCY NOTIFIED:

STATE AGENCY ON SCENE:

STATE AGENCY RPT NO:

INCIDENT DATE AND TIME:

5/18/1988

MATERIAL AND QUANTITY SPILLED:

CHRIS CODE:

CAS NO:

UN NO:

IF REACHED WATER:

AMT IN WATER:

CONT RELEASE UPPER BOUNDS: /

TYPE OF INCIDENT: FIXED FACILITY

INCIDENT CAUSE:

INCIDENT DTG:

MEDIA AFFECTED: OTHER

UNKNOWN

DESCRIPTION ONE CONTAINER FOUND BY CITY PERSONNEL WITH RAM MARKINGS

RESPONSE: HAZ MAT TEAM AND POLICE BOMB SQUAD ON SCENE

ADDL INFO:

INCIDENT DETAILS:

FIRE ?:

INJURIES?:

AIRWAY CLOSED?:

REL SECURED?:

FIRE EXT?:

NUM INJURED:

WATERWAY CLOSED?:

EST DURATION:

EVAC?:

NUM HOSP:

ROAD CLOSED?:

REL RATE: /

NUM EVAC:

FATAL ?:

TRACK CLOSED?:

DIST-DIR FROM CITY:

RAD OF EVAC:

NUM FATAL:

BODY OF WATER:

WHO EVACUATED:

DAMAGES?:

TRIBUTARY OF:

DAMAGE AMT:

MOBILE DETAILS:

MOBILE TYPE:

VEH FUEL CAP:

CARGO CAP:

AMT ON BOARD:

HAZMAT CARRIER:

CARRIER LIC:

NONCOMPL WITH HAZMAT:

VEHICLE NO:

TRAILER NO:

TRAIN DETAILS:

TRAIN ID:

RAILROAD NAME:

TRAIN TYPE:

TRACK SPEED:

TRAIN SPEED:

TRAIN DIR:

NO OF LOCOMOTIVES:

NO OF CARS:

NO DERAILED:

NONCOMPL WITH HAZMAT:

DERAILED UNITS:



Copyright © 1990-2017 Environmental Data Management, Inc.

For further information please contact us at 800-368-7376

Use of this information is strictly limited by EDM's authorization agreement, acknowledged by our clients for each report.

FDEP STORAGE TANKS REPORT

(TANKS)

Report Date: 1/25/2018

TANKS Page 1 of 1

FACILITY ID NUMBER, NAME AND LOCATION

9806762
GTE FEDERAL CREDIT UNION HDQTRS BLDG
711 E HENDERSON AVE
TAMPA, FL 33602

OWNERSHIP INFORMATION

GTE FINANCIAL
711 E HENDERSON AVE
TAMPA, FL 33602
CONTACT TEL #: (813) 871-2690
CONTACT: CHUCK ALDRICH
COUNTY: 29 HILLSBOROUGH
AGCY LAT/LON: /

MAP ID NUMBER:

Dist (Miles):
Direction:

36

T
A
N
K
S

FACILITY TEL #: (813) 871-2690

[FDEP INFORMATION PORTAL ON LINE DOCUMENTS](#) (May Not Be Available For All Records)

FAC STATUS: OPEN

FAC TYPE: Fuel user/Non-retail

TANK #:	TANK VOL(GALS):	INST.DATE:	TANK CONTENTS:	TANK POSITION:	TANK STATUS (as of...)
1	6350	01-Jul-2004	Emerg Generator Diesel	ABOVEGROUND	IN SERVICE 01-Jul-2004

CONSTRUCTION TYPE: CIMNOP

STEEL/DOUBLE WALL/SPILL CONTAINMENT BUCKET/FLOW SHUT OFF/TIGHT FILL/LEVEL GAUGES/ALARMS

PIPING TYPE: ABI

ABV, NO SOIL CONTACT/STEEL/GALVANIZED METAL/SUCTION PIPING SYSTEM

LEAK MONITORING: 1FQ

CONTINUOUS ELECTRONIC SENSING/MONITOR DBL WALL TANK SPACE/VISUAL INSPECTION OF ASTS



Copyright © 1990-2017 Environmental Data Management, Inc.

For further information please contact us at 800-368-7376

Use of this information is strictly limited by EDM's authorization agreement, acknowledged by our clients for each report.

USEPA RESOURCE CONSERVATION AND RECOVERY ACT INFORMATION (RCRAInfo)

(NONTSD)

Report Date: 1/25/2018

NONTSD Page 1 of 1

FACILITY ID NUMBER, NAME AND LOCATION

FLTMP9304228
COASTAL MART STORE 645
702 MARTIN LUTHER KING
TAMPA, FL 33619

CONTACT INFORMATION:

Contact:
Contact Telephone:
Contact Email:
Agency Lat - Lon:

MAP ID NUMBER:

Dist (Miles):
Direction:

37

N
O
N
T
S
D

[EPA ENVIROFACTS ON LINE REPORT](#) (May Not Be Available For All Records)

RCRIS INFORMATION

NOTIFICATION DATE: 5/3/1993 **SOURCE:** EPA INSPECTION

TSD?: NOT A TSD, VERIFIED
GEN STATUS(Fed): CONDITIONALLY EXEMPT SQG(
GEN STATUS(State): NOT A GENERATOR-VERIFIED
MIXED WSTE GEN?: N
IMPORTER?: N
OFFSITE RECPT?: N
TRANSPORTER?: NOT A TRANSPORTER, VERIFIED
XFER FAC?: N
SHRT TRM GEN?: Y
RECYCLER?: N
NON-NOTIFIER?:

UNIV WST DEST?: N
ON SITE BURNER?: N
FURNACE?: N
UNDGRND INJ?: NO UNDERGROUND INJECT
UO BURNER?: N
UO PROC?: N
UO RECY?: N
UO TRANS?: N
UO XFER?: N
UO MRKT BRN?: N
UO SPEC MRKT?: N



USEPA ENFORCEMENT AND COMPLIANCE HISTORY

(ECHO)

Report Date: 1/25/2018

ECHO Page 1 of 2

FRS ID NUMBER, NAME AND LOCATION:

110035698411
COASTAL MART STORE 645
702 MARTIN LUTHER KING
TAMPA, FL 33619

EPA REG: 04
TRIBAL?: N
FED FAC?:
COUNTY: HILLSBOROUGH
AGENCY LAT/LON: 27.98157/ -82.46784

MAP ID NUMBER:

Dist (Miles):
Direction:

37

ECHO

ECHO ON LINE REPORTS (May Not Be Available For All Records)

GENERAL FACILITY INFO:

AFS ID?: N
NPDES ID?: N
SDWISID?: N
RCRAInfo ID?: Y
TRIS ID?: N
GHG ID?: N
FAC SIC CODES:
FAC NAICS CODES:
TRIS REPORTER?:
FIPS CODE: 12057
HUC CODE: 03100205
AIR NAA?
WBD CODE: 031002050503
CONG DIST: 14
CENSUS BLK: 12057002300301
MAJ FAC?:
ACTV PERM?: Y
% MINORITY WITHIN 3 MI: 69.505
POP /SQ MI WITHIN 3 MI: 4611.2
TRIBAL WITHIN 25 MI: Seminole Tribe of
Florida - 5.8 mile(s)

INSPS IN 5 YRS: 0
LAST INSP:
DAYS LAST INSP:
INFORMAL ENF ACTS LAST 5 YRS : 0
LAST INFORMAL ENF ACT :
FORMAL ENF ACTS LAST 5 YRS : 0
LAST FORMAL ENF ACT :
PENALTIES ASSESSED LAST 5 YRS : 0
TOTAL PENALTIES ASSESSED : 0
LAST PENALTY AMT :

QTRS NONCMPL LAST 5 YRS: 0
PGMS IN NONCOMPL: 0
CURR COMPL: No Violation
CURR IN SNC?: N
3YR QRTLY COMPL STATUS:

LAST EPA INSP:
LAST STATE INSP:
LAST FORMAL EPA ENF:
LAST FORMAL STATE ENF:
LAST INFORMAL EPA ENF:
LAST INFORMAL STATE ENF:
FAC FED AGENCY:
FAC IMP WATERS DISCHARGER:

CLEAN AIR ACT INFO:

ICIS AIR ID:
CAA PERMIT TYPE:
NAICS CODE:
SIC CODE:
CAA INSPS IN LAST 5 YRS:
CAA DAYS LAST INSPN:
CAA INFORMAL ENF ACTS LAST 5 YRS:
CAA FORMAL ENF ACTS LAST 5 YRS:
CAA DATE LAST FORMAL ACTION:

CAA TOTAL PENALTIES:
CAA LAST PENALTY DATE:
CAA LAST PENALTY AMT:
CAA QTRS NONCMPL LAST 5 YRS:

CAA CURR COMPL:
CAA CURR HPV/SNC FLAG: N
CAA 3YR QRTLY COMPL STATUS:

CLEAN WATER ACT INFO:

NPDES ID:
CWA PERMIT TYPE:
NAICS CODE:
SIC CODE:
CWA INSPS IN LAST 5 YRS:
CWA DAYS LAST INSPN:
CWA INFORMAL ENF ACTS LAST 5 YRS:
CWA FORMAL ENF ACTS LAST 5 YRS:
CWA DATE LAST FORMAL ACTION:

CWA TOTAL PENALTIES:
CWA LAST PENALTY DATE:
CWA LAST PENALTY AMT:
CWA QTRS NONCMPL LAST 5 YRS:

CWA CURR COMPL:
CWA CURR HPV/SNC FLAG: N
CWA 3YR QRTLY COMPL STATUS:
CWA 3YR QRTS EFFL EXCEED:

RCRIS INFO:

RCRA ID: FLTMP9304228

RCRA TOTAL PENALTIES:

RCRA CURR COMPL: No Violation



Copyright © 1990-2017 Environmental Data Management, Inc.
For further information please contact us at 800-368-7376

Use of this information is strictly limited by EDM's authorization agreement, acknowledged by our clients for each report.

USEPA ENFORCEMENT AND COMPLIANCE HISTORY

(ECHO)

Report Date: 1/25/2018

ECHO Page 2 of 2

RCRA PERMIT TYPE: CESQG

NAICS CODE:

RCRA INSPS IN LAST 5 YRS:

RCRA DAYS LAST EVAL:

RCRA INFORMAL ENF ACTS LAST 5 YRS:

RCRA FORMAL ENF ACTS LAST 5 YRS:

RCRA DATE LAST FORMAL ACTION:

RCRA LAST PENALTY DATE:

RCRA LAST PENALTY AMT:

RCRA QTRS NONCMPL LAST 5 YRS: 0

RCRA CURR HPV/SNC FLAG: N

RCRA 3YR QRTL COMPL STATU

SDWA INFO:

SDWA ID:

SDWA SYST TYPE:

SDWA INFORMAL ENF ACTS LAST 5 YRS:

SDWA FORMAL ENF ACTS LAST 5 YRS:

SDWA CURR COMPL:

SDWA CURR HPV/SNC FLAG: N

TRIS INFO:

TRIS ID:

TRIS TOTAL LBS ONSITE/OFFSITE:

TRIS LBS REL ONSITE:

TRIS LBS TXFR OFFSITE:

TRIS PAST RPTS?:

FED ENF INFO:

TOTAL FEC CASES 5 YRS:

FEC LAST DATE:

FEC TOTAL PENLTY:

GRN HOUSE GAS INFO: GHG ID:

GHG EMISSIONS MT: N



Copyright © 1990-2017 Environmental Data Management, Inc.

For further information please contact us at 800-368-7376

Use of this information is strictly limited by EDM's authorization agreement, acknowledged by our clients for each report.

FDEP LEAKING UNDERGROUND STORAGE TANKS REPORT

(LUST)

Report Date: 1/25/2018

LUST Page 1 of 2

FACILITY ID NUMBER, NAME AND LOCATION

9803152
HOUSING OF ST LAURENCE PROPERTY
715 E HENDERSON ST
TAMPA, FL 33602-

OWNERSHIP INFO:

ACCOUNT OWNER
HOUSING BY ST LAURENCE P
1717 E FOWLER ATTN: W CRAIG CR
TAMPA, FL 33612-
(813)971-1040
COUNTY ID: 29 HILLSBOROUGH
AGCY LAT/LON(DMS): 27,57,34.0065 82,27,13.0008
FAC OPERATOR: W CRAIG CROWDER
FAC TEL #: (813)855-5651

MAP ID NUMBER:

Dist (Miles):
Direction:

38

L
U
S
T

[FDEP INFORMATION PORTAL ON LINE DOCUMENTS](#) (May Not Be Available For All Records)

FAC STATUS: CLOSED

FAC TYPE: H - Local Government

SCORE 10

SCORE EFF DT: 3/20/2002

RANK:

SCORE WHEN RANKED:

FAC CLNUP STATUS:

DISCHARGE INFORMATION

DISCHARGE DATE: 12/12/2000

Mapid: 38

INSPECTION DATE:

CLEANUP WORK STATUS: COMPLETED

CLEANUP REQUIRED: R - CLEANUP REQUIRED

CLEANUP COMBINED:

INFO SOURCE: C - CLOSURE REPORT

DISCH CLNUP STATUS: 10/01/2003 NFA - NFA COMPLETE

CONTAMINATED MEDIA?: SOIL: SUR WATER: N GR WATER: Y MON WELL: # DW WELLS CONTAMINATED:

POLLUTANT: A - Leaded Gas

GALLONS OTHER

CLEANUP INFORMATION

Mapid: 38

PGM ELIG OFF:

PGM ELIG SCORE:

PGM ELIG SCORE EFF DT:

PGM ELIG R:

ELIG STAT:

ELIG STAT DT:

APPL RCVD:

LOI:

ELIG LTR SNT:

REDETERM:

DEDUCT AMT:

DEDUCT PD TO DT:

COPAY AMT:

COPAY TO DT:

CAP AMT:

CLNUP PROG:

CLNUP OFF: PCLP29 - HILLSBOROUGH ENVIRONMENTAL PROTECTION COMMISSION

SITE ASSESSMENT

CLNP RESP: RP - RESPONSIBLE PARTY

FUND ELLIG: -

ACTUAL COMPLETION DATE:

PAYMENT DATE:

ACTUAL COST:

REMEDIAL ACTION PLAN

CLEANUP RESP: -

FUND ELLIG: -

ORDER APPRV DATE:

ACTUAL COMPL DATE:

PAYMENT DATE:

ACTUAL COST:

REMEDIAL ACTION

CLEANUP RESP: -

FUND ELLIG: -

ACTUAL COST:

YEARS TO COMPL: 0

SITE REHABILITATION COMPLETION REPORT

ACTION TYPE: NFA - NO FURTHER ACTION

SUBMIT DATE: 08-20-2003

REVIEW DATE: 09-10-2003

ISSUE DATE: 10-01-2003

COMPL STATUS: A - APPROVED

COMPL STATUS DT: 09-10-2003

COMMENTS:

SOURCE REMOVAL

CLEANUP RESP: RP - RESPONSIBLE PARTY

FUND ELLIG: -

ACTUAL COMPLETION DATE: 06-20-2001

FREE PRODUCT REMOVAL?(Y/N): N

SOIL REMOVAL?(Y/N): Y

SOIL TONNAGE REMOVED: 412

SOIL TREATMENT?(Y/N): Y

OTHER TREATMENT?: GROUNDWATER

ALT PROC STATUS:

ALT PROC STATUS DT:

ALT PROC COMMENT:



Copyright © 1990-2017 Environmental Data Management, Inc.

For further information please contact us at 800-368-7376

Use of this information is strictly limited by EDM's authorization agreement, acknowledged by our clients for each report.

FDEP LEAKING UNDERGROUND STORAGE TANKS REPORT

(LUST)

Report Date: 1/25/2018

LUST Page 2 of 2

TANKS Data for LUST Sites:

FACILITY ID NUMBER, NAME AND LOCATION		OWNERSHIP INFORMATION		MAP ID NUMBER: 38	
9803152 HOUSING OF ST LAURENCE PROPERTY 715 E HENDERSON ST TAMPA, FL 33602		HOUSING BY ST LAURENCE PRO 1717 E FOWLER ATTN: W CRAIG CRO TAMPA, FL 33612 CONTACT TEL #: (813) 971-1040 CONTACT: W CRAIG CROWDER FACILITY TEL #: (813) 855-5651 COUNTY ID: 29 HILLSBOROUGH		Dist (Miles): Direction:	
FDEP INFORMATION PORTAL ON LINE DOCUMENTS (May Not Be Available For All Records)					
FAC STATUS: CLOSED		FAC TYPE: Local Government			
TANK #:	TANK VOL(GALS):	INST.DATE:	TANK CONTENTS:	TANK POSITION:	TANK STATUS (as of...)
1		01-Jul-1931	Leaded Gas	UNDERGROUND	REMOVED 01-Jul-1965
CONSTRUCTION TYPE: STEEL PIPING TYPE: LEAK MONITORING:					
TANK #:	TANK VOL(GALS):	INST.DATE:	TANK CONTENTS:	TANK POSITION:	TANK STATUS (as of...)
2	1000		Leaded Gas	UNDERGROUND	REMOVED 12-Sep-2000
CONSTRUCTION TYPE: STEEL PIPING TYPE: LEAK MONITORING:					
TANK #:	TANK VOL(GALS):	INST.DATE:	TANK CONTENTS:	TANK POSITION:	TANK STATUS (as of...)
3	1000		Leaded Gas	UNDERGROUND	REMOVED 12-Sep-2000
CONSTRUCTION TYPE: STEEL PIPING TYPE: LEAK MONITORING:					
TANK #:	TANK VOL(GALS):	INST.DATE:	TANK CONTENTS:	TANK POSITION:	TANK STATUS (as of...)
4	1000		Leaded Gas	UNDERGROUND	REMOVED 12-Sep-2000
CONSTRUCTION TYPE: STEEL PIPING TYPE: LEAK MONITORING:					
TANK #:	TANK VOL(GALS):	INST.DATE:	TANK CONTENTS:	TANK POSITION:	TANK STATUS (as of...)
5	1000		Leaded Gas	UNDERGROUND	REMOVED 12-Sep-2000
CONSTRUCTION TYPE: STEEL PIPING TYPE: LEAK MONITORING:					

T
A
N
K
S



Copyright © 1990-2017 Environmental Data Management, Inc.
For further information please contact us at 800-368-7376

Use of this information is strictly limited by EDM's authorization agreement, acknowledged by our clients for each report.

USEPA BROWNFIELD PROPERTIES

(USBRWNFLDS)

Report Date: 1/25/2018

USBRWNFLDS Page 1 of 2

PROP ID NO, NAME AND LOCATION:

83521
Pro-Fit Development Inc. Site
4407 Taliaferro Avenue

MAP ID NUMBER:

39

U
S
B
R
W
N
F
L
D
S

CURR OWNER: Pro-Fit Development, Inc.
OWNER TYPE: Private
PROPERTY SIZE (ACRES): .43
LOCAL PARCEL NO: A-01-29-18-4H3-000001-00010.0 and 00011.0

Dist (Miles):
Direction:

GRANT NO:
GRANT NAME:
GRANT RECIPIENT: Tampa, City of

GRANT TYPE: Assessment
GRANT DATE:
GRANT AMOUNT:
GRANT FUNDING: Hazardous & Petroleum

PREDOMINANT PAST USE (ACRES): GREENSPACE: RESIDENTIAL: COMMERCIAL: INDUSTRIAL: MULTISTORY:

.43

PROPERTY DESCR: Two undeveloped vacant lots located on the southeast corner of Taliaferro Avenue and Ida Street in East Tampa, Florida. No documented history or evidence of prior development.

CONTAMINANT FOUND:

PETRO: CON SUB: ASBESTOS: PCBs: PAHs: VOCs: LEAD: SEL: IRON: ARS: CAD: CHRM: COP: MERC: NI: PEST: SVOCs: OTHER METALS: UNK: NONE:

OTHER: OTHER DESCRIPTION:

CONTAMINANT CLEANED UP:

PETRO: CON SUB: ASBESTOS: PCBs: PAHs: VOCs: LEAD: SEL: IRON: ARS: CAD: CHRM: COP: MERC: NI: PEST: SVOCs: OTHER METALS: UNK: NONE:

OTHER: OTHER DESCRIPTION:

MEDIA AFFECTED:

SOIL: AIR: SUR WAT: GRD WAT: DRK WAT:

MEDIA CLEANED UP:

SOIL: AIR: SUR WAT: GRD WAT: DRK WAT:

INST CONTROL ACTIVITY

IC REQ?: IC IN PLACE?: DATE IC IN PLACE: PROPR CONTROLS:

N N

SEDMT: BLD MAT: IND AIR: NONE: UNKNOWN: SEDMT: BLD MAT: IND AIR: UNKNOWN: GOVT CONTROLS: ENF/PERMIT TOOLS: INF DEVICES:

ACTIVITY: Phase I Environmental Assessment

39

ASSESSMENT ACTIVITY

START DATE: 8/8/2008
COMPL DATE: 8/25/2008
FUNDING SOURCE: US EPA - Brownfields Assessment Cooperativ
FUNDING ENTITY: EPA
FUNDING AMOUNT: 3250

CLEANUP ACTIVITY

CLNUP REQD?: N
START DATE: -
CMPL DATE:
ACRES CLEANED UP:
FUNDING SOURCE: -
FUNDING ENTITY:
FUNDING AMOUNT:
NFA ISSUE DATE:

REDEVELOPMENT ACTIVITY

START DATE:
FUTURE USE GREENSPACE (ACRES):
FUTURE USE RES (ACRES):
FUTURE USE COMM (ACRES): .43
FUTURE USE IND (ACRES):
FUTURE USE MULTISTORY:
CLNUP/REDEV JOBS:
GREENSPACE CREATED:
FUNDING SOURCE:
FUNDING ENTITY:
FUNDING AMOUNT:

ASSESSMENT ACTIVITY

START DATE: 8/8/2008
COMPL DATE: 8/25/2008
FUNDING SOURCE: US EPA - Brownfields Assessment Cooperativ
FUNDING ENTITY: EPA
FUNDING AMOUNT: 3250

CLEANUP ACTIVITY

CLNUP REQD?: N
START DATE: -
CMPL DATE:
ACRES CLEANED UP:
FUNDING SOURCE: -
FUNDING ENTITY:
FUNDING AMOUNT:
NFA ISSUE DATE:

REDEVELOPMENT ACTIVITY

START DATE:
FUTURE USE GREENSPACE (ACRES):
FUTURE USE RES (ACRES):
FUTURE USE COMM (ACRES): .43
FUTURE USE IND (ACRES):
FUTURE USE MULTISTORY:
CLNUP/REDEV JOBS:
GREENSPACE CREATED:
FUNDING SOURCE:
FUNDING ENTITY:
FUNDING AMOUNT:



USEPA BROWNFIELD PROPERTIES

(USBRWNFLDS)

Report Date: 1/25/2018

USBRWNFLDS Page 2 of 2

ACTIVITY: Phase II Environmental Assessment

39

ASSESSMENT ACTIVITY

START DATE: 12/1/2008
COMPL DATE: 12/23/2008
FUNDING SOURCE: US EPA - Brownfields Assessment Cooperativ
FUNDING ENTITY: EPA
FUNDING AMOUNT: 17640

CLEANUP ACTIVITY

CLNUP REQD?: N
START DATE: -
CMPL DATE:
ACRES CLEANED UP:
FUNDING SOURCE: -
FUNDING ENTITY:
FUNDING AMOUNT:
NFA ISSUE DATE:

REDEVELOPMENT ACTIVITY

START DATE:
FUTURE USE GREENSPACE (ACRES):
FUTURE USE RES (ACRES):
FUTURE USE COMM (ACRES): .43
FUTURE USE IND (ACRES):
FUTURE USE MULTISTORY:
CLNUP/REDEV JOBS:
GREENSPACE CREATED:
FUNDING SOURCE:
FUNDING ENTITY:
FUNDING AMOUNT:

ASSESSMENT ACTIVITY

START DATE: 12/1/2008
COMPL DATE: 12/23/2008
FUNDING SOURCE: US EPA - Brownfields Assessment Cooperativ
FUNDING ENTITY: EPA
FUNDING AMOUNT: 17640

CLEANUP ACTIVITY

CLNUP REQD?: N
START DATE: -
CMPL DATE:
ACRES CLEANED UP:
FUNDING SOURCE: -
FUNDING ENTITY:
FUNDING AMOUNT:
NFA ISSUE DATE:

REDEVELOPMENT ACTIVITY

START DATE:
FUTURE USE GREENSPACE (ACRES):
FUTURE USE RES (ACRES):
FUTURE USE COMM (ACRES): .43
FUTURE USE IND (ACRES):
FUTURE USE MULTISTORY:
CLNUP/REDEV JOBS:
GREENSPACE CREATED:
FUNDING SOURCE:
FUNDING ENTITY:
FUNDING AMOUNT:



USEPA ENFORCEMENT AND COMPLIANCE HISTORY

(ECHO)

Report Date: 1/25/2018

ECHO Page 1 of 2

FRS ID NUMBER, NAME AND LOCATION:

110032817879
SEMINOLE HEIGHTS PROFESSIONAL
4007 TALIAFERRO AVE
TAMPA, FL 33603

EPA REG: 04
TRIBAL?: N
FED FAC?: N
COUNTY: HILLSBOROUGH
AGENCY LAT/LON: 27.98218/ -82.45327

MAP ID NUMBER:

Dist (Miles):
Direction:

40

ECHO

ECHO ON LINE REPORTS (May Not Be Available For All Records)

GENERAL FACILITY INFO:

AFS ID?: N
NPDES ID?: Y
SDWISID?: N
RCRAInfo ID?: N
TRIS ID?: N
GHG ID?: N
FAC SIC CODES:
FAC NAICS CODES:
TRIS REPORTER?:
FIPS CODE: 12057
HUC CODE: 03100205
AIR NAA?
WBD CODE:
CONG DIST: 14
CENSUS BLK: 12057002200300
MAJ FAC?:
ACTV PERM?:
% MINORITY WITHIN 3 MI: 72.282
POP /SQ MI WITHIN 3 MI: 4457.58
TRIBAL WITHIN 25 MI: Seminole Tribe of
Florida - 4.9 mile(s)

INSPS IN 5 YRS: 0
LAST INSP:
DAYS LAST INSP:
INFORMAL ENF ACTS LAST 5 YRS : 0
LAST INFORMAL ENF ACT :
FORMAL ENF ACTS LAST 5 YRS : 0
LAST FORMAL ENF ACT :
PENALTIES ASSESSED LAST 5 YRS : 0
TOTAL PENALTIES ASSESSED : 0
LAST PENALTY AMT :

QTRS NONCMPL LAST 5 YRS: 0
PGMS IN NONCOMPL: 0
CURR COMPL: No Violation
CURR IN SNC?: N
3YR QRTLY COMPL STATUS:

LAST EPA INSP:
LAST STATE INSP:
LAST FORMAL EPA ENF:
LAST FORMAL STATE ENF:
LAST INFORMAL EPA ENF:
LAST INFORMAL STATE ENF:
FAC FED AGENCY:
FAC IMP WATERS DISCHARGER: Y

CLEAN AIR ACT INFO:

ICIS AIR ID:
CAA PERMIT TYPE:
NAICS CODE:
SIC CODE:
CAA INSPS IN LAST 5 YRS:
CAA DAYS LAST INSPN:
CAA INFORMAL ENF ACTS LAST 5 YRS:
CAA FORMAL ENF ACTS LAST 5 YRS:
CAA DATE LAST FORMAL ACTION:

CAA TOTAL PENALTIES:
CAA LAST PENALTY DATE:
CAA LAST PENALTY AMT:
CAA QTRS NONCMPL LAST 5 YRS:

CAA CURR COMPL:
CAA CURR HPV/SNC FLAG: N
CAA 3YR QRTLY COMPL STATUS:

CLEAN WATER ACT INFO:

NPDES ID: FLR10GB48
CWA PERMIT TYPE: Minor
NAICS CODE:
SIC CODE:
CWA INSPS IN LAST 5 YRS:
CWA DAYS LAST INSPN:
CWA INFORMAL ENF ACTS LAST 5 YRS:
CWA FORMAL ENF ACTS LAST 5 YRS:
CWA DATE LAST FORMAL ACTION:

CWA TOTAL PENALTIES:
CWA LAST PENALTY DATE:
CWA LAST PENALTY AMT:
CWA QTRS NONCMPL LAST 5 YRS: 0

CWA CURR COMPL: No Violation
CWA CURR HPV/SNC FLAG: N
CWA 3YR QRTLY COMPL STATUS:
CWA 3YR QRTS EFFL EXCEED:

RCRIS INFO:

RCRA ID:

RCRA TOTAL PENALTIES:

RCRA CURR COMPL:



Copyright © 1990-2017 Environmental Data Management, Inc.
For further information please contact us at 800-368-7376

Use of this information is strictly limited by EDM's authorization agreement, acknowledged by our clients for each report.

USEPA ENFORCEMENT AND COMPLIANCE HISTORY

(ECHO)

Report Date: 1/25/2018

ECHO Page 2 of 2

RCRA PERMIT TYPE:

NAICS CODE:

RCRA INSPS IN LAST 5 YRS:

RCRA DAYS LAST EVAL:

RCRA INFORMAL ENF ACTS LAST 5 YRS:

RCRA FORMAL ENF ACTS LAST 5 YRS:

RCRA DATE LAST FORMAL ACTION:

RCRA LAST PENALTY DATE:

RCRA LAST PENALTY AMT:

RCRA QTRS NONCMPL LAST 5 YRS:

RCRA CURR HPV/SNC FLAG: N

RCRA 3YR QRTL COMPL STATU

SDWA INFO:

SDWA ID:

SDWA SYST TYPE:

SDWA INFORMAL ENF ACTS LAST 5 YRS:

SDWA FORMAL ENF ACTS LAST 5 YRS:

SDWA CURR COMPL:

SDWA CURR HPV/SNC FLAG: N

TRIS INFO:

TRIS ID:

TRIS TOTAL LBS ONSITE/OFFSITE:

TRIS LBS REL ONSITE:

TRIS LBS TXFR OFFSITE:

TRIS PAST RPTS?:

FED ENF INFO:

TOTAL FEC CASES 5 YRS:

FEC LAST DATE:

FEC TOTAL PENLTY:

GRN HOUSE GAS INFO:

GHG ID:

GHG EMISSIONS MT: N



Copyright © 1990-2017 Environmental Data Management, Inc.

For further information please contact us at 800-368-7376

Use of this information is strictly limited by EDM's authorization agreement, acknowledged by our clients for each report.

FDEP SITE INVESTIGATION SECTION SITES, FDEP CLEANUP SITES AND FDER SITES LIST

(STCERC)

Report Date: 1/25/2018

STCERC Page 1 of 1

FACILITY NAME AND LOCATION:

MLK SHELL #445
802 E MARTIN LUTHER KING BLVD
TAMPA, FL 33603

MAP ID NUMBER:

41

Dist (Miles):

Direction:

AGENCY SITE LAT/LON: 27.981675760455 -82.45273695782

[FDEP INFORMATION PORTAL ON LINE DOCUMENTS](#) (May Not Be Available For All Records)

FDEP SITE INVESTIGATION SECTION INFO:

SITE NO: 8625417

DISTRICT: SWD

ALT SITE NO:

FDEP CLEANUP SITES INFO:

FDEP CLEANUP NO: 51364900

CLEANUP SITES SOURCE: STCM

CLEANUP SITES SOURCE ID: 8625417

CLEANUP SITES COMMENTS: ACTIVE

CLEANUP SITES PGM AREA: TK

CLEANUP SITES CATEGORY: PETRO

CLEANUP SITES REMED STATUS: ACTIVE

FDER SITES LIST INFO:

SITE NUMBER:

PROJECT MGR:

STATUS:

LEAD UNIT:

ATTORNEY:

STATUS DATE:

SUPPORT UNIT:

STCERC



Copyright © 1990-2017 Environmental Data Management, Inc.

For further information please contact us at 800-368-7376

Use of this information is strictly limited by EDM's authorization agreement, acknowledged by our clients for each report.

FDEP LEAKING UNDERGROUND STORAGE TANKS REPORT

(LUST)

Report Date: 1/25/2018

LUST Page 1 of 5

FACILITY ID NUMBER, NAME AND LOCATION

8625417
MLK SHELL #445
802 E MARTIN LUTHER KING BLVD
TAMPA, FL 33603-

OWNERSHIP INFO:

ACCOUNT OWNER
THE RADIANT GROUP LLC
1320 E 9TH AVE ATTN: STORAGE TA
TAMPA, FL 33605-3602
(813)342-3624
COUNTY ID: 29 HILLSBOROUGH
AGCY LAT/LON(DMS): 27,58,54.0141 82,27,9.8408
FAC OPERATOR: JOHN P MEYERS JR
FAC TEL #: (813)247-4731

MAP ID NUMBER:

Dist (Miles):
Direction:

41

L
U
S
T

[FDEP INFORMATION PORTAL ON LINE DOCUMENTS](#) (May Not Be Available For All Records)

FAC STATUS: CLOSED

FAC TYPE: A - Retail Station

SCORE 9 SCORE EFF DT: 3/12/2013 RANK: 4871 SCORE WHEN RANKED: 30 FAC CLNUP STATUS:

DISCHARGE INFORMATION

DISCHARGE DATE: 8/9/1989

Mapid: 41

INSPECTION DATE: 4/5/1989

CLEANUP WORK STATUS: INACTIVE

CLEANUP REQUIRED R - CLEANUP REQUIRED

CLEANUP COMBINED:

INFO SOURCE: D - DISCHARGE NOTIFICATION

DISCH CLNUP STATUS: 05/01/2001 RA - RA ONGOING

CONTAMINATED MEDIA?: SOIL: Y SUR WATER: N GR WATER: Y MON WELL: Y # DW WELLS CONTAMINATED: 0

POLLUTANT: Y - Unknown/Not Reported

GALLONS OTHER

CLEANUP INFORMATION

Mapid: 41

PGM ELIG OFF: PCTM1 - PETROLEUM CLEANUP TEAM 1

PGM ELIG SCORE: 9 PGM ELIG SCORE EFF DT: 3/12/2013 PGM ELIG R: 4871

ELIG STAT: E ELIG STAT DT: 8/7/1996 APPL RCVD: 3/20/1995 LOI: 6/27/1996

DEDUCT AMT: 10500 DEDUCT PD TO DT: 10500 COPAY AMT: 0 COPAY TO DT: 0

CLNUP PROG: P - PETROLEUM LIABILITY AN CLNUP OFF: PCTM1 - PETROLEUM CLEANUP TEAM 1

ELIG LTR SENT: 8/7/1996

REDETERM: N

CAP AMT: 1200000

SITE ASSESSMENT

CLNP RESP: RP - RESPONSIBLE PARTY

FUND ELLIG: -

ACTUAL COMPLETION DATE: 12-12-1995

PAYMENT DATE:

ACTUAL COST:

REMEDIAL ACTION PLAN

CLEANUP RESP: RP - RESPONSIBLE PARTY

FUND ELLIG: -

ORDER APPRV DATE: 4/30/1996

ACTUAL COMPL DATE: 04-30-1996

PAYMENT DATE:

ACTUAL COST:

REMEDIAL ACTION

CLEANUP RESP: -

FUND ELLIG: -

ACTUAL COST:

YEARS TO COMPL:

SITE REHABILITATION COMPLETION REPORT

ACTION TYPE: -

SUBMIT DATE:

REVIEW DATE:

ISSUE DATE:

COMPL STATUS: -

COMPL STATUS DT:

COMMENTS:

SOURCE REMOVAL

CLEANUP RESP: -

FUND ELLIG: -

ACTUAL COMPLETION DATE: 04-18-1995

FREE PRODUCT REMOVAL?(Y/N):

SOIL REMOVAL?(Y/N): Y

SOIL TONNAGE REMOVED: 1

SOIL TREATMENT?(Y/N):

OTHER TREATMENT?:

ALT PROC STATUS:

ALT PROC STATUS DT:

ALT PROC COMMENT:



Copyright © 1990-2017 Environmental Data Management, Inc.

For further information please contact us at 800-368-7376

Use of this information is strictly limited by EDM's authorization agreement, acknowledged by our clients for each report.

FDEP LEAKING UNDERGROUND STORAGE TANKS REPORT

(LUST)

Report Date: 1/25/2018

LUST Page 2 of 5

DISCHARGE INFORMATION

DISCHARGE DATE: 8/10/1989

Mapid: 41

INSPECTION DATE:

CLEANUP REQUIRED

CLEANUP COMBINED:

CLEANUP WORK STATUS:

INFO SOURCE: DISCHARGE NOTIFICATION

DISCH CLNUP STATUS:

CONTAMINATED MEDIA?: SOIL: N SUR WATER: N GR WATER: Y MON WELL: Y # DW WELLS CONTAMINATED:

POLLUTANT :

GALLONS OTHER

CLEANUP INFORMATION

Mapid: 41

PGM ELIG OFF:

PGM ELIG SCORE:

PGM ELIG SCORE EFF DT:

PGM ELIG R

ELIG STAT:

ELIG STAT DT:

APPL RCVD:

LOI:

ELIG LTR SNT:

REDETERM:

DEDUCT AMT:

DEDUCT PD TO DT:

COPAY AMT:

COPAY TO DT:

CAP AMT:

CLNUP PROG:

CLNUP OFF:

SITE ASSESSMENT

CLNP RESP:

FUND ELLIG:

ACTUAL COMPLETION DATE:

PAYMENT DATE:

ACTUAL COST:

REMEDIAL ACTION PLAN

CLEANUP RESP:

FUND ELLIG:

ORDER APPRV DATE:

ACTUAL COMPL DATE:

PAYMENT DATE:

ACTUAL COST:

REMEDIAL ACTION

CLEANUP RESP:

FUND ELLIG:

ACTUAL COST:

YEARS TO COMPL:

SITE REHABILITATION COMPLETION REPORT

ACTION TYPE:

SUBMIT DATE:

REVIEW DATE:

ISSUE DATE:

COMPL STATUS:

COMPL STATUS DT:

COMMENTS:

SOURCE REMOVAL

CLEANUP RESP:

FUND ELLIG:

ACTUAL COMPLETION DATE:

FREE PRODUCT REMOVAL?(Y/N):

SOIL REMOVAL? (Y/N):

SOIL TONNAGE REMOVED:

SOIL TREATMENT?(Y/N):

OTHER TREATMENT?:

ALT PROC STATUS:

ALT PROC STATUS DT:

ALT PROC COMMENT:



Copyright © 1990-2017 Environmental Data Management, Inc.

For further information please contact us at 800-368-7376

Use of this information is strictly limited by EDM's authorization agreement, acknowledged by our clients for each report.

FDEP LEAKING UNDERGROUND STORAGE TANKS REPORT

(LUST)

Report Date: 1/25/2018

LUST Page 3 of 5

DISCHARGE INFORMATION

DISCHARGE DATE: 4/18/1995

Mapid: 41

INSPECTION DATE: 4/18/1995

CLEANUP WORK STATUS: INACTIVE

CLEANUP REQUIRED: R - CLEANUP REQUIRED

CLEANUP COMBINED:

INFO SOURCE: C - CLOSURE REPORT

DISCH CLNUP STATUS: 05/01/2001 RA - RA ONGOING

CONTAMINATED MEDIA?: SOIL: SUR WATER:

GR WATER: MON WELL: # DW WELLS CONTAMINATED:
GALLONS OTHER

POLLUTANT: L - Waste Oil

CLEANUP INFORMATION

Mapid: 41

PGM ELIG OFF: PCTM1 - PETROLEUM CLEANUP TEAM 1

PGM ELIG SCORE: 9

PGM ELIG SCORE EFF DT: 3/12/2013

PGM ELIG R: 4871

ELIG STAT: P

ELIG STAT DT: 1/12/1996

APPL RCVD: 9/29/1995

LOI: 9/27/1995

ELIG LTR SNT: 1/12/1996

REDETERM: N

DEDUCT AMT: 10000

DEDUCT PD TO DT: 10000

COPAY AMT: 0

COPAY TO DT: 0

CAP AMT: 400000

CLNUP PROG: P - PETROLEUM LIABILITY AN CLNUP OFF: PCTM1 - PETROLEUM CLEANUP TEAM 1

SITE ASSESSMENT

CLNP RESP: -

FUND ELLIG: -

ACTUAL COMPLETION DATE:

PAYMENT DATE:

ACTUAL COST:

REMEDIAL ACTION PLAN

CLEANUP RESP: -

FUND ELLIG: -

ORDER APPRV DATE:

ACTUAL COMPL DATE:

PAYMENT DATE:

ACTUAL COST:

REMEDIAL ACTION

CLEANUP RESP: -

FUND ELLIG: -

ACTUAL COST:

YEARS TO COMPL:

SITE REHABILITATION COMPLETION REPORT

ACTION TYPE: -

SUBMIT DATE:

REVIEW DATE:

ISSUE DATE:

COMPL STATUS: -

COMPL STATUS DT:

COMMENTS:

SOURCE REMOVAL

CLEANUP RESP: RP - RESPONSIBLE PARTY

FUND ELLIG: -

ACTUAL COMPLETION DATE:

FREE PRODUCT REMOVAL?(Y/N):

SOIL REMOVAL?(Y/N): Y

SOIL TONNAGE REMOVED:

SOIL TREATMENT?(Y/N): Y

OTHER TREATMENT?:

ALT PROC STATUS:

ALT PROC STATUS DT:

ALT PROC COMMENT:



Copyright © 1990-2017 Environmental Data Management, Inc.

For further information please contact us at 800-368-7376

Use of this information is strictly limited by EDM's authorization agreement, acknowledged by our clients for each report.

FDEP LEAKING UNDERGROUND STORAGE TANKS REPORT

(LUST)

Report Date: 1/25/2018

LUST Page 4 of 5

TANKS Data for LUST Sites:

FACILITY ID NUMBER, NAME AND LOCATION		OWNERSHIP INFORMATION		MAP ID NUMBER: 41	
8625417 MLK SHELL #445 802 E MARTIN LUTHER KING BLVD TAMPA, FL 33603		THE RADIANT GROUP LLC 1320 E 9TH AVE ATTN: STORAGE TA TAMPA, FL 33605 CONTACT TEL #: (813) 342-3624 CONTACT: JOHN P MYERS JR FACILITY TEL #: (813) 247-4731 COUNTY ID: 29 HILLSBOROUGH		Dist (Miles): Direction:	
FDEP INFORMATION PORTAL ON LINE DOCUMENTS (May Not Be Available For All Records)					
FAC STATUS: CLOSED		FAC TYPE: Retail Station			
TANK #:	TANK VOL(GALS):	INST.DATE:	TANK CONTENTS:	TANK POSITION:	TANK STATUS (as of...)
1	1000	01-Jan-1982	Waste Oil	UNDERGROUND	REMOVED 04-Apr-1995
CONSTRUCTION TYPE: FIBERGLASS PIPING TYPE: LEAK MONITORING: MANUAL TANK GAUGING-USTS/VAPOR MONITORING/MANUALLY SAMPLED WELLS					
TANK #:	TANK VOL(GALS):	INST.DATE:	TANK CONTENTS:	TANK POSITION:	TANK STATUS (as of...)
1R1	10000	01-Jul-1982	Unleaded Gas	UNDERGROUND	REMOVED 25-May-2012
CONSTRUCTION TYPE: BALL CHECK VALVE/FIBERGLASS/SPILL CONTAINMENT BUCKET/TIGHT FILL PIPING TYPE: FIBERGLASS/PRESSURIZED PIPING SYSTEM/DISPENSER LINERS LEAK MONITORING: VISUAL INSPECT DISPENSER LINERS/MECHANICAL LINE LEAK DETECTOR/STATISTICAL INVENTORY RECONCILE					
TANK #:	TANK VOL(GALS):	INST.DATE:	TANK CONTENTS:	TANK POSITION:	TANK STATUS (as of...)
2	10000	01-Jul-1982	Unleaded Gas	UNDERGROUND	IN SERVICE
CONSTRUCTION TYPE: BALL CHECK VALVE/FIBERGLASS/SPILL CONTAINMENT BUCKET/TIGHT FILL PIPING TYPE: FIBERGLASS/PRESSURIZED PIPING SYSTEM/DISPENSER LINERS LEAK MONITORING: VISUAL INSPECT DISPENSER LINERS/MECHANICAL LINE LEAK DETECTOR/STATISTICAL INVENTORY RECONCILE					
TANK #:	TANK VOL(GALS):	INST.DATE:	TANK CONTENTS:	TANK POSITION:	TANK STATUS (as of...)
2R1	10000	01-Jul-1982	Unleaded Gas	UNDERGROUND	REMOVED 25-May-2012
CONSTRUCTION TYPE: BALL CHECK VALVE/FIBERGLASS/SPILL CONTAINMENT BUCKET/TIGHT FILL PIPING TYPE: FIBERGLASS/PRESSURIZED PIPING SYSTEM/DISPENSER LINERS LEAK MONITORING: VISUAL INSPECT DISPENSER LINERS/MECHANICAL LINE LEAK DETECTOR/STATISTICAL INVENTORY RECONCILE					
TANK #:	TANK VOL(GALS):	INST.DATE:	TANK CONTENTS:	TANK POSITION:	TANK STATUS (as of...)
3	10000	01-Jul-1982	Unleaded Gas	UNDERGROUND	IN SERVICE
CONSTRUCTION TYPE: BALL CHECK VALVE/FIBERGLASS/SPILL CONTAINMENT BUCKET/TIGHT FILL PIPING TYPE: FIBERGLASS/PRESSURIZED PIPING SYSTEM/DISPENSER LINERS LEAK MONITORING: VISUAL INSPECT DISPENSER LINERS/MECHANICAL LINE LEAK DETECTOR/STATISTICAL INVENTORY RECONCILE					
TANK #:	TANK VOL(GALS):	INST.DATE:	TANK CONTENTS:	TANK POSITION:	TANK STATUS (as of...)
3R1	10000	01-Jul-1982	Unleaded Gas	UNDERGROUND	REMOVED 25-May-2012
CONSTRUCTION TYPE: BALL CHECK VALVE/FIBERGLASS/SPILL CONTAINMENT BUCKET/TIGHT FILL PIPING TYPE: FIBERGLASS/PRESSURIZED PIPING SYSTEM/DISPENSER LINERS LEAK MONITORING: VISUAL INSPECT DISPENSER LINERS/MECHANICAL LINE LEAK DETECTOR/STATISTICAL INVENTORY RECONCILE					

TANKS



Copyright © 1990-2017 Environmental Data Management, Inc.
For further information please contact us at 800-368-7376

Use of this information is strictly limited by EDM's authorization agreement, acknowledged by our clients for each report.

FDEP LEAKING UNDERGROUND STORAGE TANKS REPORT

(LUST)

Report Date: 1/25/2018

LUST Page 5 of 5

TANK #:	TANK VOL(GALS):	INST.DATE:	TANK CONTENTS:	TANK POSITION:	TANK STATUS (as of...)
4	10000	01-Jul-1982	Unleaded Gas	UNDERGROUND	IN SERVICE
CONSTRUCTION TYPE: BALL CHECK VALVE/FIBERGLASS/SPILL CONTAINMENT BUCKET/TIGHT FILL					
PIPING TYPE: FIBERGLASS/PRESSURIZED PIPING SYSTEM/DISPENSER LINERS					
LEAK MONITORING: VISUAL INSPECT DISPENSER LINERS/MECHANICAL LINE LEAK DETECTOR/STATISTICAL INVENTORY RECONCILE					



Copyright © 1990-2017 Environmental Data Management, Inc.

For further information please contact us at 800-368-7376

Use of this information is strictly limited by EDM's authorization agreement, acknowledged by our clients for each report.

FDEP STORAGE TANKS REPORT

(TANKS)

Report Date: 1/25/2018

TANKS Page 1 of 1

FACILITY ID NUMBER, NAME AND LOCATION

8625417. --HISTORICAL ENTRY--
RADIANT FOOD STORE #266
802 E BUFFALO AVE
TAMPA, FL 33603-4338

OWNERSHIP INFORMATION

CONTACT TEL #:
CONTACT:
COUNTY: 29 HILLSBOROUGH
AGCY LAT/LON: /

FACILITY TEL #:

MAP ID NUMBER:

Dist (Miles):
Direction:

41

T
A
N
K
S

[FDEP INFORMATION PORTAL ON LINE DOCUMENTS](#) (May Not Be Available For All Records)

FAC STATUS: OPEN

FAC TYPE: A / Retail Station

TANK #:	TANK VOL(GALS):	INST.DATE:	TANK CONTENTS:	TANK POSITION:	TANK STATUS (as of...)
1	1000	01-Jan-1982	WASTE OIL	UNDERGROUND	Removed 04-Apr-1995

CONSTRUCTION TYPE: AEO

BALL CHECK VALVE/FIBERGLASS/TIGHT FILL

PIPING TYPE: C

FIBERGLASS

LEAK MONITORING: BIM

SITE SUITABILITY PLAN EXEMPTION/NOT REQUIRED/MANUAL TANK GAUGING-USTS

TANK #:	TANK VOL(GALS):	INST.DATE:	TANK CONTENTS:	TANK POSITION:	TANK STATUS (as of...)
2	10000	01-Jul-1982	UNLEADED GAS	UNDERGROUND	In Service

CONSTRUCTION TYPE: AEMO

BALL CHECK VALVE/FIBERGLASS/SPILL CONTAINMENT BUCKET/TIGHT FILL

PIPING TYPE: CJ

FIBERGLASS/PRESSURIZED PIPING SYSTEM

LEAK MONITORING: BO

SITE SUITABILITY PLAN EXEMPTION/VAPOR MONITORING

TANK #:	TANK VOL(GALS):	INST.DATE:	TANK CONTENTS:	TANK POSITION:	TANK STATUS (as of...)
3	10000	01-Jul-1982	UNLEADED GAS	UNDERGROUND	In Service

CONSTRUCTION TYPE: AEMO

BALL CHECK VALVE/FIBERGLASS/SPILL CONTAINMENT BUCKET/TIGHT FILL

PIPING TYPE: CJ

FIBERGLASS/PRESSURIZED PIPING SYSTEM

LEAK MONITORING: BO

SITE SUITABILITY PLAN EXEMPTION/VAPOR MONITORING

TANK #:	TANK VOL(GALS):	INST.DATE:	TANK CONTENTS:	TANK POSITION:	TANK STATUS (as of...)
4	10000	01-Jul-1982	UNLEADED GAS	UNDERGROUND	In Service

CONSTRUCTION TYPE: AEMO

BALL CHECK VALVE/FIBERGLASS/SPILL CONTAINMENT BUCKET/TIGHT FILL

PIPING TYPE: CJ

FIBERGLASS/PRESSURIZED PIPING SYSTEM

LEAK MONITORING: BO

SITE SUITABILITY PLAN EXEMPTION/VAPOR MONITORING



Copyright © 1990-2017 Environmental Data Management, Inc.

For further information please contact us at 800-368-7376

Use of this information is strictly limited by EDM's authorization agreement, acknowledged by our clients for each report.

FDEP SITE INVESTIGATION SECTION SITES, FDEP CLEANUP SITES AND FDER SITES LIST

(STCERC)

Report Date: 1/25/2018

STCERC Page 1 of 1

FACILITY NAME AND LOCATION:

TAMPA CITY-FIRE DEPT COMMUNICATIONS
2904 N MITCHELL AVE
TAMPA, FL 33602 1722

MAP ID NUMBER:

42

Dist (Miles):

Direction:

AGENCY SITE LAT/LON: 27.969760317853 -82.45261287032

[FDEP INFORMATION PORTAL ON LINE DOCUMENTS](#) (May Not Be Available For All Records)

FDEP SITE INVESTIGATION SECTION INFO:

SITE NO: 8842212

DISTRICT: SWD

ALT SITE NO:

FDEP CLEANUP SITES INFO:

FDEP CLEANUP NO: 51364605

CLEANUP SITES SOURCE: STCM

CLEANUP SITES SOURCE ID: 8842212

CLEANUP SITES COMMENTS: ACTIVE

CLEANUP SITES PGM AREA: TK

CLEANUP SITES CATEGORY: PETRO

CLEANUP SITES REMED STATUS: ACTIVE

FDER SITES LIST INFO:

SITE NUMBER:

PROJECT MGR:

STATUS:

LEAD UNIT:

ATTORNEY:

STATUS DATE:

SUPPORT UNIT:

STCERC



Copyright © 1990-2017 Environmental Data Management, Inc.

For further information please contact us at 800-368-7376

Use of this information is strictly limited by EDM's authorization agreement, acknowledged by our clients for each report.

FDEP LEAKING UNDERGROUND STORAGE TANKS REPORT

(LUST)

Report Date: 1/25/2018

LUST Page 1 of 3

FACILITY ID NUMBER, NAME AND LOCATION

8842212
TAMPA CITY-FIRE DEPT COMMUNICATIONS
2904 N MITCHELL AVE
TAMPA, FL 33602-1722

OWNERSHIP INFO:

ACCOUNT OWNER
TAMPA CITY FIRE DEPT
808 E ZACK ST ATTN: FRANK PFIST
TAMPA, FL 33602-3530
(813)274-7528
COUNTY ID: 29 HILLSBOROUGH
AGCY LAT/LON(DMS): 27,58,11.1185 82,27,9.3941
FAC OPERATOR: PAUL LOGAN
FAC TEL #: (813)227-7011

MAP ID NUMBER:

Dist (Miles):
Direction:

42

L
U
S
T

[FDEP INFORMATION PORTAL ON LINE DOCUMENTS](#) (May Not Be Available For All Records)

FAC STATUS: CLOSED

FAC TYPE: H - Local Government

SCORE 10

SCORE EFF DT: 4/26/2004

RANK: 8533

SCORE WHEN RANKED: 10

FAC CLNUP STATUS:

DISCHARGE INFORMATION

DISCHARGE DATE: 12/12/1988

Mapid: 42

INSPECTION DATE: 8/10/1989

CLEANUP WORK STATUS: INACTIVE

CLEANUP REQUIRED R - CLEANUP REQUIRED

CLEANUP COMBINED:

INFO SOURCE: E - EDI

DISCH CLNUP STATUS: 03/24/2016 RA - RA ONGOING

CONTAMINATED MEDIA?: SOIL: Y SUR WATER: N GR WATER: N MON WELL: N # DW WELLS CONTAMINATED: 0

POLLUTANT: D - Vehicular Diesel

GALLONS OTHER

CLEANUP INFORMATION

Mapid: 42

PGM ELIG OFF: PCTM6 - PETROLEUM CLEANUP TEAM 6

PGM ELIG SCORE: 10

PGM ELIG SCORE EFF DT: 4/26/2004

PGM ELIG R: 8533

ELIG STAT: E

ELIG STAT DT: 10/23/198

APPL RCVD: 12/15/1988

LOI:

ELIG LTR SENT: 10/23/1989

REDETERM: N

DEDUCT AMT:

DEDUCT PD TO DT: 0

COPAY AMT:

COPAY TO DT: 0

CAP AMT:

CLNUP PROG: E - EARLY DETECTION INCN

CLNUP OFF: PCTM6 - PETROLEUM CLEANUP TEAM 6

SITE ASSESSMENT

CLNP RESP: ST - STATE

FUND ELLIG: -

ACTUAL COMPLETION DATE:

PAYMENT DATE:

ACTUAL COST:

REMEDIAL ACTION PLAN

CLEANUP RESP: ST - STATE

FUND ELLIG: -

ORDER APPRV DATE:

ACTUAL COMPL DATE:

PAYMENT DATE:

ACTUAL COST:

REMEDIAL ACTION

CLEANUP RESP: ST - STATE

FUND ELLIG: -

ACTUAL COST:

YEARS TO COMPL:

SITE REHABILITATION COMPLETION REPORT

ACTION TYPE: -

SUBMIT DATE:

REVIEW DATE:

ISSUE DATE:

COMPL STATUS: -

COMPL STATUS DT:

COMMENTS:

SOURCE REMOVAL

CLEANUP RESP: ST - STATE

FUND ELLIG: -

ACTUAL COMPLETION DATE:

FREE PRODUCT REMOVAL?(Y/N):

SOIL REMOVAL?(Y/N):

SOIL TONNAGE REMOVED:

SOIL TREATMENT?(Y/N):

OTHER TREATMENT?:

ALT PROC STATUS:

ALT PROC STATUS DT:

ALT PROC COMMENT:



Copyright © 1990-2017 Environmental Data Management, Inc.

For further information please contact us at 800-368-7376

Use of this information is strictly limited by EDM's authorization agreement, acknowledged by our clients for each report.

FDEP LEAKING UNDERGROUND STORAGE TANKS REPORT

(LUST)

Report Date: 1/25/2018

LUST Page 2 of 3

TANKS Data for LUST Sites:

FACILITY ID NUMBER, NAME AND LOCATION		OWNERSHIP INFORMATION		MAP ID NUMBER: 42	
8842212 TAMPA CITY-FIRE DEPT COMMUNICATIONS 2904 N MITCHELL AVE TAMPA, FL 33602		TAMPA CITY FIRE DEPT 808 E ZACK ST ATTN: FRANK PFIS TAMPA, FL 33602 CONTACT TEL #: (813) 274-7528 CONTACT: FRANK PFISTER FACILITY TEL #: (813) 227-7011 COUNTY ID: 29 HILLSBOROUGH		Dist (Miles): Direction:	
FDEP INFORMATION PORTAL ON LINE DOCUMENTS (May Not Be Available For All Records)					
FAC STATUS: CLOSED		FAC TYPE: Local Government			
TANK #:	TANK VOL(GALS):	INST.DATE:	TANK CONTENTS:	TANK POSITION:	TANK STATUS (as of...)
1	500	01-Jul-1953	Leaded Gas	UNDERGROUND	REMOVED 31-Oct-1990
CONSTRUCTION TYPE: UNKNOWN PIPING TYPE: LEAK MONITORING: UNKNOWN					
TANK #:	TANK VOL(GALS):	INST.DATE:	TANK CONTENTS:	TANK POSITION:	TANK STATUS (as of...)
2	888	01-Jul-1953	Leaded Gas	UNDERGROUND	REMOVED 31-Oct-1990
CONSTRUCTION TYPE: STEEL PIPING TYPE: LEAK MONITORING: UNKNOWN					
TANK #:	TANK VOL(GALS):	INST.DATE:	TANK CONTENTS:	TANK POSITION:	TANK STATUS (as of...)
3	888	01-Jul-1953	Fuel Oil - Onsite Heat	UNDERGROUND	REMOVED 31-Oct-1990
CONSTRUCTION TYPE: UNKNOWN PIPING TYPE: LEAK MONITORING: UNKNOWN					
TANK #:	TANK VOL(GALS):	INST.DATE:	TANK CONTENTS:	TANK POSITION:	TANK STATUS (as of...)
4	1000	01-Nov-1983	Emerg Generator Diesel	ABOVEGROUND	REMOVED 31-Mar-1991
CONSTRUCTION TYPE: UNKNOWN PIPING TYPE: LEAK MONITORING: NOT REQUIRED					
TANK #:	TANK VOL(GALS):	INST.DATE:	TANK CONTENTS:	TANK POSITION:	TANK STATUS (as of...)
5	1000	01-Apr-1982	Emerg Generator Diesel	ABOVEGROUND	REMOVED 31-Mar-1991
CONSTRUCTION TYPE: STEEL PIPING TYPE: LEAK MONITORING: ELECTRONIC LINE LEAK DETECTOR					
TANK #:	TANK VOL(GALS):	INST.DATE:	TANK CONTENTS:	TANK POSITION:	TANK STATUS (as of...)
6	888		Unknown/Not Reported	UNDERGROUND	REMOVED 31-Mar-1991
CONSTRUCTION TYPE: UNKNOWN PIPING TYPE: LEAK MONITORING: UNKNOWN					

TANKS



Copyright © 1990-2017 Environmental Data Management, Inc.
For further information please contact us at 800-368-7376

Use of this information is strictly limited by EDM's authorization agreement, acknowledged by our clients for each report.

FDEP LEAKING UNDERGROUND STORAGE TANKS REPORT

(LUST)

Report Date: 1/25/2018

LUST Page 3 of 3

<u>TANK #:</u>	<u>TANK VOL(GALS):</u>	<u>INST.DATE:</u>	<u>TANK CONTENTS:</u>	<u>TANK POSITION:</u>	<u>TANK STATUS (as of...)</u>
7	1000	01-Nov-1988	Emerg Generator Diesel	ABOVEGROUND	REMOVED 01-Jul-1999
CONSTRUCTION TYPE: STEEL					
PIPING TYPE:					
LEAK MONITORING: VISUAL INSPECTION OF ASTS					



Copyright © 1990-2017 Environmental Data Management, Inc.

For further information please contact us at 800-368-7376

Use of this information is strictly limited by EDM's authorization agreement, acknowledged by our clients for each report.

FDEP STORAGE TANKS REPORT

(TANKS)

Report Date: 1/25/2018

TANKS Page 1 of 1

FACILITY ID NUMBER, NAME AND LOCATION

8736992
HILLSBOROUGH CNTY SCHOOL BD-INSTR SERV
707 E COLUMBUS DR
TAMPA, FL 33602

OWNERSHIP INFORMATION

HILLSBOROUGH CNTY SCHOOL B
901 E KENNEDY BLVD AC SHOP GREE
TAMPA, FL 33602
CONTACT TEL #: (813) 872-5263
CONTACT: GLEN LATHERS
COUNTY: 29 HILLSBOROUGH
AGCY LAT/LON: 27 56 56 / 82 27 7

MAP ID NUMBER:

Dist (Miles):
Direction:

43

T
A
N
K
S

[FDEP INFORMATION PORTAL ON LINE DOCUMENTS](#) (May Not Be Available For All Records)

FAC STATUS: OPEN

FAC TYPE: County Government

<u>TANK #:</u>	<u>TANK VOL(GALS):</u>	<u>INST.DATE:</u>	<u>TANK CONTENTS:</u>	<u>TANK POSITION:</u>	<u>TANK STATUS (as of...)</u>
1	2000		Fuel Oil - Onsite Heat	UNDERGROUND	REMOVED 01-May-1996

CONSTRUCTION TYPE: C STEEL

PIPING TYPE:

LEAK MONITORING: I NOT REQUIRED

<u>TANK #:</u>	<u>TANK VOL(GALS):</u>	<u>INST.DATE:</u>	<u>TANK CONTENTS:</u>	<u>TANK POSITION:</u>	<u>TANK STATUS (as of...)</u>
2	1000	01-Jul-1990	Fuel Oil - Onsite Heat	ABOVEGROUND	IN SERVICE

CONSTRUCTION TYPE: C STEEL

PIPING TYPE:

LEAK MONITORING: I NOT REQUIRED



Copyright © 1990-2017 Environmental Data Management, Inc.

For further information please contact us at 800-368-7376

Use of this information is strictly limited by EDM's authorization agreement, acknowledged by our clients for each report.

USEPA RESOURCE CONSERVATION AND RECOVERY ACT INFORMATION (RCRAInfo)

(NONTSD)

Report Date: 1/25/2018

NONTSD Page 1 of 1

FACILITY ID NUMBER, NAME AND LOCATION

FLT970057386
FDOT
INTERSECTION OF I-4 & I-275
TAMPA, FL 33612

CONTACT INFORMATION:

Contact:
Contact Telephone:
Contact Email:
Agency Lat - Lon:

MAP ID NUMBER:

Dist (Miles):
Direction:

44

N
O
N
T
S
D

[EPA ENVIROFACTS ON LINE REPORT](#) (May Not Be Available For All Records)

RCRIS INFORMATION

NOTIFICATION DATE: 2/24/1997 **SOURCE:** EPA INSPECTION

TSD?: NOT A TSD, VERIFIED
GEN STATUS(Fed): CONDITIONALLY EXEMPT SQG(
GEN STATUS(State): NOT A GENERATOR-VERIFIED
MIXED WSTE GEN?: N
IMPORTER?: N
OFFSITE RECPT?: N
TRANSPORTER?: NOT A TRANSPORTER, VERIFIED
XFER FAC?: N
SHRT TRM GEN?: Y
RECYCLER?: N
NON-NOTIFIER?:

UNIV WST DEST?: N
ON SITE BURNER?: N
FURNACE?: N
UNDGRND INJ?: NO UNDERGROUND INJECT
UO BURNER?: N
UO PROC?: N
UO RECY?: N
UO TRANS?: N
UO XFER?: N
UO MRKT BRN?: N
UO SPEC MRKT?: N



USEPA ENFORCEMENT AND COMPLIANCE HISTORY

(ECHO)

Report Date: 1/25/2018

ECHO Page 1 of 2

FRS ID NUMBER, NAME AND LOCATION:

110035686870
FDOT
INTERSECTION OF I-4 & I-275
TAMPA, FL 33612

EPA REG: 04
TRIBAL?: N
FED FAC?:
COUNTY: HILLSBOROUGH
AGENCY LAT/LON: 28.052499/ -82.449339

MAP ID NUMBER:

Dist (Miles):
Direction:

44

ECHO

[ECHO ON LINE REPORTS](#) (May Not Be Available For All Records)

GENERAL FACILITY INFO:

AFS ID?: N
NPDES ID?: N
SDWISID?: N
RCRAInfo ID?: Y
TRIS ID?: N
GHG ID?: N
FAC SIC CODES:
FAC NAICS CODES:
TRIS REPORTER?:
FIPS CODE: 12057
HUC CODE: 03100205
AIR NAA?
WBD CODE: 031002050503
CONG DIST: 14
CENSUS BLK: 12057000201100
MAJ FAC?:
ACTV PERM?: Y
% MINORITY WITHIN 3 MI: 58.49
POP /SQ MI WITHIN 3 MI: 4656.76
TRIBAL WITHIN 25 MI: Seminole Tribe of
Florida - 6.1 mile(s)

INSPS IN 5 YRS: 0
LAST INSP:
DAYS LAST INSP:
INFORMAL ENF ACTS LAST 5 YRS : 0
LAST INFORMAL ENF ACT :
FORMAL ENF ACTS LAST 5 YRS : 0
LAST FORMAL ENF ACT :
PENALTIES ASSESSED LAST 5 YRS : 0
TOTAL PENALTIES ASSESSED : 0
LAST PENALTY AMT :

QTRS NONCMPL LAST 5 YRS: 0
PGMS IN NONCOMPL: 0
CURR COMPL: No Violation
CURR IN SNC?: N
3YR QRTLY COMPL STATUS:

LAST EPA INSP:
LAST STATE INSP:
LAST FORMAL EPA ENF:
LAST FORMAL STATE ENF:
LAST INFORMAL EPA ENF:
LAST INFORMAL STATE ENF:
FAC FED AGENCY:
FAC IMP WATERS DISCHARGER:

CLEAN AIR ACT INFO:

ICIS AIR ID:
CAA PERMIT TYPE:
NAICS CODE:
SIC CODE:
CAA INSPS IN LAST 5 YRS:
CAA DAYS LAST INSPN:
CAA INFORMAL ENF ACTS LAST 5 YRS:
CAA FORMAL ENF ACTS LAST 5 YRS:
CAA DATE LAST FORMAL ACTION:

CAA TOTAL PENALTIES:
CAA LAST PENALTY DATE:
CAA LAST PENALTY AMT:
CAA QTRS NONCMPL LAST 5 YRS:

CAA CURR COMPL:
CAA CURR HPV/SNC FLAG: N
CAA 3YR QRTLY COMPL STATUS:

CLEAN WATER ACT INFO:

NPDES ID:
CWA PERMIT TYPE:
NAICS CODE:
SIC CODE:
CWA INSPS IN LAST 5 YRS:
CWA DAYS LAST INSPN:
CWA INFORMAL ENF ACTS LAST 5 YRS:
CWA FORMAL ENF ACTS LAST 5 YRS:
CWA DATE LAST FORMAL ACTION:

CWA TOTAL PENALTIES:
CWA LAST PENALTY DATE:
CWA LAST PENALTY AMT:
CWA QTRS NONCMPL LAST 5 YRS:

CWA CURR COMPL:
CWA CURR HPV/SNC FLAG: N
CWA 3YR QRTLY COMPL STATUS:
CWA 3YR QRTS EFFL EXCEED:

RCRIS INFO:

RCRA ID: FLT970057386

RCRA TOTAL PENALTIES:

RCRA CURR COMPL: No Violation



Copyright © 1990-2017 Environmental Data Management, Inc.
For further information please contact us at 800-368-7376

Use of this information is strictly limited by EDM's authorization agreement, acknowledged by our clients for each report.

USEPA ENFORCEMENT AND COMPLIANCE HISTORY

(ECHO)

Report Date: 1/25/2018

ECHO Page 2 of 2

RCRA PERMIT TYPE: CESQG

NAICS CODE:

RCRA INSPS IN LAST 5 YRS:

RCRA DAYS LAST EVAL:

RCRA INFORMAL ENF ACTS LAST 5 YRS:

RCRA FORMAL ENF ACTS LAST 5 YRS:

RCRA DATE LAST FORMAL ACTION:

RCRA LAST PENALTY DATE:

RCRA LAST PENALTY AMT:

RCRA QTRS NONCMPL LAST 5 YRS: 0

RCRA CURR HPV/SNC FLAG: N

RCRA 3YR QRTL COMPL STATU

SDWA INFO:

SDWA ID:

SDWA SYST TYPE:

SDWA INFORMAL ENF ACTS LAST 5 YRS:

SDWA FORMAL ENF ACTS LAST 5 YRS:

SDWA CURR COMPL:

SDWA CURR HPV/SNC FLAG: N

TRIS INFO:

TRIS ID:

TRIS TOTAL LBS ONSITE/OFFSITE:

TRIS LBS REL ONSITE:

TRIS LBS TXFR OFFSITE:

TRIS PAST RPTS?:

FED ENF INFO:

TOTAL FEC CASES 5 YRS:

FEC LAST DATE:

FEC TOTAL PENLTY:

GRN HOUSE GAS INFO: GHG ID:

GHG EMISSIONS MT: N



Copyright © 1990-2017 Environmental Data Management, Inc.

For further information please contact us at 800-368-7376

Use of this information is strictly limited by EDM's authorization agreement, acknowledged by our clients for each report.

FDEP SOLID WASTE FACILITIES LIST

(SLDWST)

Report Date: 1/25/2018

SLDWST Page 1 of 1

FACILITY ID, NAME AND LOCATION:

96635
DEEPER LIFE CHRISTIAN CHURCH INC.
3300 N. NEBRASKA AVE
TAMPA, FL 33603

DISTRICT SWD
COUNTY HILLSBOROUGH
SEC/TWN/RN //
AGENCY LAT: ::
AGENCY LON: ::

MAP ID NUMBER:

Dist (Miles):

Direction:

45

SLDWST

RESP AUTHORITY:

SITE CONTACT:

LAND OWNER:

, 33603

FACILITY CLASS: 754/WASTE TIRE COLLECTOR

CLASS STATUS: REGISTERED (R)

[FDEP INFORMATION PORTAL ON LINE DOCUMENTS](#) (May Not Be Available For All Records)

[FDEP INFORMATION PORTAL ON LINE REPORTS](#) (May Not Be Available For All Records)



Copyright © 1990-2017 Environmental Data Management, Inc.

For further information please contact us at 800-368-7376

Use of this information is strictly limited by EDM's authorization agreement, acknowledged by our clients for each report.

FDEP STORAGE TANKS REPORT

(TANKS)

Report Date: 1/25/2018

TANKS Page 1 of 2

FACILITY ID NUMBER, NAME AND LOCATION

8624812
7-ELEVEN STORE#37642
3930 N NEBRASKA AVE
TAMPA, FL 33603

OWNERSHIP INFORMATION

7-ELEVEN INC - GASOLINE CO
PO BOX 711 ATTN: FL REGION COM
DALLAS, TX 75221
CONTACT TEL #: (407) 247-6750 **FACILITY TEL #:** (904) 501-6827
CONTACT: CATHY WISE | JOHN ME
COUNTY: 29 HILLSBOROUGH
AGCY LAT/LON: 27 58 52 / 82 27 7

MAP ID NUMBER:

Dist (Miles):
Direction:

46

T
A
N
K
S

[FDEP INFORMATION PORTAL ON LINE DOCUMENTS](#) (May Not Be Available For All Records)

FAC STATUS: OPEN

FAC TYPE: Retail Station

<u>TANK #:</u>	<u>TANK VOL(GALS):</u>	<u>INST.DATE:</u>	<u>TANK CONTENTS:</u>	<u>TANK POSITION:</u>	<u>TANK STATUS (as of...)</u>
1	8000		Leaded Gas	UNDERGROUND	REMOVED

CONSTRUCTION TYPE: D UNKNOWN

PIPING TYPE:

LEAK MONITORING: 8HL MANUALLY SAMPLED WELLS/MECHANICAL LINE LEAK DETECTOR/AUTOMATIC TANK GAUGING-USTS

<u>TANK #:</u>	<u>TANK VOL(GALS):</u>	<u>INST.DATE:</u>	<u>TANK CONTENTS:</u>	<u>TANK POSITION:</u>	<u>TANK STATUS (as of...)</u>
2	8000		Unleaded Gas	UNDERGROUND	REMOVED

CONSTRUCTION TYPE: D UNKNOWN

PIPING TYPE:

LEAK MONITORING: 8HL MANUALLY SAMPLED WELLS/MECHANICAL LINE LEAK DETECTOR/AUTOMATIC TANK GAUGING-USTS

<u>TANK #:</u>	<u>TANK VOL(GALS):</u>	<u>INST.DATE:</u>	<u>TANK CONTENTS:</u>	<u>TANK POSITION:</u>	<u>TANK STATUS (as of...)</u>
3	4000		Unleaded Gas	UNDERGROUND	REMOVED

CONSTRUCTION TYPE: D UNKNOWN

PIPING TYPE:

LEAK MONITORING: 8HL MANUALLY SAMPLED WELLS/MECHANICAL LINE LEAK DETECTOR/AUTOMATIC TANK GAUGING-USTS

<u>TANK #:</u>	<u>TANK VOL(GALS):</u>	<u>INST.DATE:</u>	<u>TANK CONTENTS:</u>	<u>TANK POSITION:</u>	<u>TANK STATUS (as of...)</u>
4	10000	01-Jun-1988	Unleaded Gas	UNDERGROUND	REMOVED 01-Sep-2008

CONSTRUCTION TYPE: FMNO FIBERGLASS-CLAD STEEL/SPILL CONTAINMENT BUCKET/FLOW SHUT OFF/TIGHT FILL

PIPING TYPE:

LEAK MONITORING: 4HS VISUAL INSPECT DISPENSER LINERS/MECHANICAL LINE LEAK DETECTOR/STATISTICAL INVENTORY RECONCILE

<u>TANK #:</u>	<u>TANK VOL(GALS):</u>	<u>INST.DATE:</u>	<u>TANK CONTENTS:</u>	<u>TANK POSITION:</u>	<u>TANK STATUS (as of...)</u>
5	10000	01-Jun-1988	Unleaded Gas	UNDERGROUND	REMOVED 01-Sep-2008

CONSTRUCTION TYPE: FMNO FIBERGLASS-CLAD STEEL/SPILL CONTAINMENT BUCKET/FLOW SHUT OFF/TIGHT FILL

PIPING TYPE:

LEAK MONITORING: 4HS VISUAL INSPECT DISPENSER LINERS/MECHANICAL LINE LEAK DETECTOR/STATISTICAL INVENTORY RECONCILE

<u>TANK #:</u>	<u>TANK VOL(GALS):</u>	<u>INST.DATE:</u>	<u>TANK CONTENTS:</u>	<u>TANK POSITION:</u>	<u>TANK STATUS (as of...)</u>
6	10000	01-Jun-1988	Unleaded Gas	UNDERGROUND	REMOVED 01-Sep-2008

CONSTRUCTION TYPE: FMNO FIBERGLASS-CLAD STEEL/SPILL CONTAINMENT BUCKET/FLOW SHUT OFF/TIGHT FILL

PIPING TYPE:

LEAK MONITORING: 4HS VISUAL INSPECT DISPENSER LINERS/MECHANICAL LINE LEAK DETECTOR/STATISTICAL INVENTORY RECONCILE



Copyright © 1990-2017 Environmental Data Management, Inc.

For further information please contact us at 800-368-7376

Use of this information is strictly limited by EDM's authorization agreement, acknowledged by our clients for each report.

FDEP STORAGE TANKS REPORT

(TANKS)

Report Date: 1/25/2018

TANKS Page 2 of 2

<u>TANK #:</u>	<u>TANK VOL(GALS):</u>	<u>INST.DATE:</u>	<u>TANK CONTENTS:</u>	<u>TANK POSITION:</u>	<u>TANK STATUS (as of...)</u>
7	15000	01-Sep-2008	Unleaded Gas	UNDERGROUND	IN SERVICE 01-Sep-2008
CONSTRUCTION TYPE: EIMNO FIBERGLASS/DOUBLE WALL/SPILL CONTAINMENT BUCKET/FLOW SHUT OFF/TIGHT FILL					
PIPING TYPE: CFJK FIBERGLASS/DOUBLE WALL/PRESSURIZED PIPING SYSTEM/DISPENSER LINERS					
LEAK MONITORING: 134FHK CONTINUOUS ELECTRONIC SENSING/ELECTRONIC MONITOR PIPE SUMPS/VISUAL INSPECT DISPENSER LINERS/MONITOR DBL WALL TANK SPACE/MECHANICAL LINE LEAK DETECTOR/MONITOR DBL WALL PIPE SPACE					
<u>TANK #:</u>	<u>TANK VOL(GALS):</u>	<u>INST.DATE:</u>	<u>TANK CONTENTS:</u>	<u>TANK POSITION:</u>	<u>TANK STATUS (as of...)</u>
8	15000	01-Sep-2008	Unleaded Gas	UNDERGROUND	IN SERVICE 01-Sep-2008
CONSTRUCTION TYPE: EILMNO FIBERGLASS/DOUBLE WALL/COMPARTMENTED/SPILL CONTAINMENT BUCKET/FLOW SHUT OFF/TIGHT FILL					
PIPING TYPE: CFJK FIBERGLASS/DOUBLE WALL/PRESSURIZED PIPING SYSTEM/DISPENSER LINERS					
LEAK MONITORING: 134FHK CONTINUOUS ELECTRONIC SENSING/ELECTRONIC MONITOR PIPE SUMPS/VISUAL INSPECT DISPENSER LINERS/MONITOR DBL WALL TANK SPACE/MECHANICAL LINE LEAK DETECTOR/MONITOR DBL WALL PIPE SPACE					



Copyright © 1990-2017 Environmental Data Management, Inc.

For further information please contact us at 800-368-7376

Use of this information is strictly limited by EDM's authorization agreement, acknowledged by our clients for each report.

USEPA RESOURCE CONSERVATION AND RECOVERY ACT INFORMATION (RCRAInfo)

(NONTSD)

Report Date: 1/25/2018

NONTSD Page 1 of 1

FACILITY ID NUMBER, NAME AND LOCATION

FLTMP9002511
TAMPA, CITY OF
4020 N NEBRASKA AVE
TAMPA, FL 33603-4324

CONTACT INFORMATION:

Contact:
Contact Telephone:
Contact Email:
Agency Lat - Lon:

MAP ID NUMBER:

Dist (Miles):
Direction:

47

N
O
N
T
S
D

[EPA ENVIROFACTS ON LINE REPORT](#) (May Not Be Available For All Records)

RCRIS INFORMATION

NOTIFICATION DATE: 11/21/1990 **SOURCE:** EPA INSPECTION

TSD?: NOT A TSD, VERIFIED
GEN STATUS(Fed): CONDITIONALLY EXEMPT SQG
GEN STATUS(State): NOT A GENERATOR-VERIFIED
MIXED WSTE GEN?: N
IMPORTER?: N
OFFSITE RECPT?: N
TRANSPORTER?: NOT A TRANSPORTER, VERIFIED
XFER FAC?: N
SHRT TRM GEN?: Y
RECYCLER?: N
NON-NOTIFIER?:

UNIV WST DEST?: N
ON SITE BURNER?: N
FURNACE?: N
UNDGRND INJ?: NO UNDERGROUND INJECT
UO BURNER?: N
UO PROC?: N
UO RECY?: N
UO TRANS?: N
UO XFER?: N
UO MRKT BRN?: N
UO SPEC MRKT?: N



USEPA ENFORCEMENT AND COMPLIANCE HISTORY

(ECHO)

Report Date: 1/25/2018

ECHO Page 1 of 2

FRS ID NUMBER, NAME AND LOCATION:

110035699054
TAMPA, CITY OF
4020 N NEBRASKA AVE
TAMPA, FL 33603

EPA REG: 04
TRIBAL?: N
FED FAC?:
COUNTY: HILLSBOROUGH
AGENCY LAT/LON: 27.982089/ -82.451149

MAP ID NUMBER:

Dist (Miles):
Direction:

47

ECHO

ECHO ON LINE REPORTS (May Not Be Available For All Records)

GENERAL FACILITY INFO:

AFS ID?: N
NPDES ID?: N
SDWISID?: N
RCRAInfo ID?: Y
TRIS ID?: N
GHG ID?: N
FAC SIC CODES:
FAC NAICS CODES:
TRIS REPORTER?:
FIPS CODE: 12057
HUC CODE: 03100206
AIR NAA?
WBD CODE:
CONG DIST: 14
CENSUS BLK: 12057002100302
MAJ FAC?:
ACTV PERM?: Y
% MINORITY WITHIN 3 MI: 72.437
POP /SQ MI WITHIN 3 MI: 4403.54
TRIBAL WITHIN 25 MI: Seminole Tribe of
Florida - 4.8 mile(s)

INSPS IN 5 YRS: 0
LAST INSP:
DAYS LAST INSP:
INFORMAL ENF ACTS LAST 5 YRS : 0
LAST INFORMAL ENF ACT :
FORMAL ENF ACTS LAST 5 YRS : 0
LAST FORMAL ENF ACT :
PENALTIES ASSESSED LAST 5 YRS : 0
TOTAL PENALTIES ASSESSED : 0
LAST PENALTY AMT :

QTRS NONCMPL LAST 5 YRS: 0
PGMS IN NONCOMPL: 0
CURR COMPL: No Violation
CURR IN SNC?: N
3YR QRTLY COMPL STATUS:

LAST EPA INSP:
LAST STATE INSP:
LAST FORMAL EPA ENF:
LAST FORMAL STATE ENF:
LAST INFORMAL EPA ENF:
LAST INFORMAL STATE ENF:
FAC FED AGENCY:
FAC IMP WATERS DISCHARGER:

CLEAN AIR ACT INFO:

ICIS AIR ID:
CAA PERMIT TYPE:
NAICS CODE:
SIC CODE:
CAA INSPS IN LAST 5 YRS:
CAA DAYS LAST INSPN:
CAA INFORMAL ENF ACTS LAST 5 YRS:
CAA FORMAL ENF ACTS LAST 5 YRS:
CAA DATE LAST FORMAL ACTION:

CAA TOTAL PENALTIES:
CAA LAST PENALTY DATE:
CAA LAST PENALTY AMT:
CAA QTRS NONCMPL LAST 5 YRS:

CAA CURR COMPL:
CAA CURR HPV/SNC FLAG: N
CAA 3YR QRTLY COMPL STATUS:

CLEAN WATER ACT INFO:

NPDES ID:
CWA PERMIT TYPE:
NAICS CODE:
SIC CODE:
CWA INSPS IN LAST 5 YRS:
CWA DAYS LAST INSPN:
CWA INFORMAL ENF ACTS LAST 5 YRS:
CWA FORMAL ENF ACTS LAST 5 YRS:
CWA DATE LAST FORMAL ACTION:

CWA TOTAL PENALTIES:
CWA LAST PENALTY DATE:
CWA LAST PENALTY AMT:
CWA QTRS NONCMPL LAST 5 YRS:

CWA CURR COMPL:
CWA CURR HPV/SNC FLAG: N
CWA 3YR QRTLY COMPL STATUS:
CWA 3YR QRTS EFFL EXCEED:

RCRIS INFO:

RCRA ID: FLTMP9002511

RCRA TOTAL PENALTIES:

RCRA CURR COMPL: No Violation



Copyright © 1990-2017 Environmental Data Management, Inc.
For further information please contact us at 800-368-7376

Use of this information is strictly limited by EDM's authorization agreement, acknowledged by our clients for each report.

USEPA ENFORCEMENT AND COMPLIANCE HISTORY

(ECHO)

Report Date: 1/25/2018

ECHO Page 2 of 2

RCRA PERMIT TYPE: CESQG

NAICS CODE:

RCRA INSPS IN LAST 5 YRS:

RCRA DAYS LAST EVAL:

RCRA INFORMAL ENF ACTS LAST 5 YRS:

RCRA FORMAL ENF ACTS LAST 5 YRS:

RCRA DATE LAST FORMAL ACTION:

RCRA LAST PENALTY DATE:

RCRA LAST PENALTY AMT:

RCRA QTRS NONCMPL LAST 5 YRS: 0

RCRA CURR HPV/SNC FLAG: N

RCRA 3YR QRTL COMPL STATU

SDWA INFO:

SDWA ID:

SDWA SYST TYPE:

SDWA INFORMAL ENF ACTS LAST 5 YRS:

SDWA FORMAL ENF ACTS LAST 5 YRS:

SDWA CURR COMPL:

SDWA CURR HPV/SNC FLAG: N

TRIS INFO:

TRIS ID:

TRIS TOTAL LBS ONSITE/OFFSITE:

TRIS LBS REL ONSITE:

TRIS LBS TXFR OFFSITE:

TRIS PAST RPTS?:

FED ENF INFO:

TOTAL FEC CASES 5 YRS:

FEC LAST DATE:

FEC TOTAL PENLTY:

GRN HOUSE GAS INFO: GHG ID:

GHG EMISSIONS MT: N



Copyright © 1990-2017 Environmental Data Management, Inc.

For further information please contact us at 800-368-7376

Use of this information is strictly limited by EDM's authorization agreement, acknowledged by our clients for each report.

FDEP SITE INVESTIGATION SECTION SITES, FDEP CLEANUP SITES AND FDER SITES LIST

(STCERC)

Report Date: 1/25/2018

STCERC Page 1 of 1

FACILITY NAME AND LOCATION:

TORRES TRANSMISSIONS
2002 N NEBRASKA AVE
TAMPA, FL 33602

MAP ID NUMBER:

48

Dist (Miles):

Direction:

AGENCY SITE LAT/LON: 27.962525564714 -82.45148309302

[FDEP INFORMATION PORTAL ON LINE DOCUMENTS](#) (May Not Be Available For All Records)

FDEP SITE INVESTIGATION SECTION INFO:

SITE NO: 9601267

DISTRICT: SWD

ALT SITE NO:

FDEP CLEANUP SITES INFO:

FDEP CLEANUP NO: 51369929

CLEANUP SITES SOURCE: STCM

CLEANUP SITES SOURCE ID: 9601267

CLEANUP SITES COMMENTS: PENDING

CLEANUP SITES PGM AREA: TK

CLEANUP SITES CATEGORY: PETRO

CLEANUP SITES REMED STATUS: PENDING

FDER SITES LIST INFO:

SITE NUMBER:

PROJECT MGR:

STATUS:

LEAD UNIT:

ATTORNEY:

STATUS DATE:

SUPPORT UNIT:

STCERC



Copyright © 1990-2017 Environmental Data Management, Inc.

For further information please contact us at 800-368-7376

Use of this information is strictly limited by EDM's authorization agreement, acknowledged by our clients for each report.

FDEP LEAKING UNDERGROUND STORAGE TANKS REPORT

(LUST)

Report Date: 1/25/2018

LUST Page 1 of 2

FACILITY ID NUMBER, NAME AND LOCATION

9601267
TORRES TRANSMISSIONS
2002 N NEBRASKA AVE
TAMPA, FL 33602-

OWNERSHIP INFO:

TANK OWNER
TORRES, MANUEL O
8120 N GRADY AVE
TAMPA, FL 33614-
(813)223-0803
COUNTY ID: 29 HILLSBOROUGH
AGCY LAT/LON(DMS): 27,57,45.0734 82,27,5.3269
FAC OPERATOR:
FAC TEL #:

MAP ID NUMBER:

Dist (Miles):
Direction:

48

L
U
S
T

FDEP INFORMATION PORTAL ON LINE DOCUMENTS (May Not Be Available For All Records)

FAC STATUS: CLOSED

FAC TYPE: A - Retail Station

SCORE 35 SCORE EFF DT: 9/24/2013 RANK: 8533 SCORE WHEN RANKED: 10 FAC CLNUP STATUS:

DISCHARGE INFORMATION

DISCHARGE DATE: 5/24/1996

Mapid: 48

INSPECTION DATE: 6/24/1996

CLEANUP WORK STATUS: INACTIVE

CLEANUP REQUIRED R - CLEANUP REQUIRED

CLEANUP COMBINED:

INFO SOURCE: D - DISCHARGE NOTIFICATION

DISCH CLNUP STATUS: 04/02/2015 RA - RA ONGOING

CONTAMINATED MEDIA?: SOIL: Y SUR WATER: N GR WATER: N MON WELL: N # DW WELLS CONTAMINATED: 0

POLLUTANT: D - Vehicular Diesel

GALLONS OTHER

CLEANUP INFORMATION

Mapid: 48

PGM ELIG OFF: PCLP29 - HILLSBOROUGH ENVIRONMENTAL PROTECTION COMMISSION

PGM ELIG SCORE: 35 PGM ELIG SCORE EFF DT: 9/24/2013 PGM ELIG R: 8533

ELIG STAT: P ELIG STAT DT: 8/2/1996 APPL RCVD: 6/25/1996 LOI: ELIG LTR SNT: 8/2/1996 REDETERM: N

DEDUCT AMT: 500 DEDUCT PD TO DT: 0 COPAY AMT: 0 COPAY TO DT: 0 CAP AMT:

CLNUP PROG: A - ABANDONED TANK RESTO CLNUP OFF: PCLP29 - HILLSBOROUGH ENVIRONMENTAL PROTECTION COMMISSION

SITE ASSESSMENT

CLNP RESP: ST - STATE
FUND ELLIG: -
ACTUAL COMPLETION DATE:
PAYMENT DATE:
ACTUAL COST:

REMEDIAL ACTION PLAN

CLEANUP RESP: ST - STATE
FUND ELLIG: -
ORDER APPRV DATE:
ACTUAL COMPL DATE:
PAYMENT DATE:
ACTUAL COST:

REMEDIAL ACTION

CLEANUP RESP: ST - STATE
FUND ELLIG: -
ACTUAL COST:
YEARS TO COMPL: 0

SITE REHABILITATION COMPLETION REPORT

ACTION TYPE: NFA - NO FURTHER ACTION
SUBMIT DATE: 04-02-2015
REVIEW DATE: 06-24-2015
ISSUE DATE: 09-15-2015
COMPL STATUS: X - DEDUCTIBLE COLLECTION OR COST RECOVERY
COMPL STATUS DT:
COMMENTS:

SOURCE REMOVAL

CLEANUP RESP: -
FUND ELLIG: -
ACTUAL COMPLETION DATE:
FREE PRODUCT REMOVAL?(Y/N):
SOIL REMOVAL?(Y/N):
SOIL TONNAGE REMOVED:
SOIL TREATMENT?(Y/N):
OTHER TREATMENT?:
ALT PROC STATUS:
ALT PROC STATUS DT:
ALT PROC COMMENT:



Copyright © 1990-2017 Environmental Data Management, Inc.

For further information please contact us at 800-368-7376

Use of this information is strictly limited by EDM's authorization agreement, acknowledged by our clients for each report.

FDEP LEAKING UNDERGROUND STORAGE TANKS REPORT

(LUST)

Report Date: 1/25/2018

LUST Page 2 of 2

TANKS Data for LUST Sites:

FACILITY ID NUMBER, NAME AND LOCATION		OWNERSHIP INFORMATION		MAP ID NUMBER: 48	
9601267 TORRES TRANSMISSIONS 2002 N NEBRASKA AVE TAMPA, FL 33602		CONTACT TEL #: CONTACT: FACILITY TEL #: COUNTY ID: 29 HILLSBOROUGH		Dist (Miles): Direction:	
FDEP INFORMATION PORTAL ON LINE DOCUMENTS (May Not Be Available For All Records)					
FAC STATUS: CLOSED		FAC TYPE: Retail Station			
TANK #:	TANK VOL(GALS):	INST.DATE:	TANK CONTENTS:	TANK POSITION:	TANK STATUS (as of...)
1	1000		Vehicular Diesel	UNDERGROUND	REMOVED 01-Jan-1974
CONSTRUCTION TYPE: STEEL PIPING TYPE: LEAK MONITORING: UNKNOWN					
TANK #:	TANK VOL(GALS):	INST.DATE:	TANK CONTENTS:	TANK POSITION:	TANK STATUS (as of...)
2	1000		Generic Gasoline	UNDERGROUND	REMOVED 01-Jan-1974
CONSTRUCTION TYPE: STEEL PIPING TYPE: LEAK MONITORING: UNKNOWN					
TANK #:	TANK VOL(GALS):	INST.DATE:	TANK CONTENTS:	TANK POSITION:	TANK STATUS (as of...)
3	2000		Generic Gasoline	UNDERGROUND	REMOVED 01-Jan-1974
CONSTRUCTION TYPE: STEEL PIPING TYPE: LEAK MONITORING: UNKNOWN					
TANK #:	TANK VOL(GALS):	INST.DATE:	TANK CONTENTS:	TANK POSITION:	TANK STATUS (as of...)
4	2000		Generic Gasoline	UNDERGROUND	REMOVED 01-Jan-1974
CONSTRUCTION TYPE: STEEL PIPING TYPE: LEAK MONITORING: UNKNOWN					
TANK #:	TANK VOL(GALS):	INST.DATE:	TANK CONTENTS:	TANK POSITION:	TANK STATUS (as of...)
5	550		Waste Oil	UNDERGROUND	REMOVED 26-Jun-1996
CONSTRUCTION TYPE: STEEL PIPING TYPE: LEAK MONITORING: UNKNOWN					

TANKS



USEPA ENFORCEMENT AND COMPLIANCE HISTORY

(ECHO)

Report Date: 1/25/2018

ECHO Page 1 of 2

FRS ID NUMBER, NAME AND LOCATION:

110054126664
FAMILY DOLLAR @ FOREST & NEBRASKA
806 E FOREST AVE
TAMPA, FL 33602

EPA REG: 04
TRIBAL?: N
FED FAC?: N
COUNTY: HILLSBOROUGH
AGENCY LAT/LON: 27.96758/ -82.45172

MAP ID NUMBER:

Dist (Miles):
Direction:

49

ECHO

ECHO ON LINE REPORTS (May Not Be Available For All Records)

GENERAL FACILITY INFO:

AFS ID?: N
NPDES ID?: Y
SDWISID?: N
RCRAInfo ID?: N
TRIS ID?: N
GHG ID?: N
FAC SIC CODES:
FAC NAICS CODES:
TRIS REPORTER?:
FIPS CODE: FL057
HUC CODE: 03100206
AIR NAA?
WBD CODE:
CONG DIST: 14
CENSUS BLK: 12057003000104
MAJ FAC?:
ACTV PERM?: Y
% MINORITY WITHIN 3 MI: 66.238
POP /SQ MI WITHIN 3 MI: 4289.59
TRIBAL WITHIN 25 MI: Seminole Tribe of
Florida - 5.1 mile(s)

INSPS IN 5 YRS: 0
LAST INSP:
DAYS LAST INSP:
INFORMAL ENF ACTS LAST 5 YRS : 0
LAST INFORMAL ENF ACT :
FORMAL ENF ACTS LAST 5 YRS : 0
LAST FORMAL ENF ACT :
PENALTIES ASSESSED LAST 5 YRS : 0
TOTAL PENALTIES ASSESSED : 0
LAST PENALTY AMT :

QTRS NONCMPL LAST 5 YRS: 0
PGMS IN NONCOMPL: 0
CURR COMPL: No Violation
CURR IN SNC?: N
3YR QRTLY COMPL STATUS:

LAST EPA INSP:
LAST STATE INSP:
LAST FORMAL EPA ENF:
LAST FORMAL STATE ENF:
LAST INFORMAL EPA ENF:
LAST INFORMAL STATE ENF:
FAC FED AGENCY:
FAC IMP WATERS DISCHARGER: Y

CLEAN AIR ACT INFO:

ICIS AIR ID:
CAA PERMIT TYPE:
NAICS CODE:
SIC CODE:
CAA INSPS IN LAST 5 YRS:
CAA DAYS LAST INSPN:
CAA INFORMAL ENF ACTS LAST 5 YRS:
CAA FORMAL ENF ACTS LAST 5 YRS:
CAA DATE LAST FORMAL ACTION:

CAA TOTAL PENALTIES:
CAA LAST PENALTY DATE:
CAA LAST PENALTY AMT:
CAA QTRS NONCMPL LAST 5 YRS:

CAA CURR COMPL:
CAA CURR HPV/SNC FLAG: N
CAA 3YR QRTLY COMPL STATUS:

CLEAN WATER ACT INFO:

NPDES ID: FLR10LY60
CWA PERMIT TYPE: Minor
NAICS CODE:
SIC CODE:
CWA INSPS IN LAST 5 YRS:
CWA DAYS LAST INSPN:
CWA INFORMAL ENF ACTS LAST 5 YRS:
CWA FORMAL ENF ACTS LAST 5 YRS:
CWA DATE LAST FORMAL ACTION:

CWA TOTAL PENALTIES:
CWA LAST PENALTY DATE:
CWA LAST PENALTY AMT:
CWA QTRS NONCMPL LAST 5 YRS: 0

CWA CURR COMPL: No Violation
CWA CURR HPV/SNC FLAG: N
CWA 3YR QRTLY COMPL STATUS:
CWA 3YR QRTS EFFL EXCEED:

RCRIS INFO:

RCRA ID:

RCRA TOTAL PENALTIES:

RCRA CURR COMPL:



Copyright © 1990-2017 Environmental Data Management, Inc.
For further information please contact us at 800-368-7376

Use of this information is strictly limited by EDM's authorization agreement, acknowledged by our clients for each report.

USEPA ENFORCEMENT AND COMPLIANCE HISTORY

(ECHO)

Report Date: 1/25/2018

ECHO Page 2 of 2

RCRA PERMIT TYPE:

NAICS CODE:

RCRA INSPS IN LAST 5 YRS:

RCRA DAYS LAST EVAL:

RCRA INFORMAL ENF ACTS LAST 5 YRS:

RCRA FORMAL ENF ACTS LAST 5 YRS:

RCRA DATE LAST FORMAL ACTION:

RCRA LAST PENALTY DATE:

RCRA LAST PENALTY AMT:

RCRA QTRS NONCMPL LAST 5 YRS:

RCRA CURR HPV/SNC FLAG: N

RCRA 3YR QRTL COMPL STATU

SDWA INFO:

SDWA ID:

SDWA SYST TYPE:

SDWA INFORMAL ENF ACTS LAST 5 YRS:

SDWA FORMAL ENF ACTS LAST 5 YRS:

SDWA CURR COMPL:

SDWA CURR HPV/SNC FLAG: N

TRIS INFO:

TRIS ID:

TRIS TOTAL LBS ONSITE/OFFSITE:

TRIS LBS REL ONSITE:

TRIS LBS TXFR OFFSITE:

TRIS PAST RPTS?:

FED ENF INFO:

TOTAL FEC CASES 5 YRS:

FEC LAST DATE:

FEC TOTAL PENLTY:

GRN HOUSE GAS INFO:

GHG ID:

GHG EMISSIONS MT: N



Copyright © 1990-2017 Environmental Data Management, Inc.

For further information please contact us at 800-368-7376

Use of this information is strictly limited by EDM's authorization agreement, acknowledged by our clients for each report.

FDEP STORAGE TANKS REPORT

(TANKS)

Report Date: 1/25/2018

TANKS Page 1 of 1

FACILITY ID NUMBER, NAME AND LOCATION

9400636
ALLSTATE AUTO-RALPH PEREZ
2926 N NEBRASKA AVE
TAMPA, FL 33602

OWNERSHIP INFORMATION

CONSUEGRA, GUILLERMO
7208 N THATCHER AVE
TAMPA, FL 33614
CONTACT TEL #: (813) 886-4158 FACILITY TEL #: (813) 886-4158
CONTACT: GUILLERMO CONSUEG
COUNTY: 29 HILLSBOROUGH
AGCY LAT/LON: 27 58 14.3808 / 82 27 4.7376

MAP ID NUMBER:

Dist (Miles):
Direction:

50

T
A
N
K
S

[FDEP INFORMATION PORTAL ON LINE DOCUMENTS](#) (May Not Be Available For All Records)

FAC STATUS: CLOSED

FAC TYPE: Retail Station

TANK #:	TANK VOL(GALS):	INST.DATE:	TANK CONTENTS:	TANK POSITION:	TANK STATUS (as of...)
1	2000		Waste Oil	UNDERGROUND	REMOVED 30-Nov-1991

CONSTRUCTION TYPE: C STEEL
PIPING TYPE:
LEAK MONITORING: Y UNKNOWN

TANK #:	TANK VOL(GALS):	INST.DATE:	TANK CONTENTS:	TANK POSITION:	TANK STATUS (as of...)
2	4000		Unleaded Gas	UNDERGROUND	REMOVED 30-Nov-1991

CONSTRUCTION TYPE: C STEEL
PIPING TYPE:
LEAK MONITORING: Y UNKNOWN

TANK #:	TANK VOL(GALS):	INST.DATE:	TANK CONTENTS:	TANK POSITION:	TANK STATUS (as of...)
3	4000		Unleaded Gas	UNDERGROUND	REMOVED 30-Nov-1991

CONSTRUCTION TYPE: C STEEL
PIPING TYPE:
LEAK MONITORING: Y UNKNOWN

TANK #:	TANK VOL(GALS):	INST.DATE:	TANK CONTENTS:	TANK POSITION:	TANK STATUS (as of...)
4	4000		Unleaded Gas	UNDERGROUND	REMOVED 30-Nov-1991

CONSTRUCTION TYPE: C STEEL
PIPING TYPE:
LEAK MONITORING: Y UNKNOWN



Copyright © 1990-2017 Environmental Data Management, Inc.

For further information please contact us at 800-368-7376

Use of this information is strictly limited by EDM's authorization agreement, acknowledged by our clients for each report.

FDEP STORAGE TANKS REPORT

(TANKS)

Report Date: 1/25/2018

TANKS Page 1 of 1

FACILITY ID NUMBER, NAME AND LOCATION

8625737
GENES SERVICE
2318 N NEBRASKA AVE
TAMPA, FL 33602

OWNERSHIP INFORMATION

DE LA PARTE, EUGENE
2318 N NEBRASKA AVE
TAMPA, FL 33602
CONTACT TEL #: (813) 228-7172
CONTACT: EUGENE DE LA PARTE
COUNTY: 29 HILLSBOROUGH
AGCY LAT/LON: 28 0 38 / 82 27 7

MAP ID NUMBER:

Dist (Miles):
Direction:

51

T
A
N
K
S

[FDEP INFORMATION PORTAL ON LINE DOCUMENTS](#) (May Not Be Available For All Records)

FAC STATUS: CLOSED

FAC TYPE: Retail Station

<u>TANK #:</u>	<u>TANK VOL(GALS):</u>	<u>INST.DATE:</u>	<u>TANK CONTENTS:</u>	<u>TANK POSITION:</u>	<u>TANK STATUS (as of...)</u>
1	1000	01-Jul-1963	Leaded Gas	UNDERGROUND	CLOSED IN PLACE 31-Oct-1988

CONSTRUCTION TYPE: F FIBERGLASS-CLAD STEEL

PIPING TYPE:

LEAK MONITORING: Y UNKNOWN

<u>TANK #:</u>	<u>TANK VOL(GALS):</u>	<u>INST.DATE:</u>	<u>TANK CONTENTS:</u>	<u>TANK POSITION:</u>	<u>TANK STATUS (as of...)</u>
2	1000	01-Jul-1963	Unleaded Gas	UNDERGROUND	CLOSED IN PLACE 31-Oct-1988

CONSTRUCTION TYPE: F FIBERGLASS-CLAD STEEL

PIPING TYPE:

LEAK MONITORING: Y UNKNOWN

<u>TANK #:</u>	<u>TANK VOL(GALS):</u>	<u>INST.DATE:</u>	<u>TANK CONTENTS:</u>	<u>TANK POSITION:</u>	<u>TANK STATUS (as of...)</u>
3	1036	01-Jul-1963	Unleaded Gas	UNDERGROUND	CLOSED IN PLACE 31-Oct-1988

CONSTRUCTION TYPE: F FIBERGLASS-CLAD STEEL

PIPING TYPE:

LEAK MONITORING: Y UNKNOWN



Copyright © 1990-2017 Environmental Data Management, Inc.

For further information please contact us at 800-368-7376

Use of this information is strictly limited by EDM's authorization agreement, acknowledged by our clients for each report.

FDEP SITE INVESTIGATION SECTION SITES, FDEP CLEANUP SITES AND FDER SITES LIST

(STCERC)

Report Date: 1/25/2018

STCERC Page 1 of 1

FACILITY NAME AND LOCATION:

STAR #1229
1802 N NEBRASKA AVE
TAMPA, FL 33602 2524

MAP ID NUMBER:

Dist (Miles):

Direction:

52

STCERC

AGENCY SITE LAT/LON: 27.960750790941 -82.45141665392

[FDEP INFORMATION PORTAL ON LINE DOCUMENTS](#) (May Not Be Available For All Records)

FDEP SITE INVESTIGATION SECTION INFO:

SITE NO: 8625656

DISTRICT: SWD

ALT SITE NO:

FDEP CLEANUP SITES INFO:

FDEP CLEANUP NO: 51368513

CLEANUP SITES SOURCE: STCM

CLEANUP SITES SOURCE ID: 8625656

CLEANUP SITES COMMENTS: PENDING

CLEANUP SITES PGM AREA: TK

CLEANUP SITES CATEGORY: PETRO

CLEANUP SITES REMED STATUS: PENDING

FDER SITES LIST INFO:

SITE NUMBER:

PROJECT MGR:

STATUS:

LEAD UNIT:

ATTORNEY:

STATUS DATE:

SUPPORT UNIT:



Copyright © 1990-2017 Environmental Data Management, Inc.

For further information please contact us at 800-368-7376

Use of this information is strictly limited by EDM's authorization agreement, acknowledged by our clients for each report.

FDEP LEAKING UNDERGROUND STORAGE TANKS REPORT

(LUST)

Report Date: 1/25/2018

LUST Page 1 of 2

FACILITY ID NUMBER, NAME AND LOCATION

8625656
STAR #1229
1802 N NEBRASKA AVE
TAMPA, FL 33602-2524

OWNERSHIP INFO:

ACCOUNT OWNER
KNOPF, DOROTHY & WILLIAM
6744 NEOSHO ST
SAINT LOUIS, MO 63109-3035
(314)997-5990
COUNTY ID: 29 HILLSBOROUGH
AGCY LAT/LON(DMS): 27,57,38.6842 82,27,5.0877
FAC OPERATOR: STAR SERVICE
FAC TEL #: (813)224-0749

MAP ID NUMBER:

Dist (Miles):
Direction:

53

L
U
S
T

[FDEP INFORMATION PORTAL ON LINE DOCUMENTS](#) (May Not Be Available For All Records)

FAC STATUS: CLOSED

FAC TYPE: A - Retail Station

SCORE 13

SCORE EFF DT: 2/11/2008

RANK: 7482

SCORE WHEN RANKED: 15

FAC CLNUP STATUS:

DISCHARGE INFORMATION

DISCHARGE DATE: 3/18/1991

Mapid: 53

INSPECTION DATE: 7/12/1990

CLEANUP WORK STATUS: INACTIVE

CLEANUP REQUIRED: R - CLEANUP REQUIRED

CLEANUP COMBINED:

INFO SOURCE: A - ABANDONED TANK RESTORATION

DISCH CLNUP STATUS: 06/17/1996 RAP - RAP ONGOING

CONTAMINATED MEDIA?: SOIL: Y SUR WATER: N GR WATER: Y MON WELL: Y # DW WELLS CONTAMINATED: 0

POLLUTANT: B - Unleaded Gas

GALLONS OTHER

CLEANUP INFORMATION

Mapid: 53

PGM ELIG OFF: PCLP29 - HILLSBOROUGH ENVIRONMENTAL PROTECTION COMMISSION

PGM ELIG SCORE: 13

PGM ELIG SCORE EFF DT: 2/11/2008

PGM ELIG R: 7482

ELIG STAT: E

ELIG STAT DT: 10/9/1991

APPL RCVD: 3/28/1991

LOI: 3/28/1991

ELIG LTR SNT: 10/9/1991

REDETERM: N

DEDUCT AMT: 500

DEDUCT PD TO DT: 500

COPAY AMT: 0

COPAY TO DT: 0

CAP AMT:

CLNUP PROG: A - ABANDONED TANK RESTO CLNUP OFF: PCLP29 - HILLSBOROUGH ENVIRONMENTAL PROTECTION COMMISSION

SITE ASSESSMENT

CLNP RESP: RP - RESPONSIBLE PARTY

FUND ELLIG: -

ACTUAL COMPLETION DATE: 10-05-1993

PAYMENT DATE:

ACTUAL COST:

REMEDIAL ACTION PLAN

CLEANUP RESP: RP - RESPONSIBLE PARTY

FUND ELLIG: -

ORDER APPRV DATE:

ACTUAL COMPL DATE:

PAYMENT DATE:

ACTUAL COST:

REMEDIAL ACTION

CLEANUP RESP: -

FUND ELLIG: -

ACTUAL COST:

YEARS TO COMPL:

SITE REHABILITATION COMPLETION REPORT

ACTION TYPE: -

SUBMIT DATE:

REVIEW DATE:

ISSUE DATE:

COMPL STATUS: -

COMPL STATUS DT:

COMMENTS:

SOURCE REMOVAL

CLEANUP RESP: RP - RESPONSIBLE PARTY

FUND ELLIG: -

ACTUAL COMPLETION DATE:

FREE PRODUCT REMOVAL?(Y/N):

SOIL REMOVAL?(Y/N):

SOIL TONNAGE REMOVED:

SOIL TREATMENT?(Y/N):

OTHER TREATMENT?: TANK REMOVAL

ALT PROC STATUS:

ALT PROC STATUS DT:

ALT PROC COMMENT:



Copyright © 1990-2017 Environmental Data Management, Inc.

For further information please contact us at 800-368-7376

Use of this information is strictly limited by EDM's authorization agreement, acknowledged by our clients for each report.

FDEP LEAKING UNDERGROUND STORAGE TANKS REPORT

(LUST)

Report Date: 1/25/2018

LUST Page 2 of 2

TANKS Data for LUST Sites:

FACILITY ID NUMBER, NAME AND LOCATION		OWNERSHIP INFORMATION		MAP ID NUMBER: 53	
8625656 STAR #1229 1802 N NEBRASKA AVE TAMPA, FL 33602		KNOPF, DOROTHY & WILLIAM I 6744 NEOSHO ST SAINT LOUIS, MO 63109 CONTACT TEL #: (314) 997-5990 CONTACT: S. J. BRADSHAW, JR. FACILITY TEL #: (813) 224-0749 COUNTY ID: 29 HILLSBOROUGH		Dist (Miles): Direction:	
FDEP INFORMATION PORTAL ON LINE DOCUMENTS (May Not Be Available For All Records)					
FAC STATUS: CLOSED		FAC TYPE: Retail Station			
TANK #:	TANK VOL(GALS):	INST.DATE:	TANK CONTENTS:	TANK POSITION:	TANK STATUS (as of...)
1	8000	01-Mar-1970	Leaded Gas	UNDERGROUND	REMOVED 31-Mar-1991
CONSTRUCTION TYPE: STEEL PIPING TYPE: LEAK MONITORING: MANUALLY SAMPLED WELLS					
TANK #:	TANK VOL(GALS):	INST.DATE:	TANK CONTENTS:	TANK POSITION:	TANK STATUS (as of...)
2	8000	01-Mar-1970	Unleaded Gas	UNDERGROUND	REMOVED 31-Mar-1991
CONSTRUCTION TYPE: STEEL PIPING TYPE: LEAK MONITORING: MANUALLY SAMPLED WELLS					
TANK #:	TANK VOL(GALS):	INST.DATE:	TANK CONTENTS:	TANK POSITION:	TANK STATUS (as of...)
3	4000	01-Mar-1970	Unleaded Gas	UNDERGROUND	REMOVED 31-Mar-1991
CONSTRUCTION TYPE: STEEL PIPING TYPE: LEAK MONITORING: MANUALLY SAMPLED WELLS					

T
A
N
K
S



Copyright © 1990-2017 Environmental Data Management, Inc.

For further information please contact us at 800-368-7376

Use of this information is strictly limited by EDM's authorization agreement, acknowledged by our clients for each report.

FDEP LEAKING UNDERGROUND STORAGE TANKS REPORT

(LUST)

Report Date: 1/25/2018

LUST Page 1 of 3

FACILITY ID NUMBER, NAME AND LOCATION

8509078
NEBRASKA SUNOCO
4802 N NEBRASKA AVE
TAMPA, FL 33603-4018

OWNERSHIP INFO:

ACCOUNT OWNER
MESSELMANI BROS INC
4802 N NEBRASKA AVE
TAMPA, FL 33603-4018
(813)238-7486
COUNTY ID: 29 HILLSBOROUGH
AGCY LAT/LON(DMS): 27.59,20.0915 82.27,4.9804
FAC OPERATOR: MO MESSELMANI
FAC TEL #: (813)238-7486

MAP ID NUMBER:

Dist (Miles):
Direction:

54

L
U
S
T

[FDEP INFORMATION PORTAL ON LINE DOCUMENTS](#) (May Not Be Available For All Records)

FAC STATUS: OPEN

FAC TYPE: A - Retail Station

SCORE 55 SCORE EFF DT: 2/12/2008 RANK: 8533 SCORE WHEN RANKED: 10 FAC CLNUP STATUS:

DISCHARGE INFORMATION

DISCHARGE DATE: 9/14/1988

Mapid: 54

INSPECTION DATE: 9/21/1989

CLEANUP WORK STATUS: COMPLETED

CLEANUP REQUIRED R - CLEANUP REQUIRED

CLEANUP COMBINED:

INFO SOURCE: E - EDI

DISCH CLNUP STATUS: 02/27/2014 SRCR - SRCR COMPLETE

CONTAMINATED MEDIA?: SOIL: Y SUR WATER: N GR WATER: Y MON WELL: Y # DW WELLS CONTAMINATED: 0

POLLUTANT: P - Generic Gasoline

GALLONS

OTHER

CLEANUP INFORMATION

Mapid: 54

PGM ELIG OFF: PCLP29 - HILLSBOROUGH ENVIRONMENTAL PROTECTION COMMISSION

PGM ELIG SCORE: 55 PGM ELIG SCORE EFF DT: 2/12/2008 PGM ELIG R: 8533

ELIG STAT: E ELIG STAT DT: 11/5/1990 APPL RCVD: 9/16/1988 LOI: 12/13/1989 ELIG LTR SNT: 11/5/1990 REDETERM: N

DEDUCT AMT: DEDUCT PD TO DT: 0 COPAY AMT: COPAY TO DT: 0 CAP AMT:

CLNUP PROG: E - EARLY DETECTION INCEN CLNUP OFF: PCLP29 - HILLSBOROUGH ENVIRONMENTAL PROTECTION COMMISSION

SITE ASSESSMENT

CLNP RESP: RP - RESPONSIBLE PARTY

FUND ELLIG: -

ACTUAL COMPLETION DATE: 08-24-1993

PAYMENT DATE:

ACTUAL COST: \$58,333.79

REMEDIAL ACTION PLAN

CLEANUP RESP: LP - LOCAL PROGRAM

FUND ELLIG: -

ORDER APPRV DATE: 9/28/1994

ACTUAL COMPL DATE:

PAYMENT DATE:

ACTUAL COST:

REMEDIAL ACTION

CLEANUP RESP: LP - LOCAL PROGRAM

FUND ELLIG: -

ACTUAL COST:

YEARS TO COMPL: 3

SITE REHABILITATION COMPLETION REPORT

ACTION TYPE: SRCR - SITE REHABILITATION COMPLETION REPORT

SUBMIT DATE: 07-31-2013

REVIEW DATE: 08-13-2013

ISSUE DATE: 02-27-2014

COMPL STATUS: A - APPROVED

COMPL STATUS DT: 08-13-2013

COMMENTS: REMOVED DATES; ADDTNL WORK AFTER 10/2/91

SOURCE REMOVAL

CLEANUP RESP: RP - RESPONSIBLE PARTY

FUND ELLIG: -

ACTUAL COMPLETION DATE: 10-03-1989

FREE PRODUCT REMOVAL?(Y/N):

SOIL REMOVAL?(Y/N): Y

SOIL TONNAGE REMOVED: 322

SOIL TREATMENT?(Y/N):

OTHER TREATMENT?:

ALT PROC STATUS:

ALT PROC STATUS DT:

ALT PROC COMMENT:



Copyright © 1990-2017 Environmental Data Management, Inc.

For further information please contact us at 800-368-7376

Use of this information is strictly limited by EDM's authorization agreement, acknowledged by our clients for each report.

FDEP LEAKING UNDERGROUND STORAGE TANKS REPORT

(LUST)

Report Date: 1/25/2018

LUST Page 2 of 3

TANKS Data for LUST Sites:

FACILITY ID NUMBER, NAME AND LOCATION		OWNERSHIP INFORMATION		MAP ID NUMBER: 54	
8509078 NEBRASKA SUNOCO 4802 N NEBRASKA AVE TAMPA, FL 33603		MESSELMANI BROS INC 4802 N NEBRASKA AVE TAMPA, FL 33603 CONTACT TEL #: (813) 238-7486 CONTACT: MOE MESSELMANI FACILITY TEL #: (813) 238-7486 COUNTY ID: 29 HILLSBOROUGH		Dist (Miles): Direction:	
FDEP INFORMATION PORTAL ON LINE DOCUMENTS (May Not Be Available For All Records)					
FAC STATUS: OPEN		FAC TYPE: Retail Station			
TANK #:	TANK VOL(GALS):	INST.DATE:	TANK CONTENTS:	TANK POSITION:	TANK STATUS (as of...)
1	4000		Unleaded Gas	UNDERGROUND	REMOVED 30-Jun-1989
CONSTRUCTION TYPE: STEEL PIPING TYPE: LEAK MONITORING: MANUALLY SAMPLED WELLS					
TANK #:	TANK VOL(GALS):	INST.DATE:	TANK CONTENTS:	TANK POSITION:	TANK STATUS (as of...)
2	4000		Unleaded Gas	UNDERGROUND	REMOVED 30-Jun-1989
CONSTRUCTION TYPE: STEEL PIPING TYPE: LEAK MONITORING: MANUALLY SAMPLED WELLS					
TANK #:	TANK VOL(GALS):	INST.DATE:	TANK CONTENTS:	TANK POSITION:	TANK STATUS (as of...)
3	4000		Unleaded Gas	UNDERGROUND	REMOVED 30-Jun-1989
CONSTRUCTION TYPE: STEEL PIPING TYPE: LEAK MONITORING: MANUALLY SAMPLED WELLS					
TANK #:	TANK VOL(GALS):	INST.DATE:	TANK CONTENTS:	TANK POSITION:	TANK STATUS (as of...)
4	4000		Unleaded Gas	UNDERGROUND	REMOVED 30-Jun-1989
CONSTRUCTION TYPE: STEEL PIPING TYPE: LEAK MONITORING: MANUALLY SAMPLED WELLS					
TANK #:	TANK VOL(GALS):	INST.DATE:	TANK CONTENTS:	TANK POSITION:	TANK STATUS (as of...)
5	550		Kerosene	UNDERGROUND	REMOVED 30-Jun-1989
CONSTRUCTION TYPE: STEEL PIPING TYPE: LEAK MONITORING: MANUALLY SAMPLED WELLS					
TANK #:	TANK VOL(GALS):	INST.DATE:	TANK CONTENTS:	TANK POSITION:	TANK STATUS (as of...)
6	4000		Vehicular Diesel	UNDERGROUND	REMOVED 30-Jun-1989
CONSTRUCTION TYPE: STEEL PIPING TYPE: LEAK MONITORING: MANUALLY SAMPLED WELLS					

TANKS



Copyright © 1990-2017 Environmental Data Management, Inc.
For further information please contact us at 800-368-7376

Use of this information is strictly limited by EDM's authorization agreement, acknowledged by our clients for each report.

FDEP LEAKING UNDERGROUND STORAGE TANKS REPORT

(LUST)

Report Date: 1/25/2018

LUST Page 3 of 3

TANK #:	TANK VOL(GALS):	INST.DATE:	TANK CONTENTS:	TANK POSITION:	TANK STATUS (as of...)
7	10000	01-Jun-1989	Unleaded Gas	UNDERGROUND	REMOVED 14-Jan-2010

CONSTRUCTION TYPE: FIBERGLASS-CLAD STEEL/SPILL CONTAINMENT BUCKET/FLOW SHUT OFF/TIGHT FILL

PIPING TYPE: FIBERGLASS/PRESSURIZED PIPING SYSTEM/DISPENSER LINERS

LEAK MONITORING: VISUAL INSPECT DISPENSER LINERS/MECHANICAL LINE LEAK DETECTOR/STATISTICAL INVENTORY RECONCILE

TANK #:	TANK VOL(GALS):	INST.DATE:	TANK CONTENTS:	TANK POSITION:	TANK STATUS (as of...)
8	10000	01-Jun-1989	Unleaded Gas	UNDERGROUND	REMOVED 14-Jan-2010

CONSTRUCTION TYPE: FIBERGLASS-CLAD STEEL/COMPARTMENTED/SPILL CONTAINMENT BUCKET/FLOW SHUT OFF/TIGHT FILL

PIPING TYPE: FIBERGLASS/PRESSURIZED PIPING SYSTEM/DISPENSER LINERS

LEAK MONITORING: VISUAL INSPECT DISPENSER LINERS/MECHANICAL LINE LEAK DETECTOR/STATISTICAL INVENTORY RECONCILE

TANK #:	TANK VOL(GALS):	INST.DATE:	TANK CONTENTS:	TANK POSITION:	TANK STATUS (as of...)
9	10000	01-Jan-2010	Unleaded Gas	UNDERGROUND	IN SERVICE 01-Jan-2010

CONSTRUCTION TYPE: STEEL/COMPARTMENTED/SPILL CONTAINMENT BUCKET/FLOW SHUT OFF/TIGHT FILL/DOUBLE WALL-TANK JACKET

PIPING TYPE: DOUBLE WALL/PRESSURIZED PIPING SYSTEM/DISPENSER LINERS/DOUBLE WALL-PIPE JACKET

LEAK MONITORING: CONTINUOUS ELECTRONIC SENSING/ELECTRONIC MONITOR PIPE SUMPS/VISUAL INSPECT DISPENSER LINERS/MONITOR DBL WALL TANK SPACE/MECHANICAL LINE LEAK DETECTOR/MONITOR DBL WALL PIPE SPACE



Copyright © 1990-2017 Environmental Data Management, Inc.

For further information please contact us at 800-368-7376

Use of this information is strictly limited by EDM's authorization agreement, acknowledged by our clients for each report.

USEPA RESOURCE CONSERVATION AND RECOVERY ACT INFORMATION (RCRAInfo)

(NONTSD)

Report Date: 1/25/2018

NONTSD Page 1 of 1

FACILITY ID NUMBER, NAME AND LOCATION

FLD982173528
VALUE CLEANERS
4214 N NEBRASKA AVE
TAMPA, FL 33603-4116

CONTACT INFORMATION:

2300 DR MARTIN LUTHER KING JR ST N
ST PETERSBURG FL 33704-3239
Contact: BETTY BENNETT
Contact Telephone: 813-236-1791
Contact Email:
Agency Lat - Lon: 27984032 82451327

MAP ID NUMBER:

Dist (Miles):
Direction:

55

N
O
N
T
S
D

[EPA ENVIROFACTS ON LINE REPORT](#) (May Not Be Available For All Records)

RCRIS INFORMATION

NOTIFICATION DATE: 9/29/2011 SOURCE: INSPECTION

TSD?: NOT A TSD, VERIFIED
GEN STATUS(Fed): SMALL QUANTITY GENERATOR(
GEN STATUS(State): SMALL QUANTITY GENERATOR(<1000 KG PER MONTH)
MIXED WSTE GEN?: N
IMPORTER?: N
OFFSITE RECPT?: N
TRANSPORTER?: NOT A TRANSPORTER, VERIFIED
XFER FAC?: N
SHRT TRM GEN?: N
RECYCLER?: N
NON-NOTIFIER?:

UNIV WST DEST?: N
ON SITE BURNER?: N
FURNACE?: N
UNDGRND INJ?: NO UNDERGROUND INJECT
UO BURNER?: N
UO PROC?: N
UO RECY?: N
UO TRANS?: N
UO XFER?: N
UO MRKT BRN?: N
UO SPEC MRKT?: N

NOTIFICATION DATE: 1/31/1989 SOURCE: NOTIFICATION

TSD?: NOT A TSD, VERIFIED
GEN STATUS(Fed): SMALL QUANTITY GENERATOR(
GEN STATUS(State): SMALL QUANTITY GENERATOR(<1000 KG PER MONTH)
MIXED WSTE GEN?: N
IMPORTER?: N
OFFSITE RECPT?: N
TRANSPORTER?: NOT A TRANSPORTER, VERIFIED
XFER FAC?: N
SHRT TRM GEN?: N
RECYCLER?: N
NON-NOTIFIER?:

UNIV WST DEST?: N
ON SITE BURNER?: N
FURNACE?: N
UNDGRND INJ?: NO UNDERGROUND INJECT
UO BURNER?: N
UO PROC?: N
UO RECY?: N
UO TRANS?: N
UO XFER?: N
UO MRKT BRN?: N
UO SPEC MRKT?: N

VIOLATION INFO

EVAL DT: 9/29/2011 EVAL AGCY: STATE EVAL TYPE: COMPLIANCE EVALUATION INSPECTION ON-SITE

VIOL FOUND?: Y

VIOL TYPE: XXS State Statute or Regulation
VIOL DT: 09/29/2011 VIOL DETER AGCY: STATE VIOL RESP AGCY: STATE
ENF DT: 11/16/2011 ENF AGCY: STATE ENF TYPE:
COMPL DT: 11/12/2011

VIOL TYPE: 265.C TSD IS-Preparedness and Prevention
VIOL DT: 09/29/2011 VIOL DETER AGCY: STATE VIOL RESP AGCY: STATE
ENF DT: 11/16/2011 ENF AGCY: STATE ENF TYPE:
COMPL DT: 11/12/2011

VIOL TYPE: XXS State Statute or Regulation
VIOL DT: 09/29/2011 VIOL DETER AGCY: STATE VIOL RESP AGCY: STATE
ENF DT: 11/16/2011 ENF AGCY: STATE ENF TYPE:
COMPL DT: 11/12/2011



Copyright © 1990-2017 Environmental Data Management, Inc.

For further information please contact us at 800-368-7376

Use of this information is strictly limited by EDM's authorization agreement, acknowledged by our clients for each report.

FDEP SITE INVESTIGATION SECTION SITES, FDEP CLEANUP SITES AND FDER SITES LIST

(STCERC)

Report Date: 1/25/2018

STCERC Page 1 of 2

FACILITY NAME AND LOCATION:

MAP ID NUMBER:

55

STCERC

-HISTORICAL ENTRY-

Sterling Cleaners & Laundry
4214 N Nebraska Ave
Tampa, FL

Dist (Miles):

Direction:

AGENCY SITE LAT/LON: 27.984062935242 -82.4513616825

[FDEP INFORMATION PORTAL ON LINE DOCUMENTS](#) (May Not Be Available For All Records)

FDEP SITE INVESTIGATION SECTION INFO:

SITE NO: 000299600721

DISTRICT: SWD

ALT SITE NO:

FDEP CLEANUP SITES INFO:

FDEP CLEANUP NO: 47963535

CLEANUP SITES SOURCE: HAZARD

CLEANUP SITES SOURCE ID: 000299600721

CLEANUP SITES COMMENTS: PENDING

CLEANUP SITES PGM AREA: DC

CLEANUP SITES CATEGORY: OTHCU

CLEANUP SITES REMED STATUS: PENDING

FDER SITES LIST INFO:

SITE NUMBER:

PROJECT MGR:

STATUS:

LEAD UNIT:

ATTORNEY:

STATUS DATE:

SUPPORT UNIT:



Copyright © 1990-2017 Environmental Data Management, Inc.

For further information please contact us at 800-368-7376

Use of this information is strictly limited by EDM's authorization agreement, acknowledged by our clients for each report.

FDEP SITE INVESTIGATION SECTION SITES, FDEP CLEANUP SITES AND FDER SITES LIST

(STCERC)

Report Date: 1/25/2018

STCERC Page 2 of 2

FACILITY NAME AND LOCATION:

Sterling Cleaners & Laundry
4214 N Nebraska Ave
Tampa, FL 33603 4116

MAP ID NUMBER:

Dist (Miles):

Direction:

55

STCERC

AGENCY SITE LAT/LON: 27.984062935242 -82.4513616825

[FDEP INFORMATION PORTAL ON LINE DOCUMENTS](#) (May Not Be Available For All Records)

FDEP SITE INVESTIGATION SECTION INFO:

SITE NO: ERIC_4779

DISTRICT: SWD

ALT SITE NO:

FDEP CLEANUP SITES INFO:

FDEP CLEANUP NO: 51359503

CLEANUP SITES SOURCE: ERIC

CLEANUP SITES SOURCE ID: ERIC_4779

CLEANUP SITES COMMENTS: PENDING

CLEANUP SITES PGM AREA: DC

CLEANUP SITES CATEGORY: OTHCU

CLEANUP SITES REMED STATUS: PENDING

FDER SITES LIST INFO:

SITE NUMBER:

PROJECT MGR:

STATUS:

LEAD UNIT:

ATTORNEY:

STATUS DATE:

SUPPORT UNIT:



Copyright © 1990-2017 Environmental Data Management, Inc.

For further information please contact us at 800-368-7376

Use of this information is strictly limited by EDM's authorization agreement, acknowledged by our clients for each report.

FDEP STORAGE TANKS REPORT

(TANKS)

Report Date: 1/25/2018

TANKS Page 1 of 2

FACILITY ID NUMBER, NAME AND LOCATION

9502046 --HISTORICAL ENTRY--
STERLING CLEANERS
4214 NEBRASKA AVE
TAMPA, FL 33603-

OWNERSHIP INFORMATION

PACER INC
2300 9TH ST N
ST PETERSBURG, FL 33704-
CONTACT TEL #: 8138223159
CONTACT: GRUBBS, MICHAEL
COUNTY: 29 HILLSBOROUGH
AGCY LAT/LON: /

MAP ID NUMBER:

Dist (Miles):
Direction:

55

T
A
N
K
S

FACILITY TEL #: 8138223159

[FDEP INFORMATION PORTAL ON LINE DOCUMENTS](#) (May Not Be Available For All Records)

FAC STATUS: OPEN

FAC TYPE: DRYCLEANER

TANK #: **TANK VOL(GALS):**

1

INST DATE:

TANK CONTENTS:

TETRACHLOROETHYLENE

TANK POSITION:

ABOVEGROUND

TANK STATUS (as of...)

IN SERVICE 05-Jul-1995

CONSTRUCTION TYPE:

PIPING TYPE:

LEAK MONITORING:



Copyright © 1990-2017 Environmental Data Management, Inc.

For further information please contact us at 800-368-7376

Use of this information is strictly limited by EDM's authorization agreement, acknowledged by our clients for each report.

FDEP STORAGE TANKS REPORT

(TANKS)

Report Date: 1/25/2018

TANKS Page 2 of 2

FACILITY ID NUMBER, NAME AND LOCATION

9600721 --HISTORICAL ENTRY--
USE #9502046
4214 N NEBRASKA AVE
TAMPA, FL 33603-

OWNERSHIP INFORMATION

PACER INC
2300 9TH ST N
ST PETERSBURG, FL 33704-
CONTACT TEL #: 8138223159
CONTACT: GRUBBS, MICHAEL
COUNTY: 29 HILLSBOROUGH
AGCY LAT/LON: /

MAP ID NUMBER:

Dist (Miles):
Direction:

55

T
A
N
K
S

FACILITY TEL #: 8138223159

[FDEP INFORMATION PORTAL ON LINE DOCUMENTS](#) (May Not Be Available For All Records)

FAC STATUS: DELETED

FAC TYPE: DRY DROP-OFF

TANK #:	TANK VOL(GALS):	INST DATE:	TANK CONTENTS:	TANK POSITION:	TANK STATUS (as of...)
1		01-Apr-1996	TETRACHLOROETHYLENE	ABOVEGROUND	DELETED 01-Apr-1996

CONSTRUCTION TYPE:

PIPING TYPE:

LEAK MONITORING:



Copyright © 1990-2017 Environmental Data Management, Inc.

For further information please contact us at 800-368-7376

Use of this information is strictly limited by EDM's authorization agreement, acknowledged by our clients for each report.

FDEP DRY CLEANING FACILITIES LIST

Report Date: 1/25/2018

(DRY)

DRY Page 1 of 2

FACILITY ID NUMBER, NAME AND LOCATION

9502046
VALUE CLEANERS
4214 NEBRASKA AVE
TAMPA, FL 33603

Facility Telephone (727)455-5212
Fac Status OPEN
Facility Type 1 - Drycleaner
PRIORITY RANKING: Rank:
Score:

MAP ID NUMBER:

Dist (Miles):
Direction:

55

DRY

[FDEP INFORMATION PORTAL ON LINE DOCUMENTS](#) (May Not Be Available For All Records)

RELATED PARTY TYPE: PROPERTY OWNER **RP ID** 39531 **Start Date** 7/5/1995 **RP Contact:** GRUBBS, MICHAEL (813) 822-3159
PACER INC-- 1800 4TH ST N ST PETERSBURG, FL 33603

RELATED PARTY TYPE: FACILITY OWNER **RP ID** 39531 **Start Date** 7/5/1995 **RP Contact:** GRUBBS, MICHAEL (813) 822-3159
PACER INC-- 1800 4TH ST N ST PETERSBURG, FL 33603

RELATED PARTY TYPE: ACCOUNT OWNER **RP ID** 39531 **Start Date** 7/5/1995 **RP Contact:** GRUBBS, MICHAEL (813) 822-3159
PACER INC-- 1800 4TH ST N ST PETERSBURG, FL 33603

RELATED PARTY TYPE: PROPERTY OWNER **RP ID** 55606 **Start Date** 21-DEC-05 **RP Contact:** DONAL JOCHUMSEN OR LAURIE A JOCHUMSEN (727)822-3159
VALUE OF TAMPA BAY INC-- 4214 N NEBRASKA AVE TAMPA, FL 33603

RELATED PARTY TYPE: FACILITY OWNER **RP ID** 55606 **Start Date** 21-DEC-05 **RP Contact:** DONAL JOCHUMSEN OR LAURIE A JOCHUMSEN (727)822-3159
VALUE OF TAMPA BAY INC-- 4214 N NEBRASKA AVE TAMPA, FL 33603

RELATED PARTY TYPE: ACCOUNT OWNER **RP ID** 55606 **Start Date** 21-DEC-05 **RP Contact:** DONAL JOCHUMSEN OR LAURIE A JOCHUMSEN (727)822-3159
VALUE OF TAMPA BAY INC-- 4214 N NEBRASKA AVE TAMPA, FL 33603

RELATED PARTY TYPE: PROPERTY OWNER **RP ID** 57165 **Start Date** 11/30/200 **RP Contact:** DON JOCHUMSON (727) 455-5212
JOCHUMSON, LAURIE A-- 254 MYSTIC LAKE DRIVE N SAINT PETERSBURG, FL 33603

RELATED PARTY TYPE: FACILITY OWNER **RP ID** 57165 **Start Date** 11/30/200 **RP Contact:** DON JOCHUMSON (727) 455-5212
JOCHUMSON, LAURIE A-- 254 MYSTIC LAKE DRIVE N SAINT PETERSBURG, FL 33603

RELATED PARTY TYPE: ACCOUNT OWNER **RP ID** 57165 **Start Date** 11/30/200 **RP Contact:** DON JOCHUMSON (727) 455-5212
JOCHUMSON, LAURIE A-- 254 MYSTIC LAKE DRIVE N SAINT PETERSBURG, FL 33603

DRY CLEANER CLEANUP PROGRAM DATA:

Facility Name:
Address:
City:
County:
District:
Agcy Lat/Lon: /
On Line Documents:

ERIC ID:
Program:
Manager:
Status:



Copyright © 1990-2017 Environmental Data Management, Inc.
For further information please contact us at 800-368-7376

Use of this information is strictly limited by EDM's authorization agreement, acknowledged by our clients for each report.

FDEP DRY CLEANING FACILITIES LIST

Report Date: 1/25/2018

(DRY)

DRY Page 2 of 2

FACILITY ID NUMBER, NAME AND LOCATION

9600721
STERLING CLEANERS & LAUNDRY
4214 N NEBRASKA AVE
TAMPA, FL 33603

Facility Telephone

Fac Status

Facility Type

PRIORITY RANKING:

Rank: 112

Score: 80

MAP ID NUMBER:

Dist (Miles):

Direction:

55

DRY

[FDEP INFORMATION PORTAL ON LINE DOCUMENTS](#) (May Not Be Available For All Records)

RELATED PARTY TYPE:

RP ID

Start Date

RP Contact:

DRY CLEANER CLEANUP PROGRAM DATA:

Facility Name: Sterling Cleaners & Laundry

Address: 4214 N Nebraska Ave

City: Tampa

County: HILLSBOROUGH

District: SWD

Agcy Lat/Lon: 27.984062930695/-82.4513616784892

ERIC ID: ERIC_4779

Program: DRYCLEANING

Manager:

Status: AWAITFUND

On Line Documents: http://prodenv.dep.state.fl.us/DepNexus/public/electronic-documents/ERIC_4779/gis-facility!search



Copyright © 1990-2017 Environmental Data Management, Inc.

For further information please contact us at 800-368-7376

Use of this information is strictly limited by EDM's authorization agreement, acknowledged by our clients for each report.

USEPA ENFORCEMENT AND COMPLIANCE HISTORY

(ECHO)

Report Date: 1/25/2018

ECHO Page 1 of 3

FRS ID NUMBER, NAME AND LOCATION:

110001741964
VALUE OF TAMPA BAY INC
4214 N NEBRASKA AVE
TAMPA, FL 33603

EPA REG: 04
TRIBAL?: N
FED FAC?: N
COUNTY: HILLSBOROUGH
AGENCY LAT/LON: 27.98408/ -82.45116

MAP ID NUMBER:

Dist (Miles):
Direction:

55

ECHO

ECHO ON LINE REPORTS (May Not Be Available For All Records)

GENERAL FACILITY INFO:

AFS ID?: Y
NPDES ID?: N
SDWISID?: N
RCRAInfo ID?: N
TRIS ID?: N
GHG ID?: N
FAC SIC CODES: 7216
FAC NAICS CODES: 812320
TRIS REPORTER?:
FIPS CODE: 12057
HUC CODE: 03100205
AIR NAA?
WBD CODE:
CONG DIST: 14
CENSUS BLK: 12057002200302
MAJ FAC?:
ACTV PERM?: Y
% MINORITY WITHIN 3 MI: 72.804
POP /SQ MI WITHIN 3 MI: 4431.96
TRIBAL WITHIN 25 MI: Seminole Tribe of
Florida - 4.8 mile(s)

INSPS IN 5 YRS: 0
LAST INSP:
DAYS LAST INSP:
INFORMAL ENF ACTS LAST 5 YRS : 0
LAST INFORMAL ENF ACT :
FORMAL ENF ACTS LAST 5 YRS : 0
LAST FORMAL ENF ACT :
PENALTIES ASSESSED LAST 5 YRS : 0
TOTAL PENALTIES ASSESSED : 0
LAST PENALTY AMT :

QTRS NONCMPL LAST 5 YRS: 0
PGMS IN NONCOMPL: 0
CURR COMPL: Not Available
CURR IN SNC?: N
3YR QRTLY COMPL STATUS:

LAST EPA INSP:
LAST STATE INSP:
LAST FORMAL EPA ENF:
LAST FORMAL STATE ENF:
LAST INFORMAL EPA ENF:
LAST INFORMAL STATE ENF:
FAC FED AGENCY:
FAC IMP WATERS DISCHARGER:

CLEAN AIR ACT INFO:

ICIS AIR ID: FL0000001205701086
CAA PERMIT TYPE: Minor Emissions
NAICS CODE: 812320
SIC CODE: 7216
CAA INSPS IN LAST 5 YRS:
CAA DAYS LAST INSPN:
CAA INFORMAL ENF ACTS LAST 5 YRS:
CAA FORMAL ENF ACTS LAST 5 YRS:
CAA DATE LAST FORMAL ACTION:

CAA TOTAL PENALTIES:
CAA LAST PENALTY DATE:
CAA LAST PENALTY AMT:
CAA QTRS NONCMPL LAST 5 YRS: 0

CAA CURR COMPL: Not Available
CAA CURR HPV/SNC FLAG: N
CAA 3YR QRTLY COMPL STATUS:

CLEAN WATER ACT INFO:

NPDES ID:
CWA PERMIT TYPE:
NAICS CODE:
SIC CODE:
CWA INSPS IN LAST 5 YRS:
CWA DAYS LAST INSPN:
CWA INFORMAL ENF ACTS LAST 5 YRS:
CWA FORMAL ENF ACTS LAST 5 YRS:
CWA DATE LAST FORMAL ACTION:

CWA TOTAL PENALTIES:
CWA LAST PENALTY DATE:
CWA LAST PENALTY AMT:
CWA QTRS NONCMPL LAST 5 YRS:

CWA CURR COMPL:
CWA CURR HPV/SNC FLAG: N
CWA 3YR QRTLY COMPL STATUS:
CWA 3YR QRTS EFFL EXCEED:

RCRIS INFO:

RCRA ID:

RCRA TOTAL PENALTIES:

RCRA CURR COMPL:



Copyright © 1990-2017 Environmental Data Management, Inc.
For further information please contact us at 800-368-7376

Use of this information is strictly limited by EDM's authorization agreement, acknowledged by our clients for each report.

USEPA ENFORCEMENT AND COMPLIANCE HISTORY

(ECHO)

Report Date: 1/25/2018

ECHO Page 2 of 3

RCRA PERMIT TYPE: RCRA LAST PENALTY DATE: RCRA CURR HPV/SNC FLAG: N
NAICS CODE: RCRA LAST PENALTY AMT: RCRA 3YR QRTL COMPL STATU
RCRA INSPS IN LAST 5 YRS: RCRA QTRS NONCMPL LAST 5 YRS:

RCRA DAYS LAST EVAL:
RCRA INFORMAL ENF ACTS LAST 5 YRS:
RCRA FORMAL ENF ACTS LAST 5 YRS:
RCRA DATE LAST FORMAL ACTION:

SDWA INFO:

SDWA ID:
SDWA SYST TYPE:
SDWA INFORMAL ENF ACTS LAST 5 YRS:
SDWA FORMAL ENF ACTS LAST 5 YRS:
SDWA CURR COMPL:
SDWA CURR HPV/SNC FLAG: N

TRIS INFO:

TRIS ID:
TRIS TOTAL LBS ONSITE/OFFSITE:
TRIS LBS REL ONSITE:
TRIS LBS TXFR OFFSITE:
TRIS PAST RPTS?:

FED ENF INFO:

TOTAL FEC CASES 5 YRS:
FEC LAST DATE:
FEC TOTAL PENLTY:

GRN HOUSE GAS INFO:

GHG ID: GHG EMISSIONS MT: N

FRS ID NUMBER, NAME AND LOCATION:

110007434892
STERLING CLEANERS
4214 N NEBRASKA AVE
TAMPA, FL 33603

EPA REG: 04
TRIBAL?: N
FED FAC?:
COUNTY: HILLSBOROUGH
AGENCY LAT/LON: 27.984032/ -82.451327

MAP ID NUMBER:

Dist (Miles):
Direction:

55

E
C
H
O

ECHO ON LINE REPORTS (May Not Be Available For All Records)

GENERAL FACILITY INFO:

AFS ID?: N
NPDES ID?: N
SDWISID?: N
RCRAInfo ID?: Y
TRIS ID?: N
GHG ID?: N
FAC SIC CODES:
FAC NAICS CODES:
TRIS REPORTER?:
FIPS CODE: 12057
HUC CODE: 03100205
AIR NAA?
WBD CODE: 031002050503
CONG DIST: 14
CENSUS BLK: 12057002200302
MAJ FAC?:
ACTV PERM?: Y
% MINORITY WITHIN 3 MI: 72.817
POP /SQ MI WITHIN 3 MI: 4423.98
TRIBAL WITHIN 25 MI: Seminole Tribe of
Florida - 4.8 mile(s)

INSPS IN 5 YRS: 0
LAST INSP: 9/29/2011
DAYS LAST INSP:
INFORMAL ENF ACTS LAST 5 YRS : 0
LAST INFORMAL ENF ACT :
FORMAL ENF ACTS LAST 5 YRS : 0
LAST FORMAL ENF ACT :
PENALTIES ASSESSED LAST 5 YRS : 0
TOTAL PENALTIES ASSESSED : 0
LAST PENALTY AMT :

LAST EPA INSP:
LAST STATE INSP: 9/29/2011
LAST FORMAL EPA ENF:
LAST FORMAL STATE ENF:
LAST INFORMAL EPA ENF:
LAST INFORMAL STATE ENF:
FAC FED AGENCY:
FAC IMP WATERS DISCHARGER:

QTRS NONCMPL LAST 5 YRS: 0
PGMS IN NONCOMPL: 0
CURR COMPL: No Violation
CURR IN SNC?: N
3YR QRTL COMPL STATUS:

CLEAN AIR ACT INFO:

ICIS AIR ID:
CAA PERMIT TYPE:
NAICS CODE:
SIC CODE:
CAA INSPS IN LAST 5 YRS:

CAA TOTAL PENALTIES:
CAA LAST PENALTY DATE:
CAA LAST PENALTY AMT:
CAA QTRS NONCMPL LAST 5 YRS:

CAA CURR COMPL:
CAA CURR HPV/SNC FLAG: N
CAA 3YR QRTL COMPL STATUS:



Copyright © 1990-2017 Environmental Data Management, Inc.
For further information please contact us at 800-368-7376

Use of this information is strictly limited by EDM's authorization agreement, acknowledged by our clients for each report.

USEPA ENFORCEMENT AND COMPLIANCE HISTORY

(ECHO)

Report Date: 1/25/2018

ECHO Page 3 of 3

CAA DAYS LAST INSPN:

CAA INFORMAL ENF ACTS LAST 5 YRS:

CAA FORMAL ENF ACTS LAST 5 YRS:

CAA DATE LAST FORMAL ACTION:

CLEAN WATER ACT INFO:

NPDES ID:

CWA PERMIT TYPE:

NAICS CODE:

SIC CODE:

CWA INSPS IN LAST 5 YRS:

CWA DAYS LAST INSPN:

CWA INFORMAL ENF ACTS LAST 5 YRS:

CWA FORMAL ENF ACTS LAST 5 YRS:

CWA DATE LAST FORMAL ACTION:

CWA TOTAL PENALTIES:

CWA LAST PENALTY DATE:

CWA LAST PENALTY AMT:

CWA QTRS NONCMPL LAST 5 YRS:

CWA CURR COMPL:

CWA CURR HPV/SNC FLAG: N

CWA 3YR QRTL COMPL STATUS:

CWA 3YR QTRS EFFL EXCEED:

RCRIS INFO:

RCRA ID: FLD982173528

RCRA PERMIT TYPE: SQG

NAICS CODE:

RCRA INSPS IN LAST 5 YRS:

RCRA DAYS LAST EVAL: 2117

RCRA INFORMAL ENF ACTS LAST 5 YRS:

RCRA FORMAL ENF ACTS LAST 5 YRS:

RCRA DATE LAST FORMAL ACTION:

RCRA TOTAL PENALTIES:

RCRA LAST PENALTY DATE:

RCRA LAST PENALTY AMT:

RCRA QTRS NONCMPL LAST 5 YRS: 0

RCRA CURR COMPL: No Violation

RCRA CURR HPV/SNC FLAG: N

RCRA 3YR QRTL COMPL STATU

SDWA INFO:

SDWA ID:

SDWA SYST TYPE:

SDWA INFORMAL ENF ACTS LAST 5 YRS:

SDWA FORMAL ENF ACTS LAST 5 YRS:

SDWA CURR COMPL:

SDWA CURR HPV/SNC FLAG: N

TRIS INFO:

TRIS ID:

TRIS TOTAL LBS ONSITE/OFFSITE:

TRIS LBS REL ONSITE:

TRIS LBS TXFR OFFSITE:

TRIS PAST RPTS?:

FED ENF INFO:

TOTAL FEC CASES 5 YRS:

FEC LAST DATE:

FEC TOTAL PENLTY:

GRN HOUSE GAS INFO: GHG ID:

GHG EMISSIONS MT: N



FDEP STORAGE TANKS REPORT

(TANKS)

Report Date: 1/25/2018

TANKS Page 1 of 1

FACILITY ID NUMBER, NAME AND LOCATION

8624926
NEBRASKA TIRE & AUTO
4402 N NEBRASKA AVE
TAMPA, FL 33603

OWNERSHIP INFORMATION

GONZALEZ, JOSE
9208 W HAMILTON AVE
TAMPA, FL 33615
CONTACT TEL #: (813) 887-1081
CONTACT: JOSE GONZALEZ
COUNTY: 29 HILLSBOROUGH
AGCY LAT/LON: 27 59 6 / 82 27 6

MAP ID NUMBER:

Dist (Miles):
Direction:

56

T
A
N
K
S

FACILITY TEL #: (813) 237-8355

[FDEP INFORMATION PORTAL ON LINE DOCUMENTS](#) (May Not Be Available For All Records)

FAC STATUS: CLOSED

FAC TYPE: Retail Station

TANK #:	TANK VOL(GALS):	INST.DATE:	TANK CONTENTS:	TANK POSITION:	TANK STATUS (as of...)
1	3000		Unleaded Gas	UNDERGROUND	REMOVED

CONSTRUCTION TYPE: C STEEL

PIPING TYPE:

LEAK MONITORING: Y UNKNOWN

TANK #:	TANK VOL(GALS):	INST.DATE:	TANK CONTENTS:	TANK POSITION:	TANK STATUS (as of...)
2	3000		Unleaded Gas	UNDERGROUND	REMOVED

CONSTRUCTION TYPE: C STEEL

PIPING TYPE:

LEAK MONITORING: Y UNKNOWN

TANK #:	TANK VOL(GALS):	INST.DATE:	TANK CONTENTS:	TANK POSITION:	TANK STATUS (as of...)
3	3000		Leaded Gas	UNDERGROUND	REMOVED

CONSTRUCTION TYPE: C STEEL

PIPING TYPE:

LEAK MONITORING: I NOT REQUIRED

TANK #:	TANK VOL(GALS):	INST.DATE:	TANK CONTENTS:	TANK POSITION:	TANK STATUS (as of...)
4	550		Waste Oil	UNDERGROUND	REMOVED

CONSTRUCTION TYPE: C STEEL

PIPING TYPE:

LEAK MONITORING: I NOT REQUIRED

TANK #:	TANK VOL(GALS):	INST.DATE:	TANK CONTENTS:	TANK POSITION:	TANK STATUS (as of...)
5	350		Waste Oil	UNDERGROUND	REMOVED 01-Jun-1998

CONSTRUCTION TYPE: C STEEL

PIPING TYPE:

LEAK MONITORING: Z DEP APPROVED MONITORING



Copyright © 1990-2017 Environmental Data Management, Inc.

For further information please contact us at 800-368-7376

Use of this information is strictly limited by EDM's authorization agreement, acknowledged by our clients for each report.

USEPA RESOURCE CONSERVATION AND RECOVERY ACT INFORMATION (RCRAInfo)

(NONTSD)

Report Date: 1/25/2018

NONTSD Page 1 of 1

FACILITY ID NUMBER, NAME AND LOCATION

FL0000228767
PAINTERS SUPPLY
4312 N NEBRASKA AVE
TAMPA, FL 33603-4118

CONTACT INFORMATION:

4312 N NEBRASKA AVE
TAMPA FL 33603-4118
Contact: BOB INGALLS
Contact Telephone: 813-238-9733
Contact Email:
Agency Lat - Lon: 27984748 82451457

MAP ID NUMBER:

Dist (Miles):
Direction:

57

N
O
N
T
S
D

[EPA ENVIROFACTS ON LINE REPORT](#) (May Not Be Available For All Records)

RCRIS INFORMATION

NOTIFICATION DATE: 4/19/2010 **SOURCE:** INSPECTION

TSD?: NOT A TSD,VERIFIED
GEN STATUS(Fed): NOT A GENERATOR-VERIFIED
GEN STATUS(State): NOT A GENERATOR-VERIFIED
MIXED WSTE GEN?: N
IMPORTER?: N
OFFSITE RECPT?: N
TRANSPORTER?: NOT A TRANSPORTER,VERIFIED
XFER FAC?: N
SHRT TRM GEN?: N
RECYCLER?: N
NON-NOTIFIER?:

UNIV WST DEST?: N
ON SITE BURNER?: N
FURNACE?: N
UNDGRND INJ?: NO UNDERGROUND INJECT
UO BURNER?: N
UO PROC?: N
UO RECY?: N
UO TRANS?: N
UO XFER?: N
UO MRKT BRN?: N
UO SPEC MRKT?: N

NOTIFICATION DATE: 4/25/1994 **SOURCE:** NOTIFICATION

TSD?: NOT A TSD,VERIFIED
GEN STATUS(Fed): CONDITIONALLY EXEMPT SQG(
GEN STATUS(State): CONDITIONALLY EXEMPT SQG(<100 KG PER MONTH)
MIXED WSTE GEN?: N
IMPORTER?: N
OFFSITE RECPT?: N
TRANSPORTER?: NOT A TRANSPORTER,VERIFIED
XFER FAC?: N
SHRT TRM GEN?: N
RECYCLER?: N
NON-NOTIFIER?:

UNIV WST DEST?: N
ON SITE BURNER?: N
FURNACE?: N
UNDGRND INJ?: NO UNDERGROUND INJECT
UO BURNER?: N
UO PROC?: N
UO RECY?: N
UO TRANS?: N
UO XFER?: N
UO MRKT BRN?: N
UO SPEC MRKT?: N



USEPA ENFORCEMENT AND COMPLIANCE HISTORY

(ECHO)

Report Date: 1/25/2018

ECHO Page 1 of 2

FRS ID NUMBER, NAME AND LOCATION:

110002518080
PAINTERS SUPPLY
4312 N NEBRASKA AVE
TAMPA, FL 33603

EPA REG: 04
TRIBAL?: N
FED FAC?:
COUNTY: HILLSBOROUGH
AGENCY LAT/LON: 27.985051/ -82.451324

MAP ID NUMBER:

Dist (Miles):
Direction:

57

ECHO

ECHO ON LINE REPORTS (May Not Be Available For All Records)

GENERAL FACILITY INFO:

AFS ID?: N
NPDES ID?: N
SDWISID?: N
RCRAInfo ID?: Y
TRIS ID?: N
GHG ID?: N
FAC SIC CODES:
FAC NAICS CODES:
TRIS REPORTER?:
FIPS CODE: 12057
HUC CODE: 03100205
AIR NAA?
WBD CODE:
CONG DIST: 14
CENSUS BLK: 12057002200300
MAJ FAC?:
ACTV PERM?:
% MINORITY WITHIN 3 MI: 72.839
POP /SQ MI WITHIN 3 MI: 4449.91
TRIBAL WITHIN 25 MI: Seminole Tribe of
Florida - 4.8 mile(s)

INSPS IN 5 YRS: 0
LAST INSP:
DAYS LAST INSP:
INFORMAL ENF ACTS LAST 5 YRS : 0
LAST INFORMAL ENF ACT :
FORMAL ENF ACTS LAST 5 YRS : 0
LAST FORMAL ENF ACT :
PENALTIES ASSESSED LAST 5 YRS : 0
TOTAL PENALTIES ASSESSED : 0
LAST PENALTY AMT :

QTRS NONCMPL LAST 5 YRS: 0
PGMS IN NONCOMPL: 0
CURR COMPL: No Violation
CURR IN SNC?: N
3YR QRTLY COMPL STATUS:

LAST EPA INSP:
LAST STATE INSP:
LAST FORMAL EPA ENF:
LAST FORMAL STATE ENF:
LAST INFORMAL EPA ENF:
LAST INFORMAL STATE ENF:
FAC FED AGENCY:
FAC IMP WATERS DISCHARGER:

CLEAN AIR ACT INFO:

ICIS AIR ID:
CAA PERMIT TYPE:
NAICS CODE:
SIC CODE:
CAA INSPS IN LAST 5 YRS:
CAA DAYS LAST INSPN:
CAA INFORMAL ENF ACTS LAST 5 YRS:
CAA FORMAL ENF ACTS LAST 5 YRS:
CAA DATE LAST FORMAL ACTION:

CAA TOTAL PENALTIES:
CAA LAST PENALTY DATE:
CAA LAST PENALTY AMT:
CAA QTRS NONCMPL LAST 5 YRS:

CAA CURR COMPL:
CAA CURR HPV/SNC FLAG: N
CAA 3YR QRTLY COMPL STATUS:

CLEAN WATER ACT INFO:

NPDES ID:
CWA PERMIT TYPE:
NAICS CODE:
SIC CODE:
CWA INSPS IN LAST 5 YRS:
CWA DAYS LAST INSPN:
CWA INFORMAL ENF ACTS LAST 5 YRS:
CWA FORMAL ENF ACTS LAST 5 YRS:
CWA DATE LAST FORMAL ACTION:

CWA TOTAL PENALTIES:
CWA LAST PENALTY DATE:
CWA LAST PENALTY AMT:
CWA QTRS NONCMPL LAST 5 YRS:

CWA CURR COMPL:
CWA CURR HPV/SNC FLAG: N
CWA 3YR QRTLY COMPL STATUS:
CWA 3YR QRTS EFFL EXCEED:

RCRIS INFO:

RCRA ID: FL0000228767

RCRA TOTAL PENALTIES:

RCRA CURR COMPL: No Violation



Copyright © 1990-2017 Environmental Data Management, Inc.
For further information please contact us at 800-368-7376

Use of this information is strictly limited by EDM's authorization agreement, acknowledged by our clients for each report.

USEPA ENFORCEMENT AND COMPLIANCE HISTORY

(ECHO)

Report Date: 1/25/2018

ECHO Page 2 of 2

RCRA PERMIT TYPE: Other

NAICS CODE:

RCRA INSPS IN LAST 5 YRS:

RCRA DAYS LAST EVAL:

RCRA INFORMAL ENF ACTS LAST 5 YRS:

RCRA FORMAL ENF ACTS LAST 5 YRS:

RCRA DATE LAST FORMAL ACTION:

RCRA LAST PENALTY DATE:

RCRA LAST PENALTY AMT:

RCRA QTRS NONCMPL LAST 5 YRS: 0

RCRA CURR HPV/SNC FLAG: N

RCRA 3YR QRTL COMPL STATU

SDWA INFO:

SDWA ID:

SDWA SYST TYPE:

SDWA INFORMAL ENF ACTS LAST 5 YRS:

SDWA FORMAL ENF ACTS LAST 5 YRS:

SDWA CURR COMPL:

SDWA CURR HPV/SNC FLAG: N

TRIS INFO:

TRIS ID:

TRIS TOTAL LBS ONSITE/OFFSITE:

TRIS LBS REL ONSITE:

TRIS LBS TXFR OFFSITE:

TRIS PAST RPTS?:

FED ENF INFO:

TOTAL FEC CASES 5 YRS:

FEC LAST DATE:

FEC TOTAL PENLTY:

GRN HOUSE GAS INFO:

GHG ID:

GHG EMISSIONS MT: N



Copyright © 1990-2017 Environmental Data Management, Inc.

For further information please contact us at 800-368-7376

Use of this information is strictly limited by EDM's authorization agreement, acknowledged by our clients for each report.

USEPA RESOURCE CONSERVATION AND RECOVERY ACT INFORMATION (RCRAInfo)

(NONTSD)

Report Date: 1/25/2018

NONTSD Page 1 of 1

FACILITY ID NUMBER, NAME AND LOCATION

FLD982081317
JESSE HONDA CAR SERVICE
3816 N NEBRASKA AVE
TAMPA, FL 33603-5016

CONTACT INFORMATION:

3816 N NEBRASKA AVE
TAMPA FL 33603-5016
Contact: PAUL JESSE
Contact Telephone: 813-229-6218
Contact Email:
Agency Lat - Lon: 27979964 82451424

MAP ID NUMBER:

Dist (Miles):
Direction:

58

N
O
N
T
S
D

[EPA ENVIROFACTS ON LINE REPORT](#) (May Not Be Available For All Records)

RCRIS INFORMATION

NOTIFICATION DATE: 10/13/2005 SOURCE: INSPECTION

TSD?: NOT A TSD, VERIFIED
GEN STATUS(Fed): NOT A GENERATOR-VERIFIED
GEN STATUS(State): NOT A GENERATOR-VERIFIED
MIXED WASTE GEN?: N
IMPORTER?: N
OFFSITE RECPT?: N
TRANSPORTER?: NOT A TRANSPORTER, VERIFIED
XFER FAC?: N
SHRT TRM GEN?: N
RECYCLER?: N
NON-NOTIFIER?:

UNIV WST DEST?: N
ON SITE BURNER?: N
FURNACE?: N
UNDGRND INJ?: NO UNDERGROUND INJECT
UO BURNER?: N
UO PROC?: N
UO RECY?: N
UO TRANS?: N
UO XFER?: N
UO MRKT BRN?: N
UO SPEC MRKT?: N

NOTIFICATION DATE: 5/3/1989 SOURCE: INSPECTION

TSD?: NOT A TSD, VERIFIED
GEN STATUS(Fed): NOT A GENERATOR-VERIFIED
GEN STATUS(State): NOT A GENERATOR-VERIFIED
MIXED WASTE GEN?: NO
IMPORTER?: NO
OFFSITE RECPT?:
TRANSPORTER?: NOT A TRANSPORTER, VERIFIED
XFER FAC?:
SHRT TRM GEN?:
RECYCLER?: NO
NON-NOTIFIER?:

UNIV WST DEST?: NO
ON SITE BURNER?: NO
FURNACE?: NO
UNDGRND INJ?: NO UNDERGROUND INJECT
UO BURNER?: NO
UO PROC?: NO
UO RECY?: NO
UO TRANS?: NO
UO XFER?: NO
UO MRKT BRN?: NO
UO SPEC MRKT?: NO

NOTIFICATION DATE: 5/3/1989 SOURCE: NOTIFICATION

TSD?: NOT A TSD, VERIFIED
GEN STATUS(Fed): SMALL QUANTITY GENERATOR(
GEN STATUS(State): SMALL QUANTITY GENERATOR(<1000 KG PER MONTH)
MIXED WASTE GEN?: N
IMPORTER?: N
OFFSITE RECPT?: N
TRANSPORTER?: NOT A TRANSPORTER, VERIFIED
XFER FAC?: N
SHRT TRM GEN?: N
RECYCLER?: N
NON-NOTIFIER?:

UNIV WST DEST?: N
ON SITE BURNER?: N
FURNACE?: N
UNDGRND INJ?: NO UNDERGROUND INJECT
UO BURNER?: N
UO PROC?: N
UO RECY?: N
UO TRANS?: N
UO XFER?: N
UO MRKT BRN?: N
UO SPEC MRKT?: N



FDEP STORAGE TANKS REPORT

(TANKS)

Report Date: 1/25/2018

TANKS Page 1 of 1

FACILITY ID NUMBER, NAME AND LOCATION

9602332
GONZALES PROPERTY
3816 NEBRASKA AVE
TAMPA, FL 33603

OWNERSHIP INFORMATION

CONTACT TEL #:
CONTACT:
COUNTY: 29 HILLSBOROUGH
AGCY LAT/LON: 27 58 47.467 / 82 27 4.8744

MAP ID NUMBER:

Dist (Miles):
Direction:

58

T
A
N
K
S

[FDEP INFORMATION PORTAL ON LINE DOCUMENTS](#) (May Not Be Available For All Records)

FAC STATUS: CLOSED

FAC TYPE: Retail Station

<u>TANK #:</u>	<u>TANK VOL(GALS):</u>	<u>INST.DATE:</u>	<u>TANK CONTENTS:</u>	<u>TANK POSITION:</u>	<u>TANK STATUS (as of...)</u>
1	4000		Unleaded Gas	UNDERGROUND	REMOVED 23-Oct-1996

CONSTRUCTION TYPE: C STEEL

PIPING TYPE:

LEAK MONITORING: X NONE

<u>TANK #:</u>	<u>TANK VOL(GALS):</u>	<u>INST.DATE:</u>	<u>TANK CONTENTS:</u>	<u>TANK POSITION:</u>	<u>TANK STATUS (as of...)</u>
2	4000		Unleaded Gas	UNDERGROUND	REMOVED 23-Oct-1996

CONSTRUCTION TYPE: C STEEL

PIPING TYPE:

LEAK MONITORING: X NONE

<u>TANK #:</u>	<u>TANK VOL(GALS):</u>	<u>INST.DATE:</u>	<u>TANK CONTENTS:</u>	<u>TANK POSITION:</u>	<u>TANK STATUS (as of...)</u>
3	4000		Unleaded Gas	UNDERGROUND	REMOVED 23-Oct-1996

CONSTRUCTION TYPE: C STEEL

PIPING TYPE:

LEAK MONITORING: X NONE



Copyright © 1990-2017 Environmental Data Management, Inc.

For further information please contact us at 800-368-7376

Use of this information is strictly limited by EDM's authorization agreement, acknowledged by our clients for each report.

USEPA ENFORCEMENT AND COMPLIANCE HISTORY

(ECHO)

Report Date: 1/25/2018

ECHO Page 1 of 2

FRS ID NUMBER, NAME AND LOCATION:

110002556840
JESSE HONDA CAR SERVICE
3816 N NEBRASKA AVE
TAMPA, FL 33603

EPA REG: 04
TRIBAL?: N
FED FAC?:
COUNTY: HILLSBOROUGH
AGENCY LAT/LON: 27.980267/ -82.451291

MAP ID NUMBER:

Dist (Miles):
Direction:

58

ECHO

[ECHO ON LINE REPORTS](#) (May Not Be Available For All Records)

GENERAL FACILITY INFO:

AFS ID?: N
NPDES ID?: N
SDWISID?: N
RCRAInfo ID?: Y
TRIS ID?: N
GHG ID?: N
FAC SIC CODES:
FAC NAICS CODES:
TRIS REPORTER?:
FIPS CODE: 12057
HUC CODE: 03100205
AIR NAA?
WBD CODE:
CONG DIST: 14
CENSUS BLK: 12057003000101
MAJ FAC?:
ACTV PERM?:
% MINORITY WITHIN 3 MI: 71.702
POP /SQ MI WITHIN 3 MI: 4416.88
TRIBAL WITHIN 25 MI: Seminole Tribe of
Florida - 4.8 mile(s)

INSPS IN 5 YRS: 0
LAST INSP:
DAYS LAST INSP:
INFORMAL ENF ACTS LAST 5 YRS : 0
LAST INFORMAL ENF ACT :
FORMAL ENF ACTS LAST 5 YRS : 0
LAST FORMAL ENF ACT :
PENALTIES ASSESSED LAST 5 YRS : 0
TOTAL PENALTIES ASSESSED : 0
LAST PENALTY AMT :

QTRS NONCMPL LAST 5 YRS: 0
PGMS IN NONCOMPL: 0
CURR COMPL: No Violation
CURR IN SNC?: N
3YR QRTLY COMPL STATUS:

LAST EPA INSP:
LAST STATE INSP:
LAST FORMAL EPA ENF:
LAST FORMAL STATE ENF:
LAST INFORMAL EPA ENF:
LAST INFORMAL STATE ENF:
FAC FED AGENCY:
FAC IMP WATERS DISCHARGER:

CLEAN AIR ACT INFO:

ICIS AIR ID:
CAA PERMIT TYPE:
NAICS CODE:
SIC CODE:
CAA INSPS IN LAST 5 YRS:
CAA DAYS LAST INSPN:
CAA INFORMAL ENF ACTS LAST 5 YRS:
CAA FORMAL ENF ACTS LAST 5 YRS:
CAA DATE LAST FORMAL ACTION:

CAA TOTAL PENALTIES:
CAA LAST PENALTY DATE:
CAA LAST PENALTY AMT:
CAA QTRS NONCMPL LAST 5 YRS:

CAA CURR COMPL:
CAA CURR HPV/SNC FLAG: N
CAA 3YR QRTLY COMPL STATUS:

CLEAN WATER ACT INFO:

NPDES ID:
CWA PERMIT TYPE:
NAICS CODE:
SIC CODE:
CWA INSPS IN LAST 5 YRS:
CWA DAYS LAST INSPN:
CWA INFORMAL ENF ACTS LAST 5 YRS:
CWA FORMAL ENF ACTS LAST 5 YRS:
CWA DATE LAST FORMAL ACTION:

CWA TOTAL PENALTIES:
CWA LAST PENALTY DATE:
CWA LAST PENALTY AMT:
CWA QTRS NONCMPL LAST 5 YRS:

CWA CURR COMPL:
CWA CURR HPV/SNC FLAG: N
CWA 3YR QRTLY COMPL STATUS:
CWA 3YR QRTS EFFL EXCEED:

RCRIS INFO:

RCRA ID: FLD982081317

RCRA TOTAL PENALTIES:

RCRA CURR COMPL: No Violation



Copyright © 1990-2017 Environmental Data Management, Inc.
For further information please contact us at 800-368-7376

Use of this information is strictly limited by EDM's authorization agreement, acknowledged by our clients for each report.

USEPA ENFORCEMENT AND COMPLIANCE HISTORY

(ECHO)

Report Date: 1/25/2018

ECHO Page 2 of 2

RCRA PERMIT TYPE: Other

NAICS CODE:

RCRA INSPS IN LAST 5 YRS:

RCRA DAYS LAST EVAL:

RCRA INFORMAL ENF ACTS LAST 5 YRS:

RCRA FORMAL ENF ACTS LAST 5 YRS:

RCRA DATE LAST FORMAL ACTION:

RCRA LAST PENALTY DATE:

RCRA LAST PENALTY AMT:

RCRA QTRS NONCMPL LAST 5 YRS: 0

RCRA CURR HPV/SNC FLAG: N

RCRA 3YR QRTL COMPL STATU

SDWA INFO:

SDWA ID:

SDWA SYST TYPE:

SDWA INFORMAL ENF ACTS LAST 5 YRS:

SDWA FORMAL ENF ACTS LAST 5 YRS:

SDWA CURR COMPL:

SDWA CURR HPV/SNC FLAG: N

TRIS INFO:

TRIS ID:

TRIS TOTAL LBS ONSITE/OFFSITE:

TRIS LBS REL ONSITE:

TRIS LBS TXFR OFFSITE:

TRIS PAST RPTS?:

FED ENF INFO:

TOTAL FEC CASES 5 YRS:

FEC LAST DATE:

FEC TOTAL PENLTY:

GRN HOUSE GAS INFO:

GHG ID:

GHG EMISSIONS MT: N



Copyright © 1990-2017 Environmental Data Management, Inc.

For further information please contact us at 800-368-7376

Use of this information is strictly limited by EDM's authorization agreement, acknowledged by our clients for each report.

FDEP LEAKING UNDERGROUND STORAGE TANKS REPORT

(LUST)

Report Date: 1/25/2018

LUST Page 1 of 2

FACILITY ID NUMBER, NAME AND LOCATION

9813324
TRINITY CAFE
2801 N NEBRAKSA AVE
TAMPA, FL 33602-

OWNERSHIP INFO:

ACCOUNT OWNER
TRINITY CAFE INC
PO BOX 320146
TAMPA, FL 33679-2146
(813)865-4822
COUNTY ID: 29 HILLSBOROUGH
AGCY LAT/LON(DMS): 27,58,4.08 82,27,3.24
FAC OPERATOR: CINDY DAVIS
FAC TEL #: (813)865-4822

MAP ID NUMBER:

Dist (Miles):
Direction:

59

L
U
S
T

[FDEP INFORMATION PORTAL ON LINE DOCUMENTS](#) (May Not Be Available For All Records)

FAC STATUS: CLOSED

FAC TYPE: Z - Other Regulated Facility

SCORE **SCORE EFF DT:** **RANK:** **SCORE WHEN RANKED:** **FAC CLNUP STATUS:**

DISCHARGE INFORMATION

DISCHARGE DATE: 9/10/2012

Mapid: 59

INSPECTION DATE:

CLEANUP WORK STATUS: COMPLETED

CLEANUP REQUIRED: R - CLEANUP REQUIRED

CLEANUP COMBINED:

INFO SOURCE: C - CLOSURE REPORT

DISCH CLNUP STATUS: 04/19/2013 SRCR - SRCR COMPLETE

CONTAMINATED MEDIA?: **SOIL:** Y **SUR WATER:** N **GR WATER:** Y **MON WELL:** N **# DW WELLS CONTAMINATED:**

POLLUTANT: K - Kerosene **GALLONS** **OTHER**

CLEANUP INFORMATION

Mapid: 59

PGM ELIG OFF:

PGM ELIG SCORE:

PGM ELIG SCORE EFF DT:

PGM ELIG R

ELIG STAT:

ELIG STAT DT:

APPL RCVD:

LOI:

ELIG LTR SNT:

REDETERM:

DEDUCT AMT:

DEDUCT PD TO DT:

COPAY AMT:

COPAY TO DT:

CAP AMT:

CLNUP PROG:

CLNUP OFF: PCLP29 - HILLSBOROUGH ENVIRONMENTAL PROTECTION COMMISSION

SITE ASSESSMENT

REMEDIAL ACTION PLAN

REMEDIAL ACTION

CLNP RESP: -

CLEANUP RESP: -

CLEANUP RESP: -

FUND ELLIG: -

FUND ELLIG: -

FUND ELLIG: -

ACTUAL COMPLETION DATE:

ORDER APPRV DATE:

ACTUAL COST:

PAYMENT DATE:

ACTUAL COMPL DATE:

YEARS TO COMPL: 0

ACTUAL COST:

PAYMENT DATE:
ACTUAL COST:

SITE REHABILITATION COMPLETION REPORT

SOURCE REMOVAL

ACTION TYPE: SRCR - SITE REHABILITATION COMPLETION REPORT

SUBMIT DATE: 01-04-2013

REVIEW DATE: 02-05-2013

ISSUE DATE: 04-19-2013

COMPL STATUS: A - APPROVED

COMPL STATUS DT: 02-06-2013

COMMENTS:

CLEANUP RESP: -

FUND ELLIG: -

ACTUAL COMPLETION DATE:

FREE PRODUCT REMOVAL?(Y/N):

SOIL REMOVAL?(Y/N):

SOIL TONNAGE REMOVED:

SOIL TREATMENT?(Y/N):

OTHER TREATMENT?:

ALT PROC STATUS:

ALT PROC STATUS DT:

ALT PROC COMMENT:



Copyright © 1990-2017 Environmental Data Management, Inc.

For further information please contact us at 800-368-7376

Use of this information is strictly limited by EDM's authorization agreement, acknowledged by our clients for each report.

FDEP LEAKING UNDERGROUND STORAGE TANKS REPORT

(LUST)

Report Date: 1/25/2018

LUST Page 2 of 2

TANKS Data for LUST Sites:

FACILITY ID NUMBER, NAME AND LOCATION		OWNERSHIP INFORMATION		MAP ID NUMBER: 59	
9813324 TRINITY CAFE 2801 N NEBRAKSA AVE TAMPA, FL 33602		TRINITY CAFE INC PO BOX 320146 TAMPA, FL 33679 CONTACT TEL #: (813) 865-4822 CONTACT: CINDY DAVIS FACILITY TEL #: (813) 865-4822 COUNTY ID: 29 HILLSBOROUGH		Dist (Miles): Direction:	
FDEP INFORMATION PORTAL ON LINE DOCUMENTS (May Not Be Available For All Records)					
FAC STATUS: CLOSED		FAC TYPE: Other Regulated Facility			
TANK #:	TANK VOL(GALS):	INST.DATE:	TANK CONTENTS:	TANK POSITION:	TANK STATUS (as of...)
1	200	01-Aug-2012	Kerosene	UNDERGROUND	REMOVED 01-Aug-2012
CONSTRUCTION TYPE: PIPING TYPE: LEAK MONITORING:					
TANK #:	TANK VOL(GALS):	INST.DATE:	TANK CONTENTS:	TANK POSITION:	TANK STATUS (as of...)
2	300	01-Aug-2012	Unknown/Not Reported	UNDERGROUND	REMOVED 01-Aug-2012
CONSTRUCTION TYPE: PIPING TYPE: LEAK MONITORING:					
TANK #:	TANK VOL(GALS):	INST.DATE:	TANK CONTENTS:	TANK POSITION:	TANK STATUS (as of...)
3	300	01-Aug-2012	Unknown/Not Reported	UNDERGROUND	REMOVED 01-Aug-2012
CONSTRUCTION TYPE: PIPING TYPE: LEAK MONITORING:					
TANK #:	TANK VOL(GALS):	INST.DATE:	TANK CONTENTS:	TANK POSITION:	TANK STATUS (as of...)
4	400	01-Aug-2012	Unknown/Not Reported	UNDERGROUND	REMOVED 01-Aug-2012
CONSTRUCTION TYPE: PIPING TYPE: LEAK MONITORING:					

T
A
N
K
S



Copyright © 1990-2017 Environmental Data Management, Inc.

For further information please contact us at 800-368-7376

Use of this information is strictly limited by EDM's authorization agreement, acknowledged by our clients for each report.

FDEP STORAGE TANKS REPORT

(TANKS)

Report Date: 1/25/2018

TANKS Page 1 of 1

FACILITY ID NUMBER, NAME AND LOCATION

8508984
CIRCLE K #4060
3315 N NEBRASKA AVE
TAMPA, FL 33603

OWNERSHIP INFORMATION

CIRCLE K STORES INC
1100 SITUS CT #100 ATTN: STORAG
RALEIGH, NC 27606
CONTACT TEL #: (919) 566-1549 **FACILITY TEL #:** (813) 689-8161
CONTACT: R INCIONG: 386-916-626
COUNTY: 29 HILLSBOROUGH
AGCY LAT/LON: 27 58 29 / 82 27 25

MAP ID NUMBER:

Dist (Miles):
Direction:

60

T
A
N
K
S

[FDEP INFORMATION PORTAL ON LINE DOCUMENTS](#) (May Not Be Available For All Records)

FAC STATUS: CLOSED

FAC TYPE: Retail Station

<u>TANK #:</u>	<u>TANK VOL(GALS):</u>	<u>INST.DATE:</u>	<u>TANK CONTENTS:</u>	<u>TANK POSITION:</u>	<u>TANK STATUS (as of...)</u>
1	10000	01-Aug-1978	Leaded Gas	UNDERGROUND	REMOVED 31-Mar-1988

CONSTRUCTION TYPE: C STEEL

PIPING TYPE:

LEAK MONITORING: Y UNKNOWN

<u>TANK #:</u>	<u>TANK VOL(GALS):</u>	<u>INST.DATE:</u>	<u>TANK CONTENTS:</u>	<u>TANK POSITION:</u>	<u>TANK STATUS (as of...)</u>
2	10000	01-Aug-1978	Gasohol	UNDERGROUND	REMOVED 31-Mar-1988

CONSTRUCTION TYPE: C STEEL

PIPING TYPE:

LEAK MONITORING: Y UNKNOWN



Copyright © 1990-2017 Environmental Data Management, Inc.

For further information please contact us at 800-368-7376

Use of this information is strictly limited by EDM's authorization agreement, acknowledged by our clients for each report.

USEPA RESOURCE CONSERVATION AND RECOVERY ACT INFORMATION (RCRAInfo)

(NONTSD)

Report Date: 1/25/2018

NONTSD Page 1 of 1

FACILITY ID NUMBER, NAME AND LOCATION

FLR000079905
SUNOCO SERVICE STATION #09926650
3115 N NEBRASKA AVE
TAMPA, FL 33603-6029

CONTACT INFORMATION:

1735 MARKET ST 12TH FLOOR
PHILADELPHIA PA 19103-7505
Contact: BRYAN GIRAN
Contact Telephone: 215-977-6580
Contact Email: BJGIRAN@SUNOCOINC.COM
Agency Lat - Lon: 27972572 82450910

MAP ID NUMBER:

Dist (Miles):
Direction:

61

N
O
N
T
S
D

[EPA ENVIROFACTS ON LINE REPORT](#) (May Not Be Available For All Records)

RCRIS INFORMATION

NOTIFICATION DATE: 9/29/2011 SOURCE: INSPECTION

TSD?: NOT A TSD, VERIFIED
GEN STATUS(Fed): CONDITIONALLY EXEMPT SQG(
GEN STATUS(State): CONDITIONALLY EXEMPT SQG(<100 KG PER MONTH)
MIXED WSTE GEN?: N
IMPORTER?: N
OFFSITE RECPT?: N
TRANSPORTER?: NOT A TRANSPORTER, VERIFIED
XFER FAC?: N
SHRT TRM GEN?: N
RECYCLER?: N
NON-NOTIFIER?:

UNIV WST DEST?: N
ON SITE BURNER?: N
FURNACE?: N
UNDGRND INJ?: NO UNDERGROUND INJECT
UO BURNER?: N
UO PROC?: N
UO RECY?: N
UO TRANS?: N
UO XFER?: N
UO MRKT BRN?: N
UO SPEC MRKT?: N

NOTIFICATION DATE: 2/23/2007 SOURCE: NOTIFICATION

TSD?: NOT A TSD, VERIFIED
GEN STATUS(Fed): CONDITIONALLY EXEMPT SQG(
GEN STATUS(State): CONDITIONALLY EXEMPT SQG(<100 KG PER MONTH)
MIXED WSTE GEN?: N
IMPORTER?: N
OFFSITE RECPT?: N
TRANSPORTER?: NOT A TRANSPORTER, VERIFIED
XFER FAC?: N
SHRT TRM GEN?: N
RECYCLER?: N
NON-NOTIFIER?:

UNIV WST DEST?: N
ON SITE BURNER?: N
FURNACE?: N
UNDGRND INJ?: NO UNDERGROUND INJECT
UO BURNER?: N
UO PROC?: N
UO RECY?: N
UO TRANS?: N
UO XFER?: N
UO MRKT BRN?: N
UO SPEC MRKT?: N

NOTIFICATION DATE: 9/4/2001 SOURCE: NOTIFICATION

TSD?: NOT A TSD, VERIFIED
GEN STATUS(Fed): CONDITIONALLY EXEMPT SQG(<100 KG PER MONTH)
GEN STATUS(State): CONDITIONALLY EXEMPT SQG(<100 KG PER MONTH)
MIXED WSTE GEN?: NO
IMPORTER?: NO
OFFSITE RECPT?:
TRANSPORTER?: NOT A TRANSPORTER, VERIFIED
XFER FAC?:
SHRT TRM GEN?:
RECYCLER?: NO
NON-NOTIFIER?:

UNIV WST DEST?: NO
ON SITE BURNER?: NO
FURNACE?: NO
UNDGRND INJ?: NO UNDERGROUND INJECT
UO BURNER?: NO
UO PROC?: NO
UO RECY?: NO
UO TRANS?: NO
UO XFER?: NO
UO MRKT BRN?: NO
UO SPEC MRKT?: NO

VIOLATION INFO

EVAL DT: 9/29/2011 EVAL AGCY: STATE

EVAL TYPE: COMPLIANCE EVALUATION INSPECTION ON-SITE

VIOL FOUND?: Y

VIOL TYPE: 262.A Generators - General

VIOL DT: 09/29/2011 VIOL DETER AGCY: STATE VIOL RESP AGCY: STATE

ENF DT: 11/01/2011 ENF AGCY: STATE ENF TYPE:

COMPL DT: 09/29/2011



Copyright © 1990-2017 Environmental Data Management, Inc.

For further information please contact us at 800-368-7376

Use of this information is strictly limited by EDM's authorization agreement, acknowledged by our clients for each report.

FDEP SITE INVESTIGATION SECTION SITES, FDEP CLEANUP SITES AND FDER SITES LIST

(STCERC)

Report Date: 1/25/2018

STCERC Page 1 of 1

FACILITY NAME AND LOCATION:

VIMAL INVESTMENT LLC
3115 N NEBRASKA AVE
TAMPA, FL 33603 6029

MAP ID NUMBER:

61

Dist (Miles):

Direction:

AGENCY SITE LAT/LON: 27.972604093601 -82.45096826209

[FDEP INFORMATION PORTAL ON LINE DOCUMENTS](#) (May Not Be Available For All Records)

FDEP SITE INVESTIGATION SECTION INFO:

SITE NO: 8625232

DISTRICT: SWD

ALT SITE NO:

FDEP CLEANUP SITES INFO:

FDEP CLEANUP NO: 51364694

CLEANUP SITES SOURCE: STCM

CLEANUP SITES SOURCE ID: 8625232

CLEANUP SITES COMMENTS: ACTIVE

CLEANUP SITES PGM AREA: TK

CLEANUP SITES CATEGORY: PETRO

CLEANUP SITES REMED STATUS: ACTIVE

FDER SITES LIST INFO:

SITE NUMBER:

PROJECT MGR:

STATUS:

LEAD UNIT:

ATTORNEY:

STATUS DATE:

SUPPORT UNIT:

STCERC



Copyright © 1990-2017 Environmental Data Management, Inc.

For further information please contact us at 800-368-7376

Use of this information is strictly limited by EDM's authorization agreement, acknowledged by our clients for each report.

FDEP LEAKING UNDERGROUND STORAGE TANKS REPORT

(LUST)

Report Date: 1/25/2018

LUST Page 1 of 5

FACILITY ID NUMBER, NAME AND LOCATION

8625232
VIMAL INVESTMENT LLC
3115 N NEBRASKA AVE
TAMPA, FL 33603-6029

OWNERSHIP INFO:

ACCOUNT OWNER
VIMAL INVESTMENT LLC
3115 N NEBRASKA AVE ATTN: JAYA
TAMPA, FL 33603-
(813)760-5071
COUNTY ID: 29 HILLSBOROUGH
AGCY LAT/LON(DMS): 27,58,21.3561 82,27,3.4735
FAC OPERATOR: JAYANH PATEL
FAC TEL #: (813)221-3481

MAP ID NUMBER:

Dist (Miles):
Direction:

61

L
U
S
T

[FDEP INFORMATION PORTAL ON LINE DOCUMENTS](#) (May Not Be Available For All Records)

FAC STATUS: OPEN

FAC TYPE: A - Retail Station

SCORE 30 SCORE EFF DT: 8/20/2013 RANK: 8533 SCORE WHEN RANKED: 10 FAC CLNUP STATUS:

DISCHARGE INFORMATION

DISCHARGE DATE: 10/16/1986

Mapid: 61

INSPECTION DATE:

CLEANUP WORK STATUS: INACTIVE

CLEANUP REQUIRED R - CLEANUP REQUIRED

CLEANUP COMBINED:

INFO SOURCE: D - DISCHARGE NOTIFICATION

DISCH CLNUP STATUS: 10/9/2000 DNR - DISCHARGE NOTIFICATION RECEIVED

CONTAMINATED MEDIA?: SOIL: N SUR WATER: N GR WATER: Y MON WELL: Y # DW WELLS CONTAMINATED: 0

POLLUTANT: Z - OTHER NON REGULATED GALLONS OTHER NONE ON FILE

CLEANUP INFORMATION

Mapid: 61

PGM ELIG OFF: PCLP29 - Hillsborough County

PGM ELIG SCORE:

PGM ELIG SCORE EFF DT:

PGM ELIG R

ELIG STAT:

ELIG STAT DT:

APPL RCVD:

LOI:

ELIG LTR SNT:

REDETERM:

DEDUCT AMT:

DEDUCT PD TO DT:

COPAY AMT:

COPAY TO DT:

CAP AMT:

CLNUP PROG:

CLNUP OFF:

SITE ASSESSMENT

CLNP RESP: -

FUND ELLIG: -

ACTUAL COMPLETION DATE:

PAYMENT DATE:

ACTUAL COST:

REMEDIAL ACTION PLAN

CLEANUP RESP: -

FUND ELLIG: -

ORDER APPRV DATE:

ACTUAL COMPL DATE:

PAYMENT DATE:

ACTUAL COST:

REMEDIAL ACTION

CLEANUP RESP: -

FUND ELLIG: -

ACTUAL COST:

YEARS TO COMPL:

SITE REHABILITATION COMPLETION REPORT

ACTION TYPE: -

SUBMIT DATE:

REVIEW DATE:

ISSUE DATE:

COMPL STATUS: -

COMPL STATUS DT:

COMMENTS:

SOURCE REMOVAL

CLEANUP RESP: -

FUND ELLIG: -

ACTUAL COMPLETION DATE:

FREE PRODUCT REMOVAL?(Y/N):

SOIL REMOVAL?(Y/N):

SOIL TONNAGE REMOVED:

SOIL TREATMENT?(Y/N):

OTHER TREATMENT?:

ALT PROC STATUS:

ALT PROC STATUS DT:

ALT PROC COMMENT:



Copyright © 1990-2017 Environmental Data Management, Inc.

For further information please contact us at 800-368-7376

Use of this information is strictly limited by EDM's authorization agreement, acknowledged by our clients for each report.

FDEP LEAKING UNDERGROUND STORAGE TANKS REPORT

(LUST)

Report Date: 1/25/2018

LUST Page 2 of 5

DISCHARGE INFORMATION

DISCHARGE DATE: 12/30/1988

Mapid: 61

INSPECTION DATE: 8/7/1989

CLEANUP WORK STATUS: INACTIVE

CLEANUP REQUIRED: R - CLEANUP REQUIRED

CLEANUP COMBINED:

INFO SOURCE: E - EDI

DISCH CLNUP STATUS: 07/21/2016 SA - SA ONGOING

CONTAMINATED MEDIA?: SOIL: SUR WATER:

GR WATER:

MON WELL:

DW WELLS CONTAMINATED:

POLLUTANT: Z - Other Non Regulated

GALLONS

OTHER UNKNOWN

CLEANUP INFORMATION

Mapid: 61

PGM ELIG OFF: PCLP29 - HILLSBOROUGH ENVIRONMENTAL PROTECTION COMMISSION

PGM ELIG SCORE: 30

PGM ELIG SCORE EFF DT: 8/20/2013

PGM ELIG R: 8533

ELIG STAT: E

ELIG STAT DT: 2/4/1991

APPL RCVD: 12/30/1988

LOI: 1/3/1989

ELIG LTR SNT: 2/4/1991

REDETERM: N

DEDUCT AMT:

DEDUCT PD TO DT: 0

COPAY AMT:

COPAY TO DT: 0

CAP AMT:

CLNUP PROG: E - EARLY DETECTION INCEN CLNUP OFF: PCLP29 - HILLSBOROUGH ENVIRONMENTAL PROTECTION COMMISSION

SITE ASSESSMENT

CLNP RESP: -

FUND ELLIG: -

ACTUAL COMPLETION DATE:

PAYMENT DATE:

ACTUAL COST:

REMEDIAL ACTION PLAN

CLEANUP RESP: -

FUND ELLIG: -

ORDER APPRV DATE:

ACTUAL COMPL DATE:

PAYMENT DATE:

ACTUAL COST:

REMEDIAL ACTION

CLEANUP RESP: -

FUND ELLIG: -

ACTUAL COST:

YEARS TO COMPL:

SITE REHABILITATION COMPLETION REPORT

ACTION TYPE: -

SUBMIT DATE:

REVIEW DATE:

ISSUE DATE:

COMPL STATUS: -

COMPL STATUS DT:

COMMENTS:

SOURCE REMOVAL

CLEANUP RESP: -

FUND ELLIG: -

ACTUAL COMPLETION DATE:

FREE PRODUCT REMOVAL?(Y/N):

SOIL REMOVAL? (Y/N):

SOIL TONNAGE REMOVED:

SOIL TREATMENT?(Y/N):

OTHER TREATMENT?:

ALT PROC STATUS:

ALT PROC STATUS DT:

ALT PROC COMMENT:



Copyright © 1990-2017 Environmental Data Management, Inc.

For further information please contact us at 800-368-7376

Use of this information is strictly limited by EDM's authorization agreement, acknowledged by our clients for each report.

FDEP LEAKING UNDERGROUND STORAGE TANKS REPORT

(LUST)

Report Date: 1/25/2018

LUST Page 3 of 5

DISCHARGE INFORMATION

DISCHARGE DATE: 1/11/2002

Mapid: 61

INSPECTION DATE:

CLEANUP WORK STATUS: COMPLETED

CLEANUP REQUIRED: R - CLEANUP REQUIRED

CLEANUP COMBINED:

INFO SOURCE: D - DISCHARGE NOTIFICATION

DISCH CLNUP STATUS: 04/04/2012 NFA - NFA COMPLETE

CONTAMINATED MEDIA?: SOIL: Y SUR WATER: N GR WATER: MON WELL: # DW WELLS CONTAMINATED:

POLLUTANT: B - Unleaded Gas GALLONS OTHER: LLD ON STP LEAKING

CLEANUP INFORMATION

Mapid: 61

PGM ELIG OFF:

PGM ELIG SCORE:

PGM ELIG SCORE EFF DT:

PGM ELIG R

ELIG STAT:

ELIG STAT DT:

APPL RCVD:

LOI:

ELIG LTR SNT:

REDETERM:

DEDUCT AMT:

DEDUCT PD TO DT:

COPAY AMT:

COPAY TO DT:

CAP AMT:

CLNUP PROG:

CLNUP OFF: PCLP29 - HILLSBOROUGH ENVIRONMENTAL PROTECTION COMMISSION

SITE ASSESSMENT

CLNP RESP: RP - RESPONSIBLE PARTY

FUND ELLIG: -

ACTUAL COMPLETION DATE:

PAYMENT DATE:

ACTUAL COST:

REMEDIAL ACTION PLAN

CLEANUP RESP: -

FUND ELLIG: -

ORDER APPRV DATE:

ACTUAL COMPL DATE:

PAYMENT DATE:

ACTUAL COST:

REMEDIAL ACTION

CLEANUP RESP: RP - RESPONSIBLE PARTY

FUND ELLIG: -

ACTUAL COST:

YEARS TO COMPL: 0

SITE REHABILITATION COMPLETION REPORT

ACTION TYPE: NFA - NO FURTHER ACTION

SUBMIT DATE: 03-05-2012

REVIEW DATE: 04-04-2012

ISSUE DATE: 04-04-2012

COMPL STATUS: A - APPROVED

COMPL STATUS DT: 04-04-2012

COMMENTS:

SOURCE REMOVAL

CLEANUP RESP: RP - RESPONSIBLE PARTY

FUND ELLIG: -

ACTUAL COMPLETION DATE:

FREE PRODUCT REMOVAL?(Y/N): N

SOIL REMOVAL?(Y/N): Y

SOIL TONNAGE REMOVED: 0

SOIL TREATMENT?(Y/N):

OTHER TREATMENT?:

ALT PROC STATUS:

ALT PROC STATUS DT:

ALT PROC COMMENT:



Copyright © 1990-2017 Environmental Data Management, Inc.

For further information please contact us at 800-368-7376

Use of this information is strictly limited by EDM's authorization agreement, acknowledged by our clients for each report.

FDEP LEAKING UNDERGROUND STORAGE TANKS REPORT

(LUST)

Report Date: 1/25/2018

LUST Page 4 of 5

TANKS Data for LUST Sites:

FACILITY ID NUMBER, NAME AND LOCATION		OWNERSHIP INFORMATION		MAP ID NUMBER: 61	
8625232 VIMAL INVESTMENT LLC 3115 N NEBRASKA AVE TAMPA, FL 33603		VIMAL INVESTMENT LLC 3115 N NEBRASKA AVE ATTN: JAYAN TAMPA, FL 33603 CONTACT TEL #: (813) 760-5071 CONTACT: JAYANH PATEL FACILITY TEL #: (813) 221-3481 COUNTY ID: 29 HILLSBOROUGH		Dist (Miles): Direction:	
FDEP INFORMATION PORTAL ON LINE DOCUMENTS (May Not Be Available For All Records)					
FAC STATUS: OPEN		FAC TYPE: Retail Station			
TANK #:	TANK VOL(GALS):	INST.DATE:	TANK CONTENTS:	TANK POSITION:	TANK STATUS (as of...)
1	4000	01-Dec-1969	Leaded Gas	UNDERGROUND	REMOVED 30-Jun-1988
CONSTRUCTION TYPE: BALL CHECK VALVE/STEEL PIPING TYPE: LEAK MONITORING: MANUALLY SAMPLED WELLS/SPCC PLAN					
TANK #:	TANK VOL(GALS):	INST.DATE:	TANK CONTENTS:	TANK POSITION:	TANK STATUS (as of...)
1R1	6000	01-Jan-1988	Unleaded Gas	UNDERGROUND	REMOVED 01-Jan-2010
CONSTRUCTION TYPE: BALL CHECK VALVE/FIBERGLASS-CLAD STEEL/SPILL CONTAINMENT BUCKET/FLOW SHUT OFF/TIGHT FILL PIPING TYPE: FIBERGLASS/PRESSURIZED PIPING SYSTEM/DISPENSER LINERS LEAK MONITORING: VISUAL INSPECT DISPENSER LINERS/MECHANICAL LINE LEAK DETECTOR/STATISTICAL INVENTORY RECONCILE					
TANK #:	TANK VOL(GALS):	INST.DATE:	TANK CONTENTS:	TANK POSITION:	TANK STATUS (as of...)
2	4000	01-Dec-1969	Leaded Gas	UNDERGROUND	REMOVED 30-Jun-1988
CONSTRUCTION TYPE: BALL CHECK VALVE/STEEL PIPING TYPE: LEAK MONITORING: MANUALLY SAMPLED WELLS/SPCC PLAN					
TANK #:	TANK VOL(GALS):	INST.DATE:	TANK CONTENTS:	TANK POSITION:	TANK STATUS (as of...)
2R1	8000	01-Jan-1988	Unleaded Gas	UNDERGROUND	REMOVED 01-Jan-2010
CONSTRUCTION TYPE: BALL CHECK VALVE/FIBERGLASS-CLAD STEEL/SPILL CONTAINMENT BUCKET/FLOW SHUT OFF/TIGHT FILL PIPING TYPE: FIBERGLASS/PRESSURIZED PIPING SYSTEM/DISPENSER LINERS LEAK MONITORING: VISUAL INSPECT DISPENSER LINERS/ELECTRONIC LINE LEAK DETECTOR/MECHANICAL LINE LEAK DETECTOR/STATISTICAL INVENTORY RECONCILE					
TANK #:	TANK VOL(GALS):	INST.DATE:	TANK CONTENTS:	TANK POSITION:	TANK STATUS (as of...)
3	4000	01-Dec-1969	Gasohol	UNDERGROUND	REMOVED 30-Jun-1988
CONSTRUCTION TYPE: BALL CHECK VALVE/STEEL PIPING TYPE: LEAK MONITORING: MANUALLY SAMPLED WELLS/SPCC PLAN					
TANK #:	TANK VOL(GALS):	INST.DATE:	TANK CONTENTS:	TANK POSITION:	TANK STATUS (as of...)
3R1	10000	01-Jan-1988	Unleaded Gas	UNDERGROUND	REMOVED 01-Jan-2010
CONSTRUCTION TYPE: BALL CHECK VALVE/FIBERGLASS-CLAD STEEL/SPILL CONTAINMENT BUCKET/FLOW SHUT OFF/TIGHT FILL PIPING TYPE: FIBERGLASS/PRESSURIZED PIPING SYSTEM/DISPENSER LINERS LEAK MONITORING: VISUAL INSPECT DISPENSER LINERS/MECHANICAL LINE LEAK DETECTOR/STATISTICAL INVENTORY RECONCILE					

TANKS



Copyright © 1990-2017 Environmental Data Management, Inc.
For further information please contact us at 800-368-7376

Use of this information is strictly limited by EDM's authorization agreement, acknowledged by our clients for each report.

FDEP LEAKING UNDERGROUND STORAGE TANKS REPORT

(LUST)

Report Date: 1/25/2018

LUST Page 5 of 5

<u>TANK #:</u>	<u>TANK VOL(GALS):</u>	<u>INST.DATE:</u>	<u>TANK CONTENTS:</u>	<u>TANK POSITION:</u>	<u>TANK STATUS (as of...)</u>
4	4000	01-Dec-1969	Gasohol	UNDERGROUND	REMOVED 30-Jun-1988
CONSTRUCTION TYPE: BALL CHECK VALVE/STEEL PIPING TYPE: LEAK MONITORING: MANUALLY SAMPLED WELLS/SPCC PLAN					
<u>TANK #:</u>	<u>TANK VOL(GALS):</u>	<u>INST.DATE:</u>	<u>TANK CONTENTS:</u>	<u>TANK POSITION:</u>	<u>TANK STATUS (as of...)</u>
5	12000	01-Feb-2010	Unleaded Gas	UNDERGROUND	IN SERVICE 01-Feb-2010
CONSTRUCTION TYPE: STEEL/SPILL CONTAINMENT BUCKET/FLOW SHUT OFF/TIGHT FILL/LEVEL GAUGES/ALARMS/DOUBLE WALL-TANK JACKET PIPING TYPE: FIBERGLASS/DOUBLE WALL/PRESSURIZED PIPING SYSTEM/DISPENSER LINERS LEAK MONITORING: ELECTRONIC MONITOR PIPE SUMPS/VISUAL INSPECT DISPENSER LINERS/MONITOR DBL WALL TANK SPACE/MECHANICAL LINE LEAK DETECTOR/MONITOR DBL WALL PIPE SPACE					
<u>TANK #:</u>	<u>TANK VOL(GALS):</u>	<u>INST.DATE:</u>	<u>TANK CONTENTS:</u>	<u>TANK POSITION:</u>	<u>TANK STATUS (as of...)</u>
6	10000	01-Feb-2010	Unleaded Gas	UNDERGROUND	IN SERVICE 01-Feb-2010
CONSTRUCTION TYPE: STEEL/COMPARTMENTED/SPILL CONTAINMENT BUCKET/FLOW SHUT OFF/TIGHT FILL/LEVEL GAUGES/ALARMS/DOUBLE WALL-TANK JACKET PIPING TYPE: FIBERGLASS/DOUBLE WALL/PRESSURIZED PIPING SYSTEM/DISPENSER LINERS LEAK MONITORING: ELECTRONIC MONITOR PIPE SUMPS/VISUAL INSPECT DISPENSER LINERS/MONITOR DBL WALL TANK SPACE/MECHANICAL LINE LEAK DETECTOR/MONITOR DBL WALL PIPE SPACE					



Copyright © 1990-2017 Environmental Data Management, Inc.

For further information please contact us at 800-368-7376

Use of this information is strictly limited by EDM's authorization agreement, acknowledged by our clients for each report.

USEPA ENFORCEMENT AND COMPLIANCE HISTORY

(ECHO)

Report Date: 1/25/2018

ECHO Page 1 of 2

FRS ID NUMBER, NAME AND LOCATION:

110012581633
SUNOCO SERVICE STATION #09926650
3115 N NEBRASKA AVE
TAMPA, FL 33603

EPA REG: 04
TRIBAL?: N
FED FAC?:
COUNTY: HILLSBOROUGH
AGENCY LAT/LON: 27.97255/ -82.45122

MAP ID NUMBER:

Dist (Miles):
Direction:

61

ECHO

[ECHO ON LINE REPORTS](#) (May Not Be Available For All Records)

GENERAL FACILITY INFO:

AFS ID?: N
NPDES ID?: N
SDWISID?: N
RCRAInfo ID?: Y
TRIS ID?: N
GHG ID?: N
FAC SIC CODES:
FAC NAICS CODES: 44711
TRIS REPORTER?:
FIPS CODE: 12057
HUC CODE: 03100206
AIR NAA?
WBD CODE:
CONG DIST: 14
CENSUS BLK: 12057003000103
MAJ FAC?:
ACTV PERM?: Y
% MINORITY WITHIN 3 MI: 68.779
POP /SQ MI WITHIN 3 MI: 4334.28
TRIBAL WITHIN 25 MI: Seminole Tribe of
Florida - 4.9 mile(s)

INSPS IN 5 YRS: 0
LAST INSP: 9/29/2011
DAYS LAST INSP:
INFORMAL ENF ACTS LAST 5 YRS : 0
LAST INFORMAL ENF ACT :
FORMAL ENF ACTS LAST 5 YRS : 0
LAST FORMAL ENF ACT :
PENALTIES ASSESSED LAST 5 YRS : 0
TOTAL PENALTIES ASSESSED : 0
LAST PENALTY AMT :

QTRS NONCMPL LAST 5 YRS: 0
PGMS IN NONCOMPL: 0
CURR COMPL: No Violation
CURR IN SNC?: N
3YR QRTLY COMPL STATUS:

LAST EPA INSP:
LAST STATE INSP: 9/29/2011
LAST FORMAL EPA ENF:
LAST FORMAL STATE ENF:
LAST INFORMAL EPA ENF:
LAST INFORMAL STATE ENF:
FAC FED AGENCY:
FAC IMP WATERS DISCHARGER:

CLEAN AIR ACT INFO:

ICIS AIR ID:
CAA PERMIT TYPE:
NAICS CODE:
SIC CODE:
CAA INSPS IN LAST 5 YRS:
CAA DAYS LAST INSPN:
CAA INFORMAL ENF ACTS LAST 5 YRS:
CAA FORMAL ENF ACTS LAST 5 YRS:
CAA DATE LAST FORMAL ACTION:

CAA TOTAL PENALTIES:
CAA LAST PENALTY DATE:
CAA LAST PENALTY AMT:
CAA QTRS NONCMPL LAST 5 YRS:

CAA CURR COMPL:
CAA CURR HPV/SNC FLAG: N
CAA 3YR QRTLY COMPL STATUS:

CLEAN WATER ACT INFO:

NPDES ID:
CWA PERMIT TYPE:
NAICS CODE:
SIC CODE:
CWA INSPS IN LAST 5 YRS:
CWA DAYS LAST INSPN:
CWA INFORMAL ENF ACTS LAST 5 YRS:
CWA FORMAL ENF ACTS LAST 5 YRS:
CWA DATE LAST FORMAL ACTION:

CWA TOTAL PENALTIES:
CWA LAST PENALTY DATE:
CWA LAST PENALTY AMT:
CWA QTRS NONCMPL LAST 5 YRS:

CWA CURR COMPL:
CWA CURR HPV/SNC FLAG: N
CWA 3YR QRTLY COMPL STATUS:
CWA 3YR QRTS EFFL EXCEED:

RCRIS INFO:

RCRA ID: FLR000079905

RCRA TOTAL PENALTIES:

RCRA CURR COMPL: No Violation



Copyright © 1990-2017 Environmental Data Management, Inc.
For further information please contact us at 800-368-7376

Use of this information is strictly limited by EDM's authorization agreement, acknowledged by our clients for each report.

USEPA ENFORCEMENT AND COMPLIANCE HISTORY

(ECHO)

Report Date: 1/25/2018

ECHO Page 2 of 2

RCRA PERMIT TYPE: CESQG

NAICS CODE: 44711

RCRA INSPS IN LAST 5 YRS:

RCRA DAYS LAST EVAL: 2117

RCRA INFORMAL ENF ACTS LAST 5 YRS:

RCRA FORMAL ENF ACTS LAST 5 YRS:

RCRA DATE LAST FORMAL ACTION:

RCRA LAST PENALTY DATE:

RCRA LAST PENALTY AMT:

RCRA QTRS NONCMPL LAST 5 YRS: 0

RCRA CURR HPV/SNC FLAG: N

RCRA 3YR QRTL COMPL STATU

SDWA INFO:

SDWA ID:

SDWA SYST TYPE:

SDWA INFORMAL ENF ACTS LAST 5 YRS:

SDWA FORMAL ENF ACTS LAST 5 YRS:

SDWA CURR COMPL:

SDWA CURR HPV/SNC FLAG: N

TRIS INFO:

TRIS ID:

TRIS TOTAL LBS ONSITE/OFFSITE:

TRIS LBS REL ONSITE:

TRIS LBS TXFR OFFSITE:

TRIS PAST RPTS?:

FED ENF INFO:

TOTAL FEC CASES 5 YRS:

FEC LAST DATE:

FEC TOTAL PENLTY:

GRN HOUSE GAS INFO: GHG ID:

GHG EMISSIONS MT: N



Copyright © 1990-2017 Environmental Data Management, Inc.

For further information please contact us at 800-368-7376

Use of this information is strictly limited by EDM's authorization agreement, acknowledged by our clients for each report.

USEPA RESOURCE CONSERVATION AND RECOVERY ACT INFORMATION (RCRAInfo)

(NONTSD)

Report Date: 1/25/2018

NONTSD Page 1 of 1

FACILITY ID NUMBER, NAME AND LOCATION

FLR000084806
ONE STOP TAILORS & CLEANERS
3203 N NEBRASKA AVE
TAMPA, FL 33603-6031

CONTACT INFORMATION:

3203 N NEBRASKA AVE
TAMPA FL 33603-6031
Contact: ONE STOP TAILOR S AND CLEANER
Contact Telephone:
Contact Email:
Agency Lat - Lon: 27973232 82451073

MAP ID NUMBER:

Dist (Miles):
Direction:

62

N
O
N
T
S
D

[EPA ENVIROFACTS ON LINE REPORT](#) (May Not Be Available For All Records)

RCRIS INFORMATION

NOTIFICATION DATE: 2/24/2002 **SOURCE:** INSPECTION

TSD?: NOT A TSD, VERIFIED
GEN STATUS(Fed): CONDITIONALLY EXEMPT SQG(
GEN STATUS(State): CONDITIONALLY EXEMPT SQG(<100 KG PER MONTH)
MIXED WSTE GEN?: N
IMPORTER?: N
OFFSITE RECPT?: N
TRANSPORTER?: NOT A TRANSPORTER, VERIFIED
XFER FAC?: N
SHRT TRM GEN?: N
RECYCLER?: N
NON-NOTIFIER?: NON-NOTIFIER

UNIV WST DEST?: N
ON SITE BURNER?: N
FURNACE?: N
UNDGRND INJ?: NO UNDERGROUND INJECT
UO BURNER?: N
UO PROC?: N
UO RECY?: N
UO TRANS?: N
UO XFER?: N
UO MRKT BRN?: N
UO SPEC MRKT?: N

VIOLATION INFO

EVAL DT: 1/24/2002 **EVAL AGCY:** STATE **EVAL TYPE:** COMPLIANCE EVALUATION INSPECTION ON-SITE

VIOL FOUND?: Y

VIOL TYPE: 261.A Listing - General
VIOL DT: 01/24/2002 **VIOL DETER AGCY:** STATE **VIOL RESP AGCY:** STATE
ENF DT: 04/11/2002 **ENF AGCY:** STATE **ENF TYPE:** DEP MEETING
COMPL DT: 05/07/2002

VIOL TYPE: 262.A Generators - General
VIOL DT: 01/24/2002 **VIOL DETER AGCY:** STATE **VIOL RESP AGCY:** STATE
ENF DT: 04/11/2002 **ENF AGCY:** STATE **ENF TYPE:** DEP MEETING
COMPL DT: 04/11/2002

VIOL TYPE: XXS State Statute or Regulation
VIOL DT: 01/24/2002 **VIOL DETER AGCY:** STATE **VIOL RESP AGCY:** STATE
ENF DT: 04/11/2002 **ENF AGCY:** STATE **ENF TYPE:** DEP MEETING
COMPL DT: 04/11/2002



Copyright © 1990-2017 Environmental Data Management, Inc.

For further information please contact us at 800-368-7376

Use of this information is strictly limited by EDM's authorization agreement, acknowledged by our clients for each report.

USEPA ENFORCEMENT AND COMPLIANCE HISTORY

(ECHO)

Report Date: 1/25/2018

ECHO Page 1 of 2

FRS ID NUMBER, NAME AND LOCATION:

110012578120
ONE STOP TAILORS & CLEANERS
3203 N NEBRASKA AVE
TAMPA, FL 33603

EPA REG: 04
TRIBAL?: N
FED FAC?:
COUNTY: HILLSBOROUGH
AGENCY LAT/LON: 27.973232/ -82.451073

MAP ID NUMBER:

Dist (Miles):
Direction:

62

ECHO

[ECHO ON LINE REPORTS](#) (May Not Be Available For All Records)

GENERAL FACILITY INFO:

AFS ID?: N
NPDES ID?: N
SDWISID?: N
RCRAInfo ID?: Y
TRIS ID?: N
GHG ID?: N
FAC SIC CODES:
FAC NAICS CODES:
TRIS REPORTER?:
FIPS CODE: 12057
HUC CODE: 03100206
AIR NAA?
WBD CODE: 031002060303
CONG DIST: 14
CENSUS BLK: 12057003200100
MAJ FAC?:
ACTV PERM?: Y
% MINORITY WITHIN 3 MI: 69.101
POP /SQ MI WITHIN 3 MI: 4354.3
TRIBAL WITHIN 25 MI: Seminole Tribe of
Florida - 4.9 mile(s)

INSPS IN 5 YRS: 0
LAST INSP: 1/24/2002
DAYS LAST INSP:
INFORMAL ENF ACTS LAST 5 YRS : 0
LAST INFORMAL ENF ACT : 2/28/2002
FORMAL ENF ACTS LAST 5 YRS : 0
LAST FORMAL ENF ACT :
PENALTIES ASSESSED LAST 5 YRS : 0
TOTAL PENALTIES ASSESSED : 0
LAST PENALTY AMT :

QTRS NONCMPL LAST 5 YRS: 0
PGMS IN NONCOMPL: 0
CURR COMPL: No Violation
CURR IN SNC?: N
3YR QRTLY COMPL STATUS:

LAST EPA INSP:
LAST STATE INSP: 1/24/2002
LAST FORMAL EPA ENF:
LAST FORMAL STATE ENF:
LAST INFORMAL EPA ENF:
LAST INFORMAL STATE ENF: 2/28/2002
FAC FED AGENCY:
FAC IMP WATERS DISCHARGER:

CLEAN AIR ACT INFO:

ICIS AIR ID:
CAA PERMIT TYPE:
NAICS CODE:
SIC CODE:
CAA INSPS IN LAST 5 YRS:
CAA DAYS LAST INSPN:
CAA INFORMAL ENF ACTS LAST 5 YRS:
CAA FORMAL ENF ACTS LAST 5 YRS:
CAA DATE LAST FORMAL ACTION:

CAA TOTAL PENALTIES:
CAA LAST PENALTY DATE:
CAA LAST PENALTY AMT:
CAA QTRS NONCMPL LAST 5 YRS:

CAA CURR COMPL:
CAA CURR HPV/SNC FLAG: N
CAA 3YR QRTLY COMPL STATUS:

CLEAN WATER ACT INFO:

NPDES ID:
CWA PERMIT TYPE:
NAICS CODE:
SIC CODE:
CWA INSPS IN LAST 5 YRS:
CWA DAYS LAST INSPN:
CWA INFORMAL ENF ACTS LAST 5 YRS:
CWA FORMAL ENF ACTS LAST 5 YRS:
CWA DATE LAST FORMAL ACTION:

CWA TOTAL PENALTIES:
CWA LAST PENALTY DATE:
CWA LAST PENALTY AMT:
CWA QTRS NONCMPL LAST 5 YRS:

CWA CURR COMPL:
CWA CURR HPV/SNC FLAG: N
CWA 3YR QRTLY COMPL STATUS:
CWA 3YR QRTS EFFL EXCEED:

RCRIS INFO:

RCRA ID: FLR000084806

RCRA TOTAL PENALTIES:

RCRA CURR COMPL: No Violation



Copyright © 1990-2017 Environmental Data Management, Inc.
For further information please contact us at 800-368-7376

Use of this information is strictly limited by EDM's authorization agreement, acknowledged by our clients for each report.

USEPA ENFORCEMENT AND COMPLIANCE HISTORY

(ECHO)

Report Date: 1/25/2018

ECHO Page 2 of 2

RCRA PERMIT TYPE: CESQG

NAICS CODE:

RCRA INSPS IN LAST 5 YRS:

RCRA DAYS LAST EVAL: 5652

RCRA INFORMAL ENF ACTS LAST 5 YRS:

RCRA FORMAL ENF ACTS LAST 5 YRS:

RCRA DATE LAST FORMAL ACTION:

RCRA LAST PENALTY DATE:

RCRA LAST PENALTY AMT:

RCRA QTRS NONCMPL LAST 5 YRS: 0

RCRA CURR HPV/SNC FLAG: N

RCRA 3YR QRTL COMPL STATU

SDWA INFO:

SDWA ID:

SDWA SYST TYPE:

SDWA INFORMAL ENF ACTS LAST 5 YRS:

SDWA FORMAL ENF ACTS LAST 5 YRS:

SDWA CURR COMPL:

SDWA CURR HPV/SNC FLAG: N

TRIS INFO:

TRIS ID:

TRIS TOTAL LBS ONSITE/OFFSITE:

TRIS LBS REL ONSITE:

TRIS LBS TXFR OFFSITE:

TRIS PAST RPTS?:

FED ENF INFO:

TOTAL FEC CASES 5 YRS:

FEC LAST DATE:

FEC TOTAL PENLTY:

GRN HOUSE GAS INFO: GHG ID:

GHG EMISSIONS MT: N



Copyright © 1990-2017 Environmental Data Management, Inc.

For further information please contact us at 800-368-7376

Use of this information is strictly limited by EDM's authorization agreement, acknowledged by our clients for each report.

USEPA BROWNFIELD PROPERTIES

(USBRWNFLDS)

Report Date: 1/25/2018

USBRWNFLDS Page 1 of 1

PROP ID NO, NAME AND LOCATION:

111450

East Tampa - Hightower Property
3301 N Nebraska Avenue

CURR OWNER: Joyce Hightower
OWNER TYPE: Private
PROPERTY SIZE (ACRES): .2
LOCAL PARCEL NO: A0729194UP00000600011.0

MAP ID NUMBER:

63

Dist (Miles):

Direction:

U
S
B
R
W
N
F
L
D
S

GRANT NO:

GRANT NAME:

GRANT RECIPIENT: Tampa, City of

GRANT TYPE: Assessment

GRANT DATE:

GRANT AMOUNT:

GRANT FUNDING: Hazardous & Petroleum

PREDOMINANT PAST USE (ACRES): GREENSPACE: RESIDENTIAL: COMMERCIAL: INDUSTRIAL: MULTISTORY:

.18

PROPERTY DESCR: Property is currently a tire shop with structures indicative of a former retail gasoline facility. Historical records indicate fuel storage/dispensing and auto repair back to the 1940s.

CONTAMINANT FOUND:

PETRO: CON SUB: ASBESTOS: PCBs: PAHs: VOCs: LEAD: SEL: IRON: ARS: CAD: CHRM: COP: MERC: NI: PEST: SVOCs: OTHER METALS: UNK: NONE:

Y

OTHER: OTHER DESCRIPTION:

CONTAMINANT CLEANED UP:

PETRO: CON SUB: ASBESTOS: PCBs: PAHs: VOCs: LEAD: SEL: IRON: ARS: CAD: CHRM: COP: MERC: NI: PEST: SVOCs: OTHER METALS: UNK: NONE:

OTHER: OTHER DESCRIPTION:

MEDIA AFFECTED:

SOIL: AIR: SUR WAT: GRD WAT: DRK WAT:

Y

MEDIA CLEANED UP:

SOIL: AIR: SUR WAT: GRD WAT: DRK WAT:

INST CONTROL ACTIVITY

IC REQ?: IC IN PLACE?: DATE IC IN PLACE: PROPR CONTROLS:

N

N

SEDMT: BLD MAT: IND AIR: NONE: UNKNOWN: SEDMT: BLD MAT: IND AIR: UNKNOWN: GOVT CONTROLS: ENF/PERMIT TOOLS: INF DEVICES:

ACTIVITY: Phase I Environmental Assessment

63

ASSESSMENT ACTIVITY

START DATE: 4/9/2010
COMPL DATE: 5/10/2010
FUNDING SOURCE: US EPA - Brownfields Assessment Cooperative
FUNDING ENTITY: EPA
FUNDING AMOUNT: 3250

CLEANUP ACTIVITY

CLNUP REQ?: N
START DATE: -
COMPL DATE:
ACRES CLEANED UP:
FUNDING SOURCE: -
FUNDING ENTITY:
FUNDING AMOUNT:
NFA ISSUE DATE:

REDEVELOPMENT ACTIVITY

START DATE:
FUTURE USE GREENSPACE (ACRES):
FUTURE USE RES (ACRES):
FUTURE USE COMM (ACRES):
FUTURE USE IND (ACRES):
FUTURE USE MULTISTORY:
CLNUP/REDEV JOBS:
GREENSPACE CREATED:
FUNDING SOURCE:
FUNDING ENTITY:
FUNDING AMOUNT:

ACTIVITY: Phase II Environmental Assessment

63

ASSESSMENT ACTIVITY

START DATE: 11/15/2010
COMPL DATE: 1/15/2011
FUNDING SOURCE: US EPA - Brownfields Assessment Cooperative
FUNDING ENTITY: EPA
FUNDING AMOUNT: 79206

CLEANUP ACTIVITY

CLNUP REQ?: N
START DATE: -
COMPL DATE:
ACRES CLEANED UP:
FUNDING SOURCE: -
FUNDING ENTITY:
FUNDING AMOUNT:
NFA ISSUE DATE:

REDEVELOPMENT ACTIVITY

START DATE:
FUTURE USE GREENSPACE (ACRES):
FUTURE USE RES (ACRES):
FUTURE USE COMM (ACRES):
FUTURE USE IND (ACRES):
FUTURE USE MULTISTORY:
CLNUP/REDEV JOBS:
GREENSPACE CREATED:
FUNDING SOURCE:
FUNDING ENTITY:
FUNDING AMOUNT:



FDEP SITE INVESTIGATION SECTION SITES, FDEP CLEANUP SITES AND FDER SITES LIST

(STCERC)

Report Date: 1/25/2018

STCERC Page 1 of 1

FACILITY NAME AND LOCATION:

MAP ID NUMBER:

63

STCERC

-HISTORICAL ENTRY-

HIGHTOWER PROPERTY
3301 N NEBRASKA AVE
TAMPA, FL 33603 0

Dist (Miles):

Direction:

AGENCY SITE LAT/LON:

[FDEP INFORMATION PORTAL ON LINE DOCUMENTS](#) (May Not Be Available For All Records)

FDEP SITE INVESTIGATION SECTION INFO:

SITE NO: 9812414

DISTRICT: SWD

ALT SITE NO:

FDEP CLEANUP SITES INFO:

FDEP CLEANUP NO: 39874617

CLEANUP SITES SOURCE: STCM

CLEANUP SITES SOURCE ID: 9812414

CLEANUP SITES COMMENTS: PENDING

CLEANUP SITES PGM AREA: TK

CLEANUP SITES CATEGORY: PETRO

CLEANUP SITES REMED STATUS: PENDING

FDER SITES LIST INFO:

SITE NUMBER:

PROJECT MGR:

STATUS:

LEAD UNIT:

ATTORNEY:

STATUS DATE:

SUPPORT UNIT:



Copyright © 1990-2017 Environmental Data Management, Inc.

For further information please contact us at 800-368-7376

Use of this information is strictly limited by EDM's authorization agreement, acknowledged by our clients for each report.

FDEP SOLID WASTE FACILITIES LIST

(SLDWST)

Report Date: 1/25/2018

SLDWST Page 1 of 1

FACILITY ID, NAME AND LOCATION:

98469
JOHN ESCHAVARRIA
3301 N. NEBRASKA AVENUE
TAMPA, FL 33603

DISTRICT SWD
COUNTY HILLSBOROUGH
SEC/TWN/RN //
AGENCY LAT: ::
AGENCY LON: ::

MAP ID NUMBER:

Dist (Miles):

Direction:

63

SLDWST

RESP AUTHORITY:

SITE CONTACT:

LAND OWNER:

, 33603

FACILITY CLASS: 754/WASTE TIRE COLLECTOR

CLASS STATUS: INACTIVE (I)

[FDEP INFORMATION PORTAL ON LINE DOCUMENTS](#) (May Not Be Available For All Records)

[FDEP INFORMATION PORTAL ON LINE REPORTS](#) (May Not Be Available For All Records)



Copyright © 1990-2017 Environmental Data Management, Inc.

For further information please contact us at 800-368-7376

Use of this information is strictly limited by EDM's authorization agreement, acknowledged by our clients for each report.

FDEP LEAKING UNDERGROUND STORAGE TANKS REPORT

(LUST)

Report Date: 1/25/2018

LUST Page 1 of 2

FACILITY ID NUMBER, NAME AND LOCATION

9812414
HIGHTOWER PROPERTY
3301 N NEBRASKA AVE
TAMPA, FL 33603-

OWNERSHIP INFO:

ACCOUNT OWNER
HIGHTOWER PROPERTY
4201 N 15TH ST ATTN: JOYCE HIGH
TAMPA, FL 33610-
(813)448-4494
COUNTY ID: 29 HILLSBOROUGH
AGCY LAT/LON(DMS): 27,58,25.1332 82,27,3.4808
FAC OPERATOR: SHAWN LASSETER (TBE)
FAC TEL #: (727)531-3505

MAP ID NUMBER:

Dist (Miles):
Direction:

63

L
U
S
T

[FDEP INFORMATION PORTAL ON LINE DOCUMENTS](#) (May Not Be Available For All Records)

FAC STATUS: CLOSED

FAC TYPE: A - Retail Station

SCORE 10

SCORE EFF DT: 4/10/2012

RANK:

SCORE WHEN RANKED:

FAC CLNUP STATUS:

DISCHARGE INFORMATION

DISCHARGE DATE: 11/26/2010

Mapid: 63

INSPECTION DATE:

CLEANUP REQUIRED R - CLEANUP REQUIRED

CLEANUP COMBINED:

INFO SOURCE: C - CLOSURE REPORT

DISCH CLNUP STATUS: 11/02/2012 LNFA - LOW SCORE SITE INITIATIVE NO FURTHER ACTION

CONTAMINATED MEDIA?: SOIL: Y SUR WATER: N GR WATER: N MON WELL: N # DW WELLS CONTAMINATED:

POLLUTANT : K - Kerosene

GALLONS

OTHER

CLEANUP WORK STATUS: COMPLETED

CLEANUP INFORMATION

Mapid: 63

PGM ELIG OFF:

PGM ELIG SCORE:

PGM ELIG SCORE EFF DT:

PGM ELIG R

ELIG STAT:

ELIG STAT DT:

APPL RCVD:

LOI:

ELIG LTR SNT:

REDETERM:

DEDUCT AMT:

DEDUCT PD TO DT:

COPAY AMT:

COPAY TO DT:

CAP AMT:

CLNUP PROG:

CLNUP OFF: PCLP29 - HILLSBOROUGH ENVIRONMENTAL PROTECTION COMMISSION

SITE ASSESSMENT

CLNP RESP: RP - RESPONSIBLE PARTY

FUND ELLIG: -

ACTUAL COMPLETION DATE:

PAYMENT DATE:

ACTUAL COST:

REMEDIAL ACTION PLAN

CLEANUP RESP: -

FUND ELLIG: -

ORDER APPRV DATE:

ACTUAL COMPL DATE:

PAYMENT DATE:

ACTUAL COST:

REMEDIAL ACTION

CLEANUP RESP: RP - RESPONSIBLE PARTY

FUND ELLIG: -

ACTUAL COST:

YEARS TO COMPL: 0

SITE REHABILITATION COMPLETION REPORT

ACTION TYPE: LNFA - LSSI NO FURTHER ACTION

SUBMIT DATE: 10-02-2012

REVIEW DATE: 10-15-2012

ISSUE DATE: 11-02-2012

COMPL STATUS: A - APPROVED

COMPL STATUS DT: 10-16-2012

COMMENTS:

SOURCE REMOVAL

CLEANUP RESP: -

FUND ELLIG: -

ACTUAL COMPLETION DATE:

FREE PRODUCT REMOVAL?(Y/N):

SOIL REMOVAL?(Y/N):

SOIL TONNAGE REMOVED:

SOIL TREATMENT?(Y/N):

OTHER TREATMENT?:

ALT PROC STATUS:

ALT PROC STATUS DT:

ALT PROC COMMENT:



Copyright © 1990-2017 Environmental Data Management, Inc.

For further information please contact us at 800-368-7376

Use of this information is strictly limited by EDM's authorization agreement, acknowledged by our clients for each report.

FDEP LEAKING UNDERGROUND STORAGE TANKS REPORT

(LUST)

Report Date: 1/25/2018

LUST Page 2 of 2

TANKS Data for LUST Sites:

FACILITY ID NUMBER, NAME AND LOCATION		OWNERSHIP INFORMATION		MAP ID NUMBER: 63	
9812414 HIGHTOWER PROPERTY 3301 N NEBRASKA AVE TAMPA, FL 33603		HIGHTOWER PROPERTY 4201 N 15TH ST ATTN: JOYCE HIG TAMPA, FL 33610 CONTACT TEL #: (813) 448-4494 CONTACT: JOYCE HIGHTOWER FACILITY TEL #: (727) 531-3505 COUNTY ID: 29 HILLSBOROUGH		Dist (Miles): Direction:	
FDEP INFORMATION PORTAL ON LINE DOCUMENTS (May Not Be Available For All Records)					
FAC STATUS: CLOSED		FAC TYPE: Retail Station			
TANK #:	TANK VOL(GALS):	INST.DATE:	TANK CONTENTS:	TANK POSITION:	TANK STATUS (as of...)
1	400		Unknown/Not Reported	UNDERGROUND	REMOVED 05-Nov-2010
CONSTRUCTION TYPE: PIPING TYPE: LEAK MONITORING:					
TANK #:	TANK VOL(GALS):	INST.DATE:	TANK CONTENTS:	TANK POSITION:	TANK STATUS (as of...)
2	400		Unknown/Not Reported	UNDERGROUND	REMOVED 01-Nov-2010
CONSTRUCTION TYPE: PIPING TYPE: LEAK MONITORING:					
TANK #:	TANK VOL(GALS):	INST.DATE:	TANK CONTENTS:	TANK POSITION:	TANK STATUS (as of...)
3	2000		Unknown/Not Reported	UNDERGROUND	REMOVED 05-Nov-2010
CONSTRUCTION TYPE: PIPING TYPE: LEAK MONITORING:					
TANK #:	TANK VOL(GALS):	INST.DATE:	TANK CONTENTS:	TANK POSITION:	TANK STATUS (as of...)
4	2000		Unknown/Not Reported	UNDERGROUND	REMOVED 05-Nov-2010
CONSTRUCTION TYPE: PIPING TYPE: LEAK MONITORING:					
TANK #:	TANK VOL(GALS):	INST.DATE:	TANK CONTENTS:	TANK POSITION:	TANK STATUS (as of...)
5	3000		Unknown/Not Reported	UNDERGROUND	REMOVED 05-Nov-2010
CONSTRUCTION TYPE: PIPING TYPE: LEAK MONITORING:					

T
A
N
K
S



Copyright © 1990-2017 Environmental Data Management, Inc.
For further information please contact us at 800-368-7376

Use of this information is strictly limited by EDM's authorization agreement, acknowledged by our clients for each report.

FDEP INSTITUTIONAL/ENGINEERING CONTROLS REGISTRY

(INSTENG)

Report Date: 1/25/2018

INSTENG Page 1 of 1

FACILITY ID NUMBER, NAME AND LOCATION:

882
HIGHTOWER PROPERTY
3301 NORTH NEBRASKA AVENUE
TAMPA, FL 33603

ICR CONTROL #: 882
SITE ID #: 9812414
FDEP ARCHV SITE ID #: 9812414
COUNTY: HILLSBOROUGH
SEC-TWP-RNG:
SITE LAT/LON: 27.973648 -82.450966
PARCEL ID, BOOK, PG: A-07-29-19-4UP-000006-00011.0 / NA / NA

MAP ID NUMBER:

Dist (Miles):
Direction:

63

I
N
S
T
E
N
G

LEGAL DESCR:

COMMENTS: Limited groundwater (GW) assessment completed under LSSI Program. Minimal on-site contamination levels met LSSI NFA criteria. Do not use GW for drinking water or irrigation. For clarification, contact DEP LSSI Coordinator.

[FDEP INFORMATION PORTAL ON LINE DOCUMENTS](#) (May Not Be Available For All Records)

CONTROL MECHANISM: LSSI NFA ORDER

PRGM AREA: PETROLEUM IC RECORDED: ORDER ISSUED: 11/2/2012

INST CONTROL TYPE: LSSI NFA ORDER

ENG CONTROL TYPE: NONE

CONTAM MEDIA: SOIL CONTAMNT: PETROLEUM (INCLUDES BTEX AND MTBE)

LAST INSP DATE: DATE IC REMOVED: DATE IC AMENDED:

CONTROL MECHANISM: LSSI NFA ORDER/REGISTRY

PRGM AREA: PETROLEUM IC RECORDED: ORDER ISSUED: 11/2/2012

INST CONTROL TYPE: LSSI NFA ORDER / REGISTRY

ENG CONTROL TYPE: NONE

CONTAM MEDIA: SOIL CONTAMNT: PETROLEUM (INCLUDES BTEX AND MTBE)

LAST INSP DATE: DATE IC REMOVED: DATE IC AMENDED:



Copyright © 1990-2017 Environmental Data Management, Inc.

For further information please contact us at 800-368-7376

Use of this information is strictly limited by EDM's authorization agreement, acknowledged by our clients for each report.

FDEP SOLID WASTE FACILITIES LIST

(SLDWST)

Report Date: 1/25/2018

SLDWST Page 1 of 1

FACILITY ID, NAME AND LOCATION:

95720
CHANDRA PATEL
3201 N. NEBRASKA AVE
TAMPA, FL 33603

DISTRICT SWD
COUNTY HILLSBOROUGH
SEC/TWN/RN //
AGENCY LAT: ::
AGENCY LON: ::

MAP ID NUMBER:

Dist (Miles):

Direction:

64

SLDWST

RESP AUTHORITY:

SITE CONTACT:

LAND OWNER:

, 33603

FACILITY CLASS: 754/WASTE TIRE COLLECTOR

CLASS STATUS: REGISTERED (R)

[FDEP INFORMATION PORTAL ON LINE DOCUMENTS](#) (May Not Be Available For All Records)

[FDEP INFORMATION PORTAL ON LINE REPORTS](#) (May Not Be Available For All Records)



Copyright © 1990-2017 Environmental Data Management, Inc.

For further information please contact us at 800-368-7376

Use of this information is strictly limited by EDM's authorization agreement, acknowledged by our clients for each report.

FDEP SITE INVESTIGATION SECTION SITES, FDEP CLEANUP SITES AND FDER SITES LIST

(STCERC)

Report Date: 1/25/2018

STCERC Page 1 of 1

FACILITY NAME AND LOCATION:

GOLDSTAR FOODS
2317 N NEBRASKA AVE
TAMPA, FL 33602 1723

MAP ID NUMBER:

Dist (Miles):

Direction:

65

STCERC

AGENCY SITE LAT/LON: 27.966685561516 -82.45098520462

[FDEP INFORMATION PORTAL ON LINE DOCUMENTS](#) (May Not Be Available For All Records)

FDEP SITE INVESTIGATION SECTION INFO:

SITE NO: 8944840

DISTRICT: SWD

ALT SITE NO:

FDEP CLEANUP SITES INFO:

FDEP CLEANUP NO: 51364529

CLEANUP SITES SOURCE: STCM

CLEANUP SITES SOURCE ID: 8944840

CLEANUP SITES COMMENTS: ACTIVE

CLEANUP SITES PGM AREA: TK

CLEANUP SITES CATEGORY: PETRO

CLEANUP SITES REMED STATUS: ACTIVE

FDER SITES LIST INFO:

SITE NUMBER:

PROJECT MGR:

STATUS:

LEAD UNIT:

ATTORNEY:

STATUS DATE:

SUPPORT UNIT:



Copyright © 1990-2017 Environmental Data Management, Inc.

For further information please contact us at 800-368-7376

Use of this information is strictly limited by EDM's authorization agreement, acknowledged by our clients for each report.

FDEP LEAKING UNDERGROUND STORAGE TANKS REPORT

(LUST)

Report Date: 1/25/2018

LUST Page 1 of 2

FACILITY ID NUMBER, NAME AND LOCATION

8944840
GOLDSTAR FOODS
2317 N NEBRASKA AVE
TAMPA, FL 33602-1723

OWNERSHIP INFO:

ACCOUNT OWNER
O'HENRY FOODS
16019 GLEN HAVEN DR ATTN: BURT
TAMPA, FL 33618-
(813)969-3970
COUNTY ID: 29 HILLSBOROUGH
AGCY LAT/LON(DMS): 27,58,0.0494 82,27,3.5345
FAC OPERATOR: RAID DARWISH
FAC TEL #: (813)443-5022

MAP ID NUMBER:

Dist (Miles):
Direction:

65

L
U
S
T

[FDEP INFORMATION PORTAL ON LINE DOCUMENTS](#) (May Not Be Available For All Records)

FAC STATUS: OPEN

FAC TYPE: A - Retail Station

SCORE 10

SCORE EFF DT: 4/6/2012

RANK:

SCORE WHEN RANKED:

FAC CLNUP STATUS:

DISCHARGE INFORMATION

DISCHARGE DATE: 11/30/2010

Mapid: 65

INSPECTION DATE:

CLEANUP WORK STATUS: INACTIVE

CLEANUP REQUIRED: R - CLEANUP REQUIRED

CLEANUP COMBINED:

INFO SOURCE: D - DISCHARGE NOTIFICATION

DISCH CLNUP STATUS: 03/14/2012 SA - SA ONGOING

CONTAMINATED MEDIA?: SOIL: Y SUR WATER: N GR WATER: N MON WELL: N # DW WELLS CONTAMINATED:

POLLUTANT: B - Unleaded Gas GALLONS OTHER Mid-grade

CLEANUP INFORMATION

Mapid: 65

PGM ELIG OFF:

PGM ELIG SCORE:

PGM ELIG SCORE EFF DT:

PGM ELIG R

ELIG STAT:

ELIG STAT DT:

APPL RCVD:

LOI:

ELIG LTR SNT:

REDETERM:

DEDUCT AMT:

DEDUCT PD TO DT:

COPAY AMT:

COPAY TO DT:

CAP AMT:

CLNUP PROG:

CLNUP OFF: PCLP29 - HILLSBOROUGH ENVIRONMENTAL PROTECTION COMMISSION

SITE ASSESSMENT

CLNP RESP: RP - RESPONSIBLE PARTY

FUND ELLIG: -

ACTUAL COMPLETION DATE:

PAYMENT DATE:

ACTUAL COST:

REMEDIAL ACTION PLAN

CLEANUP RESP: -

FUND ELLIG: -

ORDER APPRV DATE:

ACTUAL COMPL DATE:

PAYMENT DATE:

ACTUAL COST:

REMEDIAL ACTION

CLEANUP RESP: -

FUND ELLIG: -

ACTUAL COST:

YEARS TO COMPL:

SITE REHABILITATION COMPLETION REPORT

ACTION TYPE: -

SUBMIT DATE:

REVIEW DATE:

ISSUE DATE:

COMPL STATUS: -

COMPL STATUS DT:

COMMENTS:

SOURCE REMOVAL

CLEANUP RESP: -

FUND ELLIG: -

ACTUAL COMPLETION DATE:

FREE PRODUCT REMOVAL?(Y/N):

SOIL REMOVAL?(Y/N):

SOIL TONNAGE REMOVED:

SOIL TREATMENT?(Y/N):

OTHER TREATMENT?:

ALT PROC STATUS:

ALT PROC STATUS DT:

ALT PROC COMMENT:



Copyright © 1990-2017 Environmental Data Management, Inc.

For further information please contact us at 800-368-7376

Use of this information is strictly limited by EDM's authorization agreement, acknowledged by our clients for each report.

FDEP LEAKING UNDERGROUND STORAGE TANKS REPORT

(LUST)

Report Date: 1/25/2018

LUST Page 2 of 2

TANKS Data for LUST Sites:

FACILITY ID NUMBER, NAME AND LOCATION		OWNERSHIP INFORMATION		MAP ID NUMBER: 65	
8944840 GOLDSTAR FOODS 2317 N NEBRASKA AVE TAMPA, FL 33602		O'HENRY FOODS 16019 GLEN HAVEN DR ATTN: BURT TAMPA, FL 33618 CONTACT TEL #: (813) 969-3970 CONTACT: BURT JAGNOHAN/ SHIRLEY FACILITY TEL #: (813) 443-5022 COUNTY ID: 29 HILLSBOROUGH		Dist (Miles): Direction:	
FDEP INFORMATION PORTAL ON LINE DOCUMENTS (May Not Be Available For All Records)					
FAC STATUS: OPEN		FAC TYPE: Retail Station			
TANK #:	TANK VOL(GALS):	INST.DATE:	TANK CONTENTS:	TANK POSITION:	TANK STATUS (as of...)
1	6000	01-Jul-1984	Unleaded Gas	UNDERGROUND	REMOVED 16-Nov-2010
CONSTRUCTION TYPE: FIBERGLASS/SPILL CONTAINMENT BUCKET/FLOW SHUT OFF/TIGHT FILL					
PIPING TYPE: FIBERGLASS/DOUBLE WALL/PRESSURIZED PIPING SYSTEM/DISPENSER LINERS					
LEAK MONITORING: VISUAL INSPECT PIPE SUMPS/VISUAL INSPECT DISPENSER LINERS/MECHANICAL LINE LEAK DETECTOR/MONITOR DBL WALL PIPE SPACE/STATISTICAL INVENTORY RECONCILE					
TANK #:	TANK VOL(GALS):	INST.DATE:	TANK CONTENTS:	TANK POSITION:	TANK STATUS (as of...)
2	6000	01-Jul-1984	Unleaded Gas	UNDERGROUND	REMOVED 16-Nov-2010
CONSTRUCTION TYPE: FIBERGLASS/SPILL CONTAINMENT BUCKET/FLOW SHUT OFF/TIGHT FILL					
PIPING TYPE: FIBERGLASS/DOUBLE WALL/PRESSURIZED PIPING SYSTEM/DISPENSER LINERS					
LEAK MONITORING: VISUAL INSPECT PIPE SUMPS/VISUAL INSPECT DISPENSER LINERS/MECHANICAL LINE LEAK DETECTOR/MONITOR DBL WALL PIPE SPACE/STATISTICAL INVENTORY RECONCILE					
TANK #:	TANK VOL(GALS):	INST.DATE:	TANK CONTENTS:	TANK POSITION:	TANK STATUS (as of...)
3	6000	01-Jul-1984	Unleaded Gas	UNDERGROUND	REMOVED 16-Nov-2010
CONSTRUCTION TYPE: FIBERGLASS/SPILL CONTAINMENT BUCKET/FLOW SHUT OFF/TIGHT FILL					
PIPING TYPE: FIBERGLASS/DOUBLE WALL/PRESSURIZED PIPING SYSTEM/DISPENSER LINERS					
LEAK MONITORING: VISUAL INSPECT PIPE SUMPS/VISUAL INSPECT DISPENSER LINERS/MECHANICAL LINE LEAK DETECTOR/MONITOR DBL WALL PIPE SPACE/STATISTICAL INVENTORY RECONCILE					
TANK #:	TANK VOL(GALS):	INST.DATE:	TANK CONTENTS:	TANK POSITION:	TANK STATUS (as of...)
4	550		Kerosene	UNDERGROUND	REMOVED 30-Apr-1992
CONSTRUCTION TYPE: STEEL					
PIPING TYPE:					
LEAK MONITORING: NONE					
TANK #:	TANK VOL(GALS):	INST.DATE:	TANK CONTENTS:	TANK POSITION:	TANK STATUS (as of...)
5	20000	01-Nov-2010	Unleaded Gas	UNDERGROUND	IN SERVICE 01-Nov-2010
CONSTRUCTION TYPE: BALL CHECK VALVE/STEEL/COMPARTMENTED/SPILL CONTAINMENT BUCKET/FLOW SHUT OFF/DOUBLE WALL-TANK JACKET					
PIPING TYPE: DOUBLE WALL/PRESSURIZED PIPING SYSTEM/DISPENSER LINERS/APPROVED SYNTHETIC MATERIAL					
LEAK MONITORING: CONTINUOUS ELECTRONIC SENSING/ELECTRONIC MONITOR PIPE SUMPS/VISUAL INSPECT DISPENSER LINERS/MONITOR DBL WALL TANK SPACE/MECHANICAL LINE LEAK DETECTOR/MONITOR DBL WALL PIPE SPACE					

T
A
N
K
S



Copyright © 1990-2017 Environmental Data Management, Inc.
For further information please contact us at 800-368-7376

Use of this information is strictly limited by EDM's authorization agreement, acknowledged by our clients for each report.

FDEP STORAGE TANKS REPORT

(TANKS)

Report Date: 1/25/2018

TANKS Page 1 of 1

FACILITY ID NUMBER, NAME AND LOCATION

8508941
COASTAL MART #643
2309 N NEBRASKA AVE
TAMPA, FL 33602

OWNERSHIP INFORMATION

COASTAL MART INC
9 GREENWAY PLAZA #1996 ATTN: VA
HOUSTON, TX 77046
CONTACT TEL #: (800) 877-3939
CONTACT: HOLLY EDMONDS
COUNTY: 29 HILLSBOROUGH
AGCY LAT/LON: 27 57 57 / 82 27 4

MAP ID NUMBER:

Dist (Miles):
Direction:

66

T
A
N
K
S

[FDEP INFORMATION PORTAL ON LINE DOCUMENTS](#) (May Not Be Available For All Records)

FAC STATUS: CLOSED

FAC TYPE: Retail Station

TANK #:	TANK VOL(GALS):	INST.DATE:	TANK CONTENTS:	TANK POSITION:	TANK STATUS (as of...)
1	8000	01-Dec-1969	Other Non Regulated	UNDERGROUND	REMOVED 31-Dec-1990

CONSTRUCTION TYPE: AC

BALL CHECK VALVE/STEEL

PIPING TYPE:

LEAK MONITORING: 8

MANUALLY SAMPLED WELLS

TANK #:	TANK VOL(GALS):	INST.DATE:	TANK CONTENTS:	TANK POSITION:	TANK STATUS (as of...)
2	6000	01-Dec-1969	Other Non Regulated	UNDERGROUND	REMOVED 31-Dec-1990

CONSTRUCTION TYPE: AC

BALL CHECK VALVE/STEEL

PIPING TYPE:

LEAK MONITORING: 8

MANUALLY SAMPLED WELLS

TANK #:	TANK VOL(GALS):	INST.DATE:	TANK CONTENTS:	TANK POSITION:	TANK STATUS (as of...)
3	6000	01-Dec-1969	Other Non Regulated	UNDERGROUND	REMOVED 31-Dec-1990

CONSTRUCTION TYPE: AC

BALL CHECK VALVE/STEEL

PIPING TYPE:

LEAK MONITORING: 8

MANUALLY SAMPLED WELLS

TANK #:	TANK VOL(GALS):	INST.DATE:	TANK CONTENTS:	TANK POSITION:	TANK STATUS (as of...)
4	10000		Other Non Regulated	UNDERGROUND	REMOVED 31-Dec-1990

CONSTRUCTION TYPE: C

STEEL

PIPING TYPE:

LEAK MONITORING: 8

MANUALLY SAMPLED WELLS

TANK #:	TANK VOL(GALS):	INST.DATE:	TANK CONTENTS:	TANK POSITION:	TANK STATUS (as of...)
5	10000		Other Non Regulated	UNDERGROUND	REMOVED 31-Dec-1990

CONSTRUCTION TYPE: C

STEEL

PIPING TYPE:

LEAK MONITORING: 8

MANUALLY SAMPLED WELLS



Copyright © 1990-2017 Environmental Data Management, Inc.

For further information please contact us at 800-368-7376

Use of this information is strictly limited by EDM's authorization agreement, acknowledged by our clients for each report.

FDEP SOLID WASTE FACILITIES LIST

(SLDWST)

Report Date: 1/25/2018

SLDWST Page 1 of 1

FACILITY ID, NAME AND LOCATION:

97050
BRIAN MC GINITY
3 22ND AVE
TAMPA, FL 33619

DISTRICT ALL
COUNTY HILLSBOROUGH
SEC/TWN/RN //
AGENCY LAT: ::
AGENCY LON: ::

MAP ID NUMBER:

Dist (Miles):

Direction:

67

SLDWST

RESP AUTHORITY:

SITE CONTACT:

LAND OWNER:

, 33619

FACILITY CLASS: 754/WASTE TIRE COLLECTOR

CLASS STATUS: INACTIVE (I)

[FDEP INFORMATION PORTAL ON LINE DOCUMENTS](#) (May Not Be Available For All Records)

[FDEP INFORMATION PORTAL ON LINE REPORTS](#) (May Not Be Available For All Records)



Copyright © 1990-2017 Environmental Data Management, Inc.

For further information please contact us at 800-368-7376

Use of this information is strictly limited by EDM's authorization agreement, acknowledged by our clients for each report.

FDEP LEAKING UNDERGROUND STORAGE TANKS REPORT

(LUST)

Report Date: 1/25/2018

LUST Page 1 of 3

FACILITY ID NUMBER, NAME AND LOCATION

9102252
GIGLIO PROPERTY
2007 NEBRASKA AVE
TAMPA, FL 33605-

OWNERSHIP INFO:

ACCOUNT OWNER
GIGLIO, NAOMI
502 N OREGON AVE ATTN D MINAR
TAMPA, FL 33606-
(813)253-8871
COUNTY ID: 29 HILLSBOROUGH
AGCY LAT/LON(DMS): 27,57,46.04 82,27,3.33
FAC OPERATOR: GIGLIO, NAOMI
FAC TEL #:

MAP ID NUMBER:

Dist (Miles):
Direction:

68

L
U
S
T

[FDEP INFORMATION PORTAL ON LINE DOCUMENTS](#) (May Not Be Available For All Records)

FAC STATUS: CLOSED

FAC TYPE: A - Retail Station

SCORE

SCORE EFF DT:

RANK:

SCORE WHEN RANKED:

FAC CLNUP STATUS:

DISCHARGE INFORMATION

DISCHARGE DATE: 3/21/1991

Mapid: 68

INSPECTION DATE:

CLEANUP REQUIRED: N - NO CLEANUP REQUIRED

CLEANUP COMBINED:

INFO SOURCE: A - ABANDONED TANK RESTORATION

DISCH CLNUP STATUS: 05/29/2001 NREQ - CLEANUP NOT REQUIRED

CONTAMINATED MEDIA?: SOIL:

SUR WATER:

GR WATER:

MON WELL:

DW WELLS CONTAMINATED:

POLLUTANT : Y - Unknown/Not Reported

GALLONS

OTHER

CLEANUP INFORMATION

Mapid: 68

PGM ELIG OFF:

PGM ELIG SCORE:

PGM ELIG SCORE EFF DT:

PGM ELIG R

ELIG STAT:

ELIG STAT DT:

APPL RCVD:

LOI:

ELIG LTR SNT:

REDETERM:

DEDUCT AMT:

DEDUCT PD TO DT:

COPAY AMT:

COPAY TO DT:

CAP AMT:

CLNUP PROG:

CLNUP OFF: PCLP29 - HILLSBOROUGH ENVIRONMENTAL PROTECTION COMMISSION

SITE ASSESSMENT

CLNP RESP: ST - STATE

FUND ELLIG: -

ACTUAL COMPLETION DATE:

PAYMENT DATE:

ACTUAL COST:

REMEDIAL ACTION PLAN

CLEANUP RESP: ST - STATE

FUND ELLIG: -

ORDER APPRV DATE:

ACTUAL COMPL DATE:

PAYMENT DATE:

ACTUAL COST:

REMEDIAL ACTION

CLEANUP RESP: ST - STATE

FUND ELLIG: -

ACTUAL COST:

YEARS TO COMPL:

SITE REHABILITATION COMPLETION REPORT

ACTION TYPE: -

SUBMIT DATE:

REVIEW DATE:

ISSUE DATE:

COMPL STATUS: -

COMPL STATUS DT:

COMMENTS:

SOURCE REMOVAL

CLEANUP RESP: -

FUND ELLIG: -

ACTUAL COMPLETION DATE:

FREE PRODUCT REMOVAL?(Y/N):

SOIL REMOVAL?(Y/N):

SOIL TONNAGE REMOVED:

SOIL TREATMENT?(Y/N):

OTHER TREATMENT?:

ALT PROC STATUS:

ALT PROC STATUS DT:

ALT PROC COMMENT:



Copyright © 1990-2017 Environmental Data Management, Inc.

For further information please contact us at 800-368-7376

Use of this information is strictly limited by EDM's authorization agreement, acknowledged by our clients for each report.

FDEP LEAKING UNDERGROUND STORAGE TANKS REPORT

(LUST)

Report Date: 1/25/2018

LUST Page 2 of 3

TANKS Data for LUST Sites:

FACILITY ID NUMBER, NAME AND LOCATION		OWNERSHIP INFORMATION		MAP ID NUMBER: 68	
9102252 GIGLIO PROPERTY 2007 NEBRASKA AVE TAMPA, FL 33605		GIGLIO, NAOMI 502 N OREGON AVE ATTN D MINARDI TAMPA, FL 33606 CONTACT TEL #: (813) 253-8871 CONTACT: DARRYL MINARDI FACILITY TEL #: COUNTY ID: 29 HILLSBOROUGH		Dist (Miles): Direction:	
FDEP INFORMATION PORTAL ON LINE DOCUMENTS (May Not Be Available For All Records)					
FAC STATUS: CLOSED		FAC TYPE: Retail Station			
TANK #:	TANK VOL(GALS):	INST.DATE:	TANK CONTENTS:	TANK POSITION:	TANK STATUS (as of...)
1	4000		Unleaded Gas	UNDERGROUND	REMOVED 31-Mar-1991
CONSTRUCTION TYPE: STEEL PIPING TYPE: LEAK MONITORING: NOT REQUIRED					
TANK #:	TANK VOL(GALS):	INST.DATE:	TANK CONTENTS:	TANK POSITION:	TANK STATUS (as of...)
2	4000		Unleaded Gas	UNDERGROUND	REMOVED 31-Mar-1991
CONSTRUCTION TYPE: STEEL PIPING TYPE: LEAK MONITORING: NOT REQUIRED					
TANK #:	TANK VOL(GALS):	INST.DATE:	TANK CONTENTS:	TANK POSITION:	TANK STATUS (as of...)
3	1000		Unleaded Gas	UNDERGROUND	REMOVED 31-Mar-1991
CONSTRUCTION TYPE: STEEL PIPING TYPE: LEAK MONITORING: NOT REQUIRED					
TANK #:	TANK VOL(GALS):	INST.DATE:	TANK CONTENTS:	TANK POSITION:	TANK STATUS (as of...)
4	125		Unleaded Gas	UNDERGROUND	REMOVED 31-Mar-1991
CONSTRUCTION TYPE: STEEL PIPING TYPE: LEAK MONITORING: NOT REQUIRED					
TANK #:	TANK VOL(GALS):	INST.DATE:	TANK CONTENTS:	TANK POSITION:	TANK STATUS (as of...)
5	125		Unleaded Gas	UNDERGROUND	REMOVED 31-Mar-1991
CONSTRUCTION TYPE: STEEL PIPING TYPE: LEAK MONITORING: NOT REQUIRED					
TANK #:	TANK VOL(GALS):	INST.DATE:	TANK CONTENTS:	TANK POSITION:	TANK STATUS (as of...)
6	125		Unleaded Gas	UNDERGROUND	REMOVED 31-Mar-1991
CONSTRUCTION TYPE: STEEL PIPING TYPE: LEAK MONITORING: NOT REQUIRED					

TANKS



Copyright © 1990-2017 Environmental Data Management, Inc.
For further information please contact us at 800-368-7376

Use of this information is strictly limited by EDM's authorization agreement, acknowledged by our clients for each report.

FDEP LEAKING UNDERGROUND STORAGE TANKS REPORT

(LUST)

Report Date: 1/25/2018

LUST Page 3 of 3

<u>TANK #:</u>	<u>TANK VOL(GALS):</u>	<u>INST.DATE:</u>	<u>TANK CONTENTS:</u>	<u>TANK POSITION:</u>	<u>TANK STATUS (as of...)</u>
7	125		Unleaded Gas	UNDERGROUND	REMOVED 31-Mar-1991

CONSTRUCTION TYPE: STEEL

PIPING TYPE:

LEAK MONITORING: NOT REQUIRED

<u>TANK #:</u>	<u>TANK VOL(GALS):</u>	<u>INST.DATE:</u>	<u>TANK CONTENTS:</u>	<u>TANK POSITION:</u>	<u>TANK STATUS (as of...)</u>
8	125		Unleaded Gas	UNDERGROUND	REMOVED 31-Mar-1991

CONSTRUCTION TYPE: STEEL

PIPING TYPE:

LEAK MONITORING: NOT REQUIRED

<u>TANK #:</u>	<u>TANK VOL(GALS):</u>	<u>INST.DATE:</u>	<u>TANK CONTENTS:</u>	<u>TANK POSITION:</u>	<u>TANK STATUS (as of...)</u>
9	125		Unleaded Gas	UNDERGROUND	REMOVED 31-Mar-1991

CONSTRUCTION TYPE: STEEL

PIPING TYPE:

LEAK MONITORING: NOT REQUIRED



Copyright © 1990-2017 Environmental Data Management, Inc.

For further information please contact us at 800-368-7376

Use of this information is strictly limited by EDM's authorization agreement, acknowledged by our clients for each report.

USEPA ENFORCEMENT AND COMPLIANCE HISTORY

(ECHO)

Report Date: 1/25/2018

ECHO Page 1 of 2

FRS ID NUMBER, NAME AND LOCATION:

110037468380
ALL CHILDREN'S BOARD - PROPOSE
1002 E PALM AVE
TAMPA, FL 33605

EPA REG: 04
TRIBAL?: N
FED FAC?: N
COUNTY: HILLSBOROUGH
AGENCY LAT/LON: 27.96244/ -82.44962

MAP ID NUMBER:

Dist (Miles):
Direction:

69

ECHO

ECHO ON LINE REPORTS (May Not Be Available For All Records)

GENERAL FACILITY INFO:

AFS ID?: N
NPDES ID?: Y
SDWISID?: N
RCRAInfo ID?: N
TRIS ID?: N
GHG ID?: N
FAC SIC CODES:
FAC NAICS CODES:
TRIS REPORTER?:
FIPS CODE: FL057
HUC CODE: 03100206
AIR NAA?
WBD CODE:
CONG DIST: 14
CENSUS BLK: 12057003900102
MAJ FAC?:
ACTV PERM?:
% MINORITY WITHIN 3 MI: 64.54
POP /SQ MI WITHIN 3 MI: 4138.46
TRIBAL WITHIN 25 MI: Seminole Tribe of
Florida - 5.1 mile(s)

INSPS IN 5 YRS: 0
LAST INSP:
DAYS LAST INSP:
INFORMAL ENF ACTS LAST 5 YRS : 0
LAST INFORMAL ENF ACT :
FORMAL ENF ACTS LAST 5 YRS : 0
LAST FORMAL ENF ACT :
PENALTIES ASSESSED LAST 5 YRS : 0
TOTAL PENALTIES ASSESSED : 0
LAST PENALTY AMT :

QTRS NONCMPL LAST 5 YRS: 0
PGMS IN NONCOMPL: 0
CURR COMPL: No Violation
CURR IN SNC?: N
3YR QRTLY COMPL STATUS:
UU

LAST EPA INSP:
LAST STATE INSP:
LAST FORMAL EPA ENF:
LAST FORMAL STATE ENF:
LAST INFORMAL EPA ENF:
LAST INFORMAL STATE ENF:
FAC FED AGENCY:
FAC IMP WATERS DISCHARGER: Y

CLEAN AIR ACT INFO:

ICIS AIR ID:
CAA PERMIT TYPE:
NAICS CODE:
SIC CODE:
CAA INSPS IN LAST 5 YRS:
CAA DAYS LAST INSPN:
CAA INFORMAL ENF ACTS LAST 5 YRS:
CAA FORMAL ENF ACTS LAST 5 YRS:
CAA DATE LAST FORMAL ACTION:

CAA TOTAL PENALTIES:
CAA LAST PENALTY DATE:
CAA LAST PENALTY AMT:
CAA QTRS NONCMPL LAST 5 YRS:

CAA CURR COMPL:
CAA CURR HPV/SNC FLAG: N
CAA 3YR QRTLY COMPL STATUS:

CLEAN WATER ACT INFO:

NPDES ID: FLR10HR67
CWA PERMIT TYPE: Minor
NAICS CODE:
SIC CODE:
CWA INSPS IN LAST 5 YRS:
CWA DAYS LAST INSPN:
CWA INFORMAL ENF ACTS LAST 5 YRS:
CWA FORMAL ENF ACTS LAST 5 YRS:
CWA DATE LAST FORMAL ACTION:

CWA TOTAL PENALTIES:
CWA LAST PENALTY DATE:
CWA LAST PENALTY AMT:
CWA QTRS NONCMPL LAST 5 YRS: 0

CWA CURR COMPL: No Violation
CWA CURR HPV/SNC FLAG: N
CWA 3YR QRTLY COMPL STATUS:
UU
CWA 3YR QRTS EFFL EXCEED:

RCRIS INFO:

RCRA ID:

RCRA TOTAL PENALTIES:

RCRA CURR COMPL:



Copyright © 1990-2017 Environmental Data Management, Inc.
For further information please contact us at 800-368-7376

Use of this information is strictly limited by EDM's authorization agreement, acknowledged by our clients for each report.

USEPA ENFORCEMENT AND COMPLIANCE HISTORY

(ECHO)

Report Date: 1/25/2018

ECHO Page 2 of 2

RCRA PERMIT TYPE:

NAICS CODE:

RCRA INSPS IN LAST 5 YRS:

RCRA DAYS LAST EVAL:

RCRA INFORMAL ENF ACTS LAST 5 YRS:

RCRA FORMAL ENF ACTS LAST 5 YRS:

RCRA DATE LAST FORMAL ACTION:

RCRA LAST PENALTY DATE:

RCRA LAST PENALTY AMT:

RCRA QTRS NONCMPL LAST 5 YRS:

RCRA CURR HPV/SNC FLAG: N

RCRA 3YR QRTL COMPL STATU

SDWA INFO:

SDWA ID:

SDWA SYST TYPE:

SDWA INFORMAL ENF ACTS LAST 5 YRS:

SDWA FORMAL ENF ACTS LAST 5 YRS:

SDWA CURR COMPL:

SDWA CURR HPV/SNC FLAG: N

TRIS INFO:

TRIS ID:

TRIS TOTAL LBS ONSITE/OFFSITE:

TRIS LBS REL ONSITE:

TRIS LBS TXFR OFFSITE:

TRIS PAST RPTS?:

FED ENF INFO:

TOTAL FEC CASES 5 YRS:

FEC LAST DATE:

FEC TOTAL PENLTY:

GRN HOUSE GAS INFO:

GHG ID:

GHG EMISSIONS MT: N



Copyright © 1990-2017 Environmental Data Management, Inc.

For further information please contact us at 800-368-7376

Use of this information is strictly limited by EDM's authorization agreement, acknowledged by our clients for each report.

FDEP SITE INVESTIGATION SECTION SITES, FDEP CLEANUP SITES AND FDER SITES LIST

(STCERC)

Report Date: 1/25/2018

STCERC Page 1 of 1

FACILITY NAME AND LOCATION:

DANNY'S GENERATORS
1023 E COLUMBUS DR
TAMPA, FL 33605 3332

MAP ID NUMBER:

70

Dist (Miles):

Direction:

AGENCY SITE LAT/LON: 27.966680176747 -82.44704228534

[FDEP INFORMATION PORTAL ON LINE DOCUMENTS](#) (May Not Be Available For All Records)

FDEP SITE INVESTIGATION SECTION INFO:

SITE NO: 8508982

DISTRICT: SWD

ALT SITE NO:

FDEP CLEANUP SITES INFO:

FDEP CLEANUP NO: 51364721

CLEANUP SITES SOURCE: STCM

CLEANUP SITES SOURCE ID: 8508982

CLEANUP SITES COMMENTS: ACTIVE

CLEANUP SITES PGM AREA: TK

CLEANUP SITES CATEGORY: PETRO

CLEANUP SITES REMED STATUS: ACTIVE

FDER SITES LIST INFO:

SITE NUMBER:

PROJECT MGR:

STATUS:

LEAD UNIT:

ATTORNEY:

STATUS DATE:

SUPPORT UNIT:

STCERC



Copyright © 1990-2017 Environmental Data Management, Inc.

For further information please contact us at 800-368-7376

Use of this information is strictly limited by EDM's authorization agreement, acknowledged by our clients for each report.

FDEP LEAKING UNDERGROUND STORAGE TANKS REPORT

(LUST)

Report Date: 1/25/2018

LUST Page 1 of 4

FACILITY ID NUMBER, NAME AND LOCATION

8508982
DANNY'S GENERATORS
1023 E COLUMBUS DR
TAMPA, FL 33605-3332

OWNERSHIP INFO:

ACCOUNT OWNER
ARNIELLA, MANUEL
1918 W KENTUCKY AVE
TAMPA, FL 33607-
(813)876-1029
COUNTY ID: 29 HILLSBOROUGH
AGCY LAT/LON(DMS): 27,58,0.03 82,26,49.34
FAC OPERATOR: DANNY PEREZ
FAC TEL #: (813)229-1059

MAP ID NUMBER:

Dist (Miles):
Direction:

70

L
U
S
T

[FDEP INFORMATION PORTAL ON LINE DOCUMENTS](#) (May Not Be Available For All Records)

FAC STATUS: CLOSED

FAC TYPE: A - Retail Station

SCORE 35 SCORE EFF DT: 11/14/2008 RANK: 8533 SCORE WHEN RANKED: 10 FAC CLNUP STATUS:

DISCHARGE INFORMATION

DISCHARGE DATE: 7/15/1988

Mapid: 70

INSPECTION DATE:

CLEANUP REQUIRED N - NO CLEANUP REQUIRED

CLEANUP COMBINED:

CLEANUP WORK STATUS: COMPLETED

INFO SOURCE: E - EDI

DISCH CLNUP STATUS: 05/29/2001 NREQ - CLEANUP NOT REQUIRED

CONTAMINATED MEDIA?: SOIL: SUR WATER: GR WATER: MON WELL: # DW WELLS CONTAMINATED:
POLLUTANT : - GALLONS OTHER

CLEANUP INFORMATION

Mapid: 70

PGM ELIG OFF:

PGM ELIG SCORE:

PGM ELIG SCORE EFF DT:

PGM ELIG R

ELIG STAT:

ELIG STAT DT:

APPL RCVD:

LOI:

ELIG LTR SENT:

REDETERM:

DEDUCT AMT:

DEDUCT PD TO DT:

COPAY AMT:

COPAY TO DT:

CAP AMT:

CLNUP PROG:

CLNUP OFF: -

SITE ASSESSMENT

CLNP RESP: ST - STATE
FUND ELLIG: -
ACTUAL COMPLETION DATE:
PAYMENT DATE:
ACTUAL COST:

REMEDIAL ACTION PLAN

CLEANUP RESP: ST - STATE
FUND ELLIG: -
ORDER APPRV DATE:
ACTUAL COMPL DATE:
PAYMENT DATE:
ACTUAL COST:

REMEDIAL ACTION

CLEANUP RESP: ST - STATE
FUND ELLIG: -
ACTUAL COST:
YEARS TO COMPL:

SITE REHABILITATION COMPLETION REPORT

ACTION TYPE: -
SUBMIT DATE:
REVIEW DATE:
ISSUE DATE:
COMPL STATUS: -
COMPL STATUS DT:
COMMENTS:

SOURCE REMOVAL

CLEANUP RESP: ST - STATE
FUND ELLIG: -
ACTUAL COMPLETION DATE:
FREE PRODUCT REMOVAL?(Y/N):
SOIL REMOVAL?(Y/N):
SOIL TONNAGE REMOVED:
SOIL TREATMENT?(Y/N):
OTHER TREATMENT?:
ALT PROC STATUS:
ALT PROC STATUS DT:
ALT PROC COMMENT:



Copyright © 1990-2017 Environmental Data Management, Inc.

For further information please contact us at 800-368-7376

Use of this information is strictly limited by EDM's authorization agreement, acknowledged by our clients for each report.

FDEP LEAKING UNDERGROUND STORAGE TANKS REPORT

(LUST)

Report Date: 1/25/2018

LUST Page 2 of 4

DISCHARGE INFORMATION

DISCHARGE DATE: 3/29/1991

Mapid: 70

INSPECTION DATE: 5/13/1991

CLEANUP WORK STATUS: INACTIVE

CLEANUP REQUIRED: R - CLEANUP REQUIRED

CLEANUP COMBINED:

INFO SOURCE: A - ABANDONED TANK RESTORATION

DISCH CLNUP STATUS: 11/06/2014 RA - RA ONGOING

CONTAMINATED MEDIA?: SOIL:

SUR WATER:

GR WATER:

MON WELL:

DW WELLS CONTAMINATED:

POLLUTANT: P - Generic Gasoline

GALLONS

OTHER

CLEANUP INFORMATION

Mapid: 70

PGM ELIG OFF: PCLP29 - HILLSBOROUGH ENVIRONMENTAL PROTECTION COMMISSION

PGM ELIG SCORE: 35

PGM ELIG SCORE EFF DT: 11/14/2008

PGM ELIG R: 8533

ELIG STAT: E

ELIG STAT DT: 10/1/1991

APPL RCVD: 2/27/1991

LOI:

ELIG LTR SNT: 10/1/1991

REDETERM: N

DEDUCT AMT: 500

DEDUCT PD TO DT: 500

COPAY AMT: 0

COPAY TO DT: 0

CAP AMT:

CLNUP PROG: A - ABANDONED TANK RESTO

CLNUP OFF: PCLP29 - HILLSBOROUGH ENVIRONMENTAL PROTECTION COMMISSION

SITE ASSESSMENT

CLNP RESP: -

FUND ELLIG: -

ACTUAL COMPLETION DATE:

PAYMENT DATE:

ACTUAL COST:

REMEDIAL ACTION PLAN

CLEANUP RESP: -

FUND ELLIG: -

ORDER APPRV DATE:

ACTUAL COMPL DATE:

PAYMENT DATE:

ACTUAL COST:

REMEDIAL ACTION

CLEANUP RESP: -

FUND ELLIG: -

ACTUAL COST:

YEARS TO COMPL:

SITE REHABILITATION COMPLETION REPORT

ACTION TYPE: -

SUBMIT DATE:

REVIEW DATE:

ISSUE DATE:

COMPL STATUS: -

COMPL STATUS DT:

COMMENTS:

SOURCE REMOVAL

CLEANUP RESP: -

FUND ELLIG: -

ACTUAL COMPLETION DATE:

FREE PRODUCT REMOVAL?(Y/N):

SOIL REMOVAL? (Y/N):

SOIL TONNAGE REMOVED:

SOIL TREATMENT?(Y/N):

OTHER TREATMENT?:

ALT PROC STATUS:

ALT PROC STATUS DT:

ALT PROC COMMENT:



Copyright © 1990-2017 Environmental Data Management, Inc.

For further information please contact us at 800-368-7376

Use of this information is strictly limited by EDM's authorization agreement, acknowledged by our clients for each report.

FDEP LEAKING UNDERGROUND STORAGE TANKS REPORT

(LUST)

Report Date: 1/25/2018

LUST Page 3 of 4

TANKS Data for LUST Sites:

FACILITY ID NUMBER, NAME AND LOCATION		OWNERSHIP INFORMATION		MAP ID NUMBER: 70	
8508982 DANNY'S GENERATORS 1023 E COLUMBUS DR TAMPA, FL 33605		ARNIELLA, MANUEL 1918 W KENTUCKY AVE TAMPA, FL 33607 CONTACT TEL #: (813) 876-1029 CONTACT: MANUEL ARNIELLA FACILITY TEL #: (813) 229-1059 COUNTY ID: 29 HILLSBOROUGH		Dist (Miles): Direction:	
FDEP INFORMATION PORTAL ON LINE DOCUMENTS (May Not Be Available For All Records)					
FAC STATUS: CLOSED		FAC TYPE: Retail Station			
TANK #:	TANK VOL(GALS):	INST.DATE:	TANK CONTENTS:	TANK POSITION:	TANK STATUS (as of...)
1	1000	01-Jul-1975	Unleaded Gas	UNDERGROUND	REMOVED 28-Feb-1991
CONSTRUCTION TYPE: STEEL					
PIPING TYPE:					
LEAK MONITORING: MANUALLY SAMPLED WELLS					
TANK #:	TANK VOL(GALS):	INST.DATE:	TANK CONTENTS:	TANK POSITION:	TANK STATUS (as of...)
10	200		Unleaded Gas	UNDERGROUND	REMOVED 28-Feb-1991
CONSTRUCTION TYPE: STEEL					
PIPING TYPE:					
LEAK MONITORING: NOT REQUIRED					
TANK #:	TANK VOL(GALS):	INST.DATE:	TANK CONTENTS:	TANK POSITION:	TANK STATUS (as of...)
2	1000	01-Jul-1975	Unleaded Gas	UNDERGROUND	REMOVED 28-Feb-1991
CONSTRUCTION TYPE: STEEL					
PIPING TYPE:					
LEAK MONITORING: MANUALLY SAMPLED WELLS					
TANK #:	TANK VOL(GALS):	INST.DATE:	TANK CONTENTS:	TANK POSITION:	TANK STATUS (as of...)
3	1000	01-Jul-1975	Unleaded Gas	UNDERGROUND	REMOVED 28-Feb-1991
CONSTRUCTION TYPE: STEEL					
PIPING TYPE:					
LEAK MONITORING: MANUALLY SAMPLED WELLS					
TANK #:	TANK VOL(GALS):	INST.DATE:	TANK CONTENTS:	TANK POSITION:	TANK STATUS (as of...)
4	560	01-Jul-1975	Unleaded Gas	UNDERGROUND	REMOVED 28-Feb-1991
CONSTRUCTION TYPE: STEEL					
PIPING TYPE:					
LEAK MONITORING: MANUALLY SAMPLED WELLS					
TANK #:	TANK VOL(GALS):	INST.DATE:	TANK CONTENTS:	TANK POSITION:	TANK STATUS (as of...)
5	560		Unleaded Gas	UNDERGROUND	REMOVED 28-Feb-1991
CONSTRUCTION TYPE: STEEL					
PIPING TYPE:					
LEAK MONITORING: MANUALLY SAMPLED WELLS					

TANKS



Copyright © 1990-2017 Environmental Data Management, Inc.
For further information please contact us at 800-368-7376

Use of this information is strictly limited by EDM's authorization agreement, acknowledged by our clients for each report.

FDEP LEAKING UNDERGROUND STORAGE TANKS REPORT

(LUST)

Report Date: 1/25/2018

LUST Page 4 of 4

<u>TANK #:</u>	<u>TANK VOL(GALS):</u>	<u>INST.DATE:</u>	<u>TANK CONTENTS:</u>	<u>TANK POSITION:</u>	<u>TANK STATUS (as of...)</u>
6	200	01-Jul-1975	Waste Oil	UNDERGROUND	REMOVED 28-Feb-1991

CONSTRUCTION TYPE: STEEL

PIPING TYPE:

LEAK MONITORING: MANUALLY SAMPLED WELLS

<u>TANK #:</u>	<u>TANK VOL(GALS):</u>	<u>INST.DATE:</u>	<u>TANK CONTENTS:</u>	<u>TANK POSITION:</u>	<u>TANK STATUS (as of...)</u>
7	560		Unleaded Gas	UNDERGROUND	REMOVED 28-Feb-1991

CONSTRUCTION TYPE: STEEL

PIPING TYPE:

LEAK MONITORING: NOT REQUIRED

<u>TANK #:</u>	<u>TANK VOL(GALS):</u>	<u>INST.DATE:</u>	<u>TANK CONTENTS:</u>	<u>TANK POSITION:</u>	<u>TANK STATUS (as of...)</u>
8	1000		Unleaded Gas	UNDERGROUND	REMOVED 28-Feb-1991

CONSTRUCTION TYPE: STEEL

PIPING TYPE:

LEAK MONITORING: NOT REQUIRED

<u>TANK #:</u>	<u>TANK VOL(GALS):</u>	<u>INST.DATE:</u>	<u>TANK CONTENTS:</u>	<u>TANK POSITION:</u>	<u>TANK STATUS (as of...)</u>
9	1000		Unleaded Gas	UNDERGROUND	REMOVED 28-Feb-1991

CONSTRUCTION TYPE: STEEL

PIPING TYPE:

LEAK MONITORING: NOT REQUIRED



Copyright © 1990-2017 Environmental Data Management, Inc.

For further information please contact us at 800-368-7376

Use of this information is strictly limited by EDM's authorization agreement, acknowledged by our clients for each report.

FDEP STORAGE TANKS REPORT

(TANKS)

Report Date: 1/25/2018

TANKS Page 1 of 1

FACILITY ID NUMBER, NAME AND LOCATION

8842520
TAMPA CITY-FIRE DEPT SUPPLY DIV
2611 N 12TH ST
TAMPA, FL 33605

OWNERSHIP INFORMATION

TAMPA FIRE RESCUE
808 E ZACK ST ATTN: FRANK PFIS
TAMPA, FL 33602
CONTACT TEL #: (813) 274-7528
CONTACT: FRANK PFISTER
COUNTY: 29 HILLSBOROUGH
AGCY LAT/LON: 27 57 58 / 82 26 48

MAP ID NUMBER:

Dist (Miles):
Direction:

71

T
A
N
K
S

[FDEP INFORMATION PORTAL ON LINE DOCUMENTS](#) (May Not Be Available For All Records)

FAC STATUS: CLOSED

FAC TYPE: Local Government

TANK #:	TANK VOL(GALS):	INST.DATE:	TANK CONTENTS:	TANK POSITION:	TANK STATUS (as of...)
1	500		Leaded Gas	UNDERGROUND	REMOVED 31-Oct-1990

CONSTRUCTION TYPE: C STEEL

PIPING TYPE:

LEAK MONITORING: Y UNKNOWN



Copyright © 1990-2017 Environmental Data Management, Inc.

For further information please contact us at 800-368-7376

Use of this information is strictly limited by EDM's authorization agreement, acknowledged by our clients for each report.

FDEP SITE INVESTIGATION SECTION SITES, FDEP CLEANUP SITES AND FDER SITES LIST

(STCERC)

Report Date: 1/25/2018

STCERC Page 1 of 1

FACILITY NAME AND LOCATION:

COLUMBUS FOOD MART
1312 E COLUMBUS DR
TAMPA, FL 33605 3337

MAP ID NUMBER:

72

Dist (Miles):

Direction:

AGENCY SITE LAT/LON: 27.966962511703 -82.44435317545

[FDEP INFORMATION PORTAL ON LINE DOCUMENTS](#) (May Not Be Available For All Records)

FDEP SITE INVESTIGATION SECTION INFO:

SITE NO: 8624765

DISTRICT: SWD

ALT SITE NO:

FDEP CLEANUP SITES INFO:

FDEP CLEANUP NO: 51364665

CLEANUP SITES SOURCE: STCM

CLEANUP SITES SOURCE ID: 8624765

CLEANUP SITES COMMENTS: ACTIVE

CLEANUP SITES PGM AREA: TK

CLEANUP SITES CATEGORY: PETRO

CLEANUP SITES REMED STATUS: ACTIVE

FDER SITES LIST INFO:

SITE NUMBER:

PROJECT MGR:

STATUS:

LEAD UNIT:

ATTORNEY:

STATUS DATE:

SUPPORT UNIT:

STCERC



Copyright © 1990-2017 Environmental Data Management, Inc.

For further information please contact us at 800-368-7376

Use of this information is strictly limited by EDM's authorization agreement, acknowledged by our clients for each report.

FDEP LEAKING UNDERGROUND STORAGE TANKS REPORT

(LUST)

Report Date: 1/25/2018

LUST Page 1 of 4

FACILITY ID NUMBER, NAME AND LOCATION

8624765
COLUMBUS FOOD MART
1312 E COLUMBUS DR
TAMPA, FL 33605-3337

OWNERSHIP INFO:

ACCOUNT OWNER
AKHTER SEEMA
1312 E COLUMBUS DR
TAMPA, FL 33605-
(813)966-1327
COUNTY ID: 29 HILLSBOROUGH
AGCY LAT/LON(DMS): 27,58,1.0464 82,26,39.6592
FAC OPERATOR: SEEMA AKHTER
FAC TEL #: (813)248-5114

MAP ID NUMBER:

Dist (Miles):
Direction:

72

L
U
S
T

[FDEP INFORMATION PORTAL ON LINE DOCUMENTS](#) (May Not Be Available For All Records)

FAC STATUS: OPEN

FAC TYPE: A - Retail Station

SCORE 35 SCORE EFF DT: 6/25/2013 RANK: 4215 SCORE WHEN RANKED: 40 FAC CLNUP STATUS:

DISCHARGE INFORMATION

DISCHARGE DATE: 9/11/1988

Mapid: 72

INSPECTION DATE: 9/26/1989

CLEANUP WORK STATUS: INACTIVE

CLEANUP REQUIRED R - CLEANUP REQUIRED

CLEANUP COMBINED:

INFO SOURCE: E - EDI

DISCH CLNUP STATUS: 02/06/2006 RA - RA ONGOING

CONTAMINATED MEDIA?: SOIL: N SUR WATER: N GR WATER: Y MON WELL: Y # DW WELLS CONTAMINATED: 0

POLLUTANT: A - Leaded Gas

GALLONS OTHER

CLEANUP INFORMATION

Mapid: 72

PGM ELIG OFF: PCLP29 - HILLSBOROUGH ENVIRONMENTAL PROTECTION COMMISSION

PGM ELIG SCORE: 35 PGM ELIG SCORE EFF DT: 6/25/2013 PGM ELIG R: 4215

ELIG STAT: E ELIG STAT DT: 4/27/1992 APPL RCVD: 9/16/1988 LOI: 2/21/1992 ELIG LTR SENT: 4/27/1992 REDETERM: N

DEDUCT AMT: DEDUCT PD TO DT: 0 COPAY AMT: COPAY TO DT: 0 CAP AMT:

CLNUP PROG: E - EARLY DETECTION INCN CLNUP OFF: PCLP29 - HILLSBOROUGH ENVIRONMENTAL PROTECTION COMMISSION

SITE ASSESSMENT

CLNP RESP: RP - RESPONSIBLE PARTY

FUND ELLIG: -

ACTUAL COMPLETION DATE:

PAYMENT DATE:

ACTUAL COST:

REMEDIAL ACTION PLAN

CLEANUP RESP: -

FUND ELLIG: -

ORDER APPRV DATE:

ACTUAL COMPL DATE: 05-09-2006

PAYMENT DATE:

ACTUAL COST:

REMEDIAL ACTION

CLEANUP RESP: -

FUND ELLIG: -

ACTUAL COST:

YEARS TO COMPL:

SITE REHABILITATION COMPLETION REPORT

ACTION TYPE: -

SUBMIT DATE:

REVIEW DATE:

ISSUE DATE:

COMPL STATUS: -

COMPL STATUS DT:

COMMENTS:

SOURCE REMOVAL

CLEANUP RESP: ST - STATE

FUND ELLIG: -

ACTUAL COMPLETION DATE:

FREE PRODUCT REMOVAL?(Y/N):

SOIL REMOVAL?(Y/N):

SOIL TONNAGE REMOVED:

SOIL TREATMENT?(Y/N):

OTHER TREATMENT?:

ALT PROC STATUS:

ALT PROC STATUS DT:

ALT PROC COMMENT:



Copyright © 1990-2017 Environmental Data Management, Inc.

For further information please contact us at 800-368-7376

Use of this information is strictly limited by EDM's authorization agreement, acknowledged by our clients for each report.

FDEP LEAKING UNDERGROUND STORAGE TANKS REPORT

(LUST)

Report Date: 1/25/2018

LUST Page 2 of 4

DISCHARGE INFORMATION

DISCHARGE DATE: 9/29/1993

Mapid: 72

INSPECTION DATE: 9/27/1993

CLEANUP WORK STATUS: ACTIVE

CLEANUP REQUIRED: R - CLEANUP REQUIRED

CLEANUP COMBINED:

INFO SOURCE: D - DISCHARGE NOTIFICATION

DISCH CLNUP STATUS: 11/15/2016 RA - RA ONGOING

CONTAMINATED MEDIA?: SOIL: SUR WATER:

GR WATER:

MON WELL:

DW WELLS CONTAMINATED:

POLLUTANT: B - Unleaded Gas

GALLONS

OTHER

CLEANUP INFORMATION

Mapid: 72

PGM ELIG OFF: PCLP29 - HILLSBOROUGH ENVIRONMENTAL PROTECTION COMMISSION

PGM ELIG SCORE: 35

PGM ELIG SCORE EFF DT: 6/25/2013

PGM ELIG R: 4215

ELIG STAT: E

ELIG STAT DT: 12/3/1993

APPL RCVD: 11/29/1993

LOI: 11/29/1993

ELIG LTR SNT: 12/3/1993

REDETERM: N

DEDUCT AMT: 500

DEDUCT PD TO DT: 5000

COPAY AMT: 0

COPAY TO DT: 0

CAP AMT: 1200000

CLNUP PROG: P - PETROLEUM LIABILITY AN CLNUP OFF: PCLP29 - HILLSBOROUGH ENVIRONMENTAL PROTECTION COMMISSION

SITE ASSESSMENT

CLNP RESP: -

FUND ELLIG: -

ACTUAL COMPLETION DATE:

PAYMENT DATE:

ACTUAL COST:

REMEDIAL ACTION PLAN

CLEANUP RESP: -

FUND ELLIG: -

ORDER APPRV DATE:

ACTUAL COMPL DATE:

PAYMENT DATE:

ACTUAL COST:

REMEDIAL ACTION

CLEANUP RESP: -

FUND ELLIG: -

ACTUAL COST:

YEARS TO COMPL:

SITE REHABILITATION COMPLETION REPORT

ACTION TYPE: -

SUBMIT DATE:

REVIEW DATE:

ISSUE DATE:

COMPL STATUS: -

COMPL STATUS DT:

COMMENTS:

SOURCE REMOVAL

CLEANUP RESP: -

FUND ELLIG: -

ACTUAL COMPLETION DATE: 03-10-1995

FREE PRODUCT REMOVAL?(Y/N):

SOIL REMOVAL?(Y/N): Y

SOIL TONNAGE REMOVED:

SOIL TREATMENT?(Y/N):

OTHER TREATMENT?: 5 DRUM SOIL CUTTINGS

ALT PROC STATUS:

ALT PROC STATUS DT:

ALT PROC COMMENT:



Copyright © 1990-2017 Environmental Data Management, Inc.

For further information please contact us at 800-368-7376

Use of this information is strictly limited by EDM's authorization agreement, acknowledged by our clients for each report.

FDEP LEAKING UNDERGROUND STORAGE TANKS REPORT

(LUST)

Report Date: 1/25/2018

LUST Page 3 of 4

TANKS Data for LUST Sites:

FACILITY ID NUMBER, NAME AND LOCATION		OWNERSHIP INFORMATION		MAP ID NUMBER: 72	
8624765 COLUMBUS FOOD MART 1312 E COLUMBUS DR TAMPA, FL 33605		AKHTER SEEMA 1312 E COLUMBUS DR TAMPA, FL 33605 CONTACT TEL #: (813) 966-1327 CONTACT: SEEMA AKHTER FACILITY TEL #: (813) 248-5114 COUNTY ID: 29 HILLSBOROUGH		Dist (Miles): Direction:	
FDEP INFORMATION PORTAL ON LINE DOCUMENTS (May Not Be Available For All Records)					
FAC STATUS: OPEN		FAC TYPE: Retail Station			
TANK #:	TANK VOL(GALS):	INST.DATE:	TANK CONTENTS:	TANK POSITION:	TANK STATUS (as of...)
1	2000		Leaded Gas	UNDERGROUND	REMOVED 31-Oct-1987
CONSTRUCTION TYPE: STEEL					
PIPING TYPE:					
LEAK MONITORING: MANUALLY SAMPLED WELLS					
TANK #:	TANK VOL(GALS):	INST.DATE:	TANK CONTENTS:	TANK POSITION:	TANK STATUS (as of...)
1R1	10000	01-Oct-1987	Unleaded Gas	UNDERGROUND	REMOVED 01-May-2008
CONSTRUCTION TYPE: FIBERGLASS-CLAD STEEL/SPILL CONTAINMENT BUCKET/FLOW SHUT OFF/TIGHT FILL/DOUBLE WALL-TANK JACKET					
PIPING TYPE: FIBERGLASS/DOUBLE WALL/PRESSURIZED PIPING SYSTEM/DISPENSER LINERS					
LEAK MONITORING: ELECTRONIC MONITOR PIPE SUMPS/VISUAL INSPECT DISPENSER LINERS/MONITOR DBL WALL TANK SPACE/MECHANICAL LINE LEAK DETECTOR/MONITOR DBL WALL PIPE SPACE					
TANK #:	TANK VOL(GALS):	INST.DATE:	TANK CONTENTS:	TANK POSITION:	TANK STATUS (as of...)
2	2000		Leaded Gas	UNDERGROUND	REMOVED 31-Oct-1987
CONSTRUCTION TYPE: STEEL					
PIPING TYPE:					
LEAK MONITORING: MANUALLY SAMPLED WELLS					
TANK #:	TANK VOL(GALS):	INST.DATE:	TANK CONTENTS:	TANK POSITION:	TANK STATUS (as of...)
2R1	10000	01-Oct-1987	Unleaded Gas	UNDERGROUND	REMOVED 01-May-2008
CONSTRUCTION TYPE: FIBERGLASS-CLAD STEEL/SPILL CONTAINMENT BUCKET/FLOW SHUT OFF/TIGHT FILL/DOUBLE WALL-TANK JACKET					
PIPING TYPE: FIBERGLASS/DOUBLE WALL/PRESSURIZED PIPING SYSTEM/DISPENSER LINERS					
LEAK MONITORING: ELECTRONIC MONITOR PIPE SUMPS/VISUAL INSPECT DISPENSER LINERS/MONITOR DBL WALL TANK SPACE/MECHANICAL LINE LEAK DETECTOR/MONITOR DBL WALL PIPE SPACE					
TANK #:	TANK VOL(GALS):	INST.DATE:	TANK CONTENTS:	TANK POSITION:	TANK STATUS (as of...)
3	2000		Unleaded Gas	UNDERGROUND	REMOVED 31-Oct-1987
CONSTRUCTION TYPE: STEEL					
PIPING TYPE:					
LEAK MONITORING: MANUALLY SAMPLED WELLS					
TANK #:	TANK VOL(GALS):	INST.DATE:	TANK CONTENTS:	TANK POSITION:	TANK STATUS (as of...)
3R1	10000	01-Oct-1987	Unleaded Gas	UNDERGROUND	REMOVED 01-May-2008
CONSTRUCTION TYPE: FIBERGLASS-CLAD STEEL/SPILL CONTAINMENT BUCKET/FLOW SHUT OFF/TIGHT FILL/DOUBLE WALL-TANK JACKET					
PIPING TYPE: FIBERGLASS/DOUBLE WALL/PRESSURIZED PIPING SYSTEM/DISPENSER LINERS					
LEAK MONITORING: ELECTRONIC MONITOR PIPE SUMPS/VISUAL INSPECT DISPENSER LINERS/MONITOR DBL WALL TANK SPACE/MECHANICAL LINE LEAK DETECTOR/MONITOR DBL WALL PIPE SPACE					

TANKS



Copyright © 1990-2017 Environmental Data Management, Inc.
For further information please contact us at 800-368-7376

Use of this information is strictly limited by EDM's authorization agreement, acknowledged by our clients for each report.

FDEP LEAKING UNDERGROUND STORAGE TANKS REPORT

(LUST)

Report Date: 1/25/2018

LUST Page 4 of 4

<u>TANK #:</u>	<u>TANK VOL(GALS):</u>	<u>INST.DATE:</u>	<u>TANK CONTENTS:</u>	<u>TANK POSITION:</u>	<u>TANK STATUS (as of...)</u>
4	2000	01-Jul-1977	Unleaded Gas	UNDERGROUND	REMOVED 31-Oct-1987

CONSTRUCTION TYPE: STEEL

PIPING TYPE:

LEAK MONITORING: MANUALLY SAMPLED WELLS

<u>TANK #:</u>	<u>TANK VOL(GALS):</u>	<u>INST.DATE:</u>	<u>TANK CONTENTS:</u>	<u>TANK POSITION:</u>	<u>TANK STATUS (as of...)</u>
4R1	15000	01-May-2008	Unleaded Gas	UNDERGROUND	IN SERVICE 01-May-2008

CONSTRUCTION TYPE: BALL CHECK VALVE/FIBERGLASS-CLAD STEEL/DOUBLE WALL/SPILL CONTAINMENT BUCKET/TIGHT FILL

PIPING TYPE: FIBERGLASS/DOUBLE WALL/PRESSURIZED PIPING SYSTEM/DISPENSER LINERS

LEAK MONITORING: ELECTRONIC MONITOR PIPE SUMPS/VISUAL INSPECT DISPENSER LINERS/MONITOR DBL WALL TANK SPACE/MECHANICAL LINE LEAK DETECTOR/MONITOR DBL WALL PIPE SPACE



Copyright © 1990-2017 Environmental Data Management, Inc.

For further information please contact us at 800-368-7376

Use of this information is strictly limited by EDM's authorization agreement, acknowledged by our clients for each report.

FDEP LEAKING UNDERGROUND STORAGE TANKS REPORT

(LUST)

Report Date: 1/25/2018

LUST Page 1 of 2

FACILITY ID NUMBER, NAME AND LOCATION

9805466
TAMPA CITY-YBOR GRAMMAR SCHOOL
1407 E COLUMBUS AVE
TAMPA, FL 33605-

OWNERSHIP INFO:

ACCOUNT OWNER
TAMPA CITY REAL ESTATE DI
306 E JACKSON ST ATTN: STORAGE
TAMPA, FL 33602-
(813)274-8624
COUNTY ID: 29 HILLSBOROUGH
AGCY LAT/LON(DMS): 27,57,59.12 82,26,36.66
FAC OPERATOR: HALLIE CALIG
FAC TEL #: (813)348-1154

MAP ID NUMBER:

Dist (Miles):
Direction:

73

L
U
S
T

[FDEP INFORMATION PORTAL ON LINE DOCUMENTS](#) (May Not Be Available For All Records)

FAC STATUS: CLOSED

FAC TYPE: H - Local Government

SCORE 29

SCORE EFF DT: 7/14/2003

RANK:

SCORE WHEN RANKED:

FAC CLNUP STATUS:

DISCHARGE INFORMATION

DISCHARGE DATE: 12/20/2002

Mapid: 73

INSPECTION DATE:

CLEANUP WORK STATUS: COMPLETED

CLEANUP REQUIRED R - CLEANUP REQUIRED

CLEANUP COMBINED:

INFO SOURCE: C - CLOSURE REPORT

DISCH CLNUP STATUS: 03/10/2004 NFA - NFA COMPLETE

CONTAMINATED MEDIA?: SOIL: Y SUR WATER: N GR WATER: Y MON WELL: # DW WELLS CONTAMINATED:

POLLUTANT : M - Fuel Oil - Onsite Heat GALLONS OTHER CONTAMINATION AT FILL

CLEANUP INFORMATION

Mapid: 73

PGM ELIG OFF:

PGM ELIG SCORE:

PGM ELIG SCORE EFF DT:

PGM ELIG R

ELIG STAT:

ELIG STAT DT:

APPL RCVD:

LOI:

ELIG LTR SNT:

REDETERM:

DEDUCT AMT:

DEDUCT PD TO DT:

COPAY AMT:

COPAY TO DT:

CAP AMT:

CLNUP PROG:

CLNUP OFF: PCLP29 - HILLSBOROUGH ENVIRONMENTAL PROTECTION COMMISSION

SITE ASSESSMENT

CLNP RESP: RP - RESPONSIBLE PARTY

FUND ELLIG: -

ACTUAL COMPLETION DATE:

PAYMENT DATE:

ACTUAL COST:

REMEDIAL ACTION PLAN

CLEANUP RESP: -

FUND ELLIG: -

ORDER APPRV DATE:

ACTUAL COMPL DATE:

PAYMENT DATE:

ACTUAL COST:

REMEDIAL ACTION

CLEANUP RESP: -

FUND ELLIG: -

ACTUAL COST:

YEARS TO COMPL: 0

SITE REHABILITATION COMPLETION REPORT

ACTION TYPE: NFA - NO FURTHER ACTION

SUBMIT DATE: 12-16-2003

REVIEW DATE: 02-13-2004

ISSUE DATE: 03-10-2004

COMPL STATUS: A - APPROVED

COMPL STATUS DT: 03-10-2004

COMMENTS:

SOURCE REMOVAL

CLEANUP RESP: RP - RESPONSIBLE PARTY

FUND ELLIG: -

ACTUAL COMPLETION DATE:

FREE PRODUCT REMOVAL?(Y/N): N

SOIL REMOVAL?(Y/N): Y

SOIL TONNAGE REMOVED: 19

SOIL TREATMENT?(Y/N): Y

OTHER TREATMENT?:

ALT PROC STATUS:

ALT PROC STATUS DT:

ALT PROC COMMENT:



Copyright © 1990-2017 Environmental Data Management, Inc.

For further information please contact us at 800-368-7376

Use of this information is strictly limited by EDM's authorization agreement, acknowledged by our clients for each report.

FDEP LEAKING UNDERGROUND STORAGE TANKS REPORT

(LUST)

Report Date: 1/25/2018

LUST Page 2 of 2

TANKS Data for LUST Sites:

FACILITY ID NUMBER, NAME AND LOCATION		OWNERSHIP INFORMATION		MAP ID NUMBER: 73	
9805466 TAMPA CITY-YBOR GRAMMAR SCHOOL 1407 E COLUMBUS AVE TAMPA, FL 33605		TAMPA CITY REAL ESTATE DIV 306 E JACKSON ST ATTN: STORAGE TAMPA, FL 33602 CONTACT TEL #: (813) 274-8624 CONTACT: JACK RODRIGUEZ FACILITY TEL #: (813) 348-1154 COUNTY ID: 29 HILLSBOROUGH		Dist (Miles): Direction:	
FDEP INFORMATION PORTAL ON LINE DOCUMENTS (May Not Be Available For All Records)					
FAC STATUS: CLOSED		FAC TYPE: Local Government			
TANK #:	TANK VOL(GALS):	INST.DATE:	TANK CONTENTS:	TANK POSITION:	TANK STATUS (as of...)
1	4000		Fuel Oil - Onsite Heat	UNDERGROUND	REMOVED 01-Dec-2002
CONSTRUCTION TYPE: PIPING TYPE: LEAK MONITORING:					

T
A
N
K
S



USEPA RESOURCE CONSERVATION AND RECOVERY ACT INFORMATION (RCRAInfo)

(NONTSD)

Report Date: 1/25/2018

NONTSD Page 1 of 1

FACILITY ID NUMBER, NAME AND LOCATION

FLD981921794
3 WAY CLEANERS
1420 E COLUMBUS DR
TAMPA, FL 33605-3414

CONTACT INFORMATION:

1420 E COLUMBUS DR
TAMPA FL 33605-3414
Contact: OMAR BERNINI
Contact Telephone: 813-247-4665
Contact Email:
Agency Lat - Lon: 27966958 82443237

MAP ID NUMBER:

Dist (Miles):
Direction:

74

N
O
N
T
S
D

[EPA ENVIROFACTS ON LINE REPORT](#) (May Not Be Available For All Records)

RCRIS INFORMATION

NOTIFICATION DATE: 11/2/2009 **SOURCE:** INSPECTION

TSD?: NOT A TSD, VERIFIED
GEN STATUS(Fed): NOT A GENERATOR-VERIFIED
GEN STATUS(State): NOT A GENERATOR-VERIFIED
MIXED WSTE GEN?: N
IMPORTER?: N
OFFSITE RECPT?: N
TRANSPORTER?: NOT A TRANSPORTER, VERIFIED
XFER FAC?: N
SHRT TRM GEN?: N
RECYCLER?: N
NON-NOTIFIER?:

UNIV WST DEST?: N
ON SITE BURNER?: N
FURNACE?: N
UNDGRND INJ?: NO UNDERGROUND INJECT
UO BURNER?: N
UO PROC?: N
UO RECY?: N
UO TRANS?: N
UO XFER?: N
UO MRKT BRN?: N
UO SPEC MRKT?: N

NOTIFICATION DATE: 5/26/1989 **SOURCE:** NOTIFICATION

TSD?: NOT A TSD, VERIFIED
GEN STATUS(Fed): SMALL QUANTITY GENERATOR(
GEN STATUS(State): SMALL QUANTITY GENERATOR(<1000 KG PER MONTH)
MIXED WSTE GEN?: N
IMPORTER?: N
OFFSITE RECPT?: N
TRANSPORTER?: NOT A TRANSPORTER, VERIFIED
XFER FAC?: N
SHRT TRM GEN?: N
RECYCLER?: N
NON-NOTIFIER?:

UNIV WST DEST?: N
ON SITE BURNER?: N
FURNACE?: N
UNDGRND INJ?: NO UNDERGROUND INJECT
UO BURNER?: N
UO PROC?: N
UO RECY?: N
UO TRANS?: N
UO XFER?: N
UO MRKT BRN?: N
UO SPEC MRKT?: N



FDEP STORAGE TANKS REPORT

(TANKS)

Report Date: 1/25/2018

TANKS Page 1 of 1

FACILITY ID NUMBER, NAME AND LOCATION

9600543 --HISTORICAL ENTRY--
DISCOUNT DRY CLEANERS
1420 E COLUMBUS DR
TAMPA, FL 33605-

OWNERSHIP INFORMATION

OMAR BERNINI (DC PROG)
7506 MAYFAIR CT
TAMPA, FL 33634-
CONTACT TEL #: 8138861117
CONTACT: OMAR BERNINI
COUNTY: 29 HILLSBOROUGH
AGCY LAT/LON: /

MAP ID NUMBER:

Dist (Miles):

Direction:

74

T
A
N
K
S

FACILITY TEL #: 8132474665

[FDEP INFORMATION PORTAL ON LINE DOCUMENTS](#) (May Not Be Available For All Records)

FAC STATUS: OPEN-NSH

FAC TYPE: DRY DROP-OFF

TANK #:

TANK VOL(GALS):

INST DATE:

TANK CONTENTS:

TANK POSITION:

TANK STATUS (as of...)

CONSTRUCTION TYPE:

PIPING TYPE:

LEAK MONITORING:



Copyright © 1990-2017 Environmental Data Management, Inc.

For further information please contact us at 800-368-7376

Use of this information is strictly limited by EDM's authorization agreement, acknowledged by our clients for each report.

FDEP DRY CLEANING FACILITIES LIST

Report Date: 1/25/2018

(DRY)

DRY Page 1 of 1

FACILITY ID NUMBER, NAME AND LOCATION

9600543
BAYPRO DRY CLEANERS
1420 E COLUMBUS DR
TAMPA, FL 33605

Facility Telephone (813)242-0309
Fac Status CLOSED
Facility Type 1 - Drycleaner
PRIORITY RANKING: Rank:
Score:

MAP ID NUMBER:

Dist (Miles):
Direction:

74

DRY

[FDEP INFORMATION PORTAL ON LINE DOCUMENTS](#) (May Not Be Available For All Records)

RELATED PARTY TYPE: PROPERTY OWNER RP ID 42907 Start Date 21-MAR-96 RP Contact: MANUEL
MANUEL LOPEZ-- PO BOX 5541 TAMPA, FL 33675

RELATED PARTY TYPE: FACILITY OWNER RP ID 58948 Start Date 10-OCT-05 RP Contact: KING YEOTAN (813)242-0309
YEOTAN, KING-- 1420 E COLUMBUS DR TAMPA, FL 33605

RELATED PARTY TYPE: ACCOUNT OWNER RP ID 58948 Start Date 10-OCT-05 RP Contact: KING YEOTAN (813)242-0309
YEOTAN, KING-- 1420 E COLUMBUS DR TAMPA, FL 33605

DRY CLEANER CLEANUP PROGRAM DATA:

Facility Name:
Address:
City:
County:
District:
Agcy Lat/Lon: /
On Line Documents:

ERIC ID:
Program:
Manager:
Status:



USEPA ENFORCEMENT AND COMPLIANCE HISTORY

(ECHO)

Report Date: 1/25/2018

ECHO Page 1 of 3

FRS ID NUMBER, NAME AND LOCATION:

110002553567
3 WAY CLEANERS
1420 E COLUMBUS DR
TAMPA, FL 33605

EPA REG: 04
TRIBAL?: N
FED FAC?:
COUNTY: HILLSBOROUGH
AGENCY LAT/LON: 27.966958/ -82.443237

MAP ID NUMBER:

Dist (Miles):
Direction:

74

ECHO

ECHO ON LINE REPORTS (May Not Be Available For All Records)

GENERAL FACILITY INFO:

AFS ID?: N
NPDES ID?: N
SDWISID?: N
RCRAInfo ID?: Y
TRIS ID?: N
GHG ID?: N
FAC SIC CODES:
FAC NAICS CODES:
TRIS REPORTER?:
FIPS CODE: 12057
HUC CODE: 03100206
AIR NAA?
WBD CODE: 031002060303
CONG DIST: 14
CENSUS BLK: 12057003200301
MAJ FAC?:
ACTV PERM?:
% MINORITY WITHIN 3 MI: 68.03
POP /SQ MI WITHIN 3 MI: 4027.72
TRIBAL WITHIN 25 MI: Seminole Tribe of
Florida - 4.6 mile(s)

INSPS IN 5 YRS: 0
LAST INSP:
DAYS LAST INSP:
INFORMAL ENF ACTS LAST 5 YRS : 0
LAST INFORMAL ENF ACT :
FORMAL ENF ACTS LAST 5 YRS : 0
LAST FORMAL ENF ACT :
PENALTIES ASSESSED LAST 5 YRS : 0
TOTAL PENALTIES ASSESSED : 0
LAST PENALTY AMT :

QTRS NONCMPL LAST 5 YRS: 0
PGMS IN NONCOMPL: 0
CURR COMPL: No Violation
CURR IN SNC?: N
3YR QRTLY COMPL STATUS:

LAST EPA INSP:
LAST STATE INSP:
LAST FORMAL EPA ENF:
LAST FORMAL STATE ENF:
LAST INFORMAL EPA ENF:
LAST INFORMAL STATE ENF:
FAC FED AGENCY:
FAC IMP WATERS DISCHARGER:

CLEAN AIR ACT INFO:

ICIS AIR ID:
CAA PERMIT TYPE:
NAICS CODE:
SIC CODE:
CAA INSPS IN LAST 5 YRS:
CAA DAYS LAST INSPN:
CAA INFORMAL ENF ACTS LAST 5 YRS:
CAA FORMAL ENF ACTS LAST 5 YRS:
CAA DATE LAST FORMAL ACTION:

CAA TOTAL PENALTIES:
CAA LAST PENALTY DATE:
CAA LAST PENALTY AMT:
CAA QTRS NONCMPL LAST 5 YRS:

CAA CURR COMPL:
CAA CURR HPV/SNC FLAG: N
CAA 3YR QRTLY COMPL STATUS:

CLEAN WATER ACT INFO:

NPDES ID:
CWA PERMIT TYPE:
NAICS CODE:
SIC CODE:
CWA INSPS IN LAST 5 YRS:
CWA DAYS LAST INSPN:
CWA INFORMAL ENF ACTS LAST 5 YRS:
CWA FORMAL ENF ACTS LAST 5 YRS:
CWA DATE LAST FORMAL ACTION:

CWA TOTAL PENALTIES:
CWA LAST PENALTY DATE:
CWA LAST PENALTY AMT:
CWA QTRS NONCMPL LAST 5 YRS:

CWA CURR COMPL:
CWA CURR HPV/SNC FLAG: N
CWA 3YR QRTLY COMPL STATUS:
CWA 3YR QRTS EFFL EXCEED:

RCRIS INFO:

RCRA ID: FLD981921794

RCRA TOTAL PENALTIES:

RCRA CURR COMPL: No Violation



Copyright © 1990-2017 Environmental Data Management, Inc.
For further information please contact us at 800-368-7376

Use of this information is strictly limited by EDM's authorization agreement, acknowledged by our clients for each report.

USEPA ENFORCEMENT AND COMPLIANCE HISTORY

(ECHO)

Report Date: 1/25/2018

ECHO Page 2 of 3

RCRA PERMIT TYPE: Other

NAICS CODE:

RCRA INSPS IN LAST 5 YRS:

RCRA DAYS LAST EVAL:

RCRA INFORMAL ENF ACTS LAST 5 YRS:

RCRA FORMAL ENF ACTS LAST 5 YRS:

RCRA DATE LAST FORMAL ACTION:

RCRA LAST PENALTY DATE:

RCRA LAST PENALTY AMT:

RCRA QTRS NONCMPL LAST 5 YRS: 0

RCRA CURR HPV/SNC FLAG: N

RCRA 3YR QRTL COMPL STATU

SDWA INFO:

SDWA ID:

SDWA SYST TYPE:

SDWA INFORMAL ENF ACTS LAST 5 YRS:

SDWA FORMAL ENF ACTS LAST 5 YRS:

SDWA CURR COMPL:

SDWA CURR HPV/SNC FLAG: N

TRIS INFO:

TRIS ID:

TRIS TOTAL LBS ONSITE/OFFSITE:

TRIS LBS REL ONSITE:

TRIS LBS TXFR OFFSITE:

TRIS PAST RPTS?:

FED ENF INFO:

TOTAL FEC CASES 5 YRS:

FEC LAST DATE:

FEC TOTAL PENLTY:

GRN HOUSE GAS INFO:

GHG ID:

GHG EMISSIONS MT: N

FRS ID NUMBER, NAME AND LOCATION:

110024415382

NKAG INC

1420 E. COLUMBUS DR

TAMPA, FL 33605

EPA REG: 04

TRIBAL?: N

FED FAC?: N

COUNTY: HILLSBOROUGH

AGENCY LAT/LON: 27.96684/ -82.44335

MAP ID NUMBER:

Dist (Miles):

Direction:

74

ECHO

ECHO ON LINE REPORTS (May Not Be Available For All Records)

GENERAL FACILITY INFO:

AFS ID?: Y

NPDES ID?: N

SDWISID?: N

RCRAInfo ID?: N

TRIS ID?: N

GHG ID?: N

FAC SIC CODES: 7216

FAC NAICS CODES: 812320

TRIS REPORTER?:

FIPS CODE: 12057

HUC CODE: 03100206

AIR NAA?

WBD CODE:

CONG DIST: 14

CENSUS BLK: 12057003200301

MAJ FAC?:

ACTV PERM?:

% MINORITY WITHIN 3 MI: 68.066

POP /SQ MI WITHIN 3 MI: 4032.67

TRIBAL WITHIN 25 MI: Seminole Tribe of Florida - 4.6 mile(s)

INSPS IN 5 YRS: 0

LAST INSP:

DAYS LAST INSP:

INFORMAL ENF ACTS LAST 5 YRS : 0

LAST INFORMAL ENF ACT :

FORMAL ENF ACTS LAST 5 YRS : 0

LAST FORMAL ENF ACT :

PENALTIES ASSESSED LAST 5 YRS : 0

TOTAL PENALTIES ASSESSED : 0

LAST PENALTY AMT :

QTRS NONCMPL LAST 5 YRS: 0

PGMS IN NONCOMPL: 0

CURR COMPL: Not Available

CURR IN SNC?: N

3YR QRTL COMPL STATUS:

CLEAN AIR ACT INFO:

ICIS AIR ID: FL0000001205701315

CAA PERMIT TYPE: Minor Emissions

NAICS CODE: 812320

SIC CODE: 7216

CAA INSPS IN LAST 5 YRS:

CAA TOTAL PENALTIES:

CAA LAST PENALTY DATE:

CAA LAST PENALTY AMT:

CAA QTRS NONCMPL LAST 5 YRS: 0

CAA CURR COMPL: Not Available

CAA CURR HPV/SNC FLAG: N

CAA 3YR QRTL COMPL STATUS:



Copyright © 1990-2017 Environmental Data Management, Inc.

For further information please contact us at 800-368-7376

Use of this information is strictly limited by EDM's authorization agreement, acknowledged by our clients for each report.

USEPA ENFORCEMENT AND COMPLIANCE HISTORY

(ECHO)

Report Date: 1/25/2018

ECHO Page 3 of 3

CAA DAYS LAST INSPN:
CAA INFORMAL ENF ACTS LAST 5 YRS:
CAA FORMAL ENF ACTS LAST 5 YRS:
CAA DATE LAST FORMAL ACTION:

CLEAN WATER ACT INFO:

NPDES ID:
CWA PERMIT TYPE:
NAICS CODE:
SIC CODE:
CWA INSPS IN LAST 5 YRS:
CWA DAYS LAST INSPN:
CWA INFORMAL ENF ACTS LAST 5 YRS:
CWA FORMAL ENF ACTS LAST 5 YRS:
CWA DATE LAST FORMAL ACTION:

CWA TOTAL PENALTIES:
CWA LAST PENALTY DATE:
CWA LAST PENALTY AMT:
CWA QTRS NONCMPL LAST 5 YRS:

CWA CURR COMPL:
CWA CURR HPV/SNC FLAG: N
CWA 3YR QRTLTY COMPL STATUS:

CWA 3YR QRTS EFFL EXCEED:

RCRIS INFO:

RCRA ID:
RCRA PERMIT TYPE:
NAICS CODE:
RCRA INSPS IN LAST 5 YRS:
RCRA DAYS LAST EVAL:
RCRA INFORMAL ENF ACTS LAST 5 YRS:
RCRA FORMAL ENF ACTS LAST 5 YRS:
RCRA DATE LAST FORMAL ACTION:

RCRA TOTAL PENALTIES:
RCRA LAST PENALTY DATE:
RCRA LAST PENALTY AMT:
RCRA QTRS NONCMPL LAST 5 YRS:

RCRA CURR COMPL:
RCRA CURR HPV/SNC FLAG: N
RCRA 3YR QRTLTY COMPL STATU

SDWA INFO:

SDWA ID:
SDWA SYST TYPE:
SDWA INFORMAL ENF ACTS LAST 5 YRS:
SDWA FORMAL ENF ACTS LAST 5 YRS:
SDWA CURR COMPL:
SDWA CURR HPV/SNC FLAG: N

TRIS INFO:

TRIS ID:
TRIS TOTAL LBS ONSITE/OFFSITE:
TRIS LBS REL ONSITE:
TRIS LBS TXFR OFFSITE:
TRIS PAST RPTS?:

FED ENF INFO:

TOTAL FEC CASES 5 YRS:
FEC LAST DATE:
FEC TOTAL PENLTY:

GRN HOUSE GAS INFO: GHG ID:

GHG EMISSIONS MT: N



FDEP SITE INVESTIGATION SECTION SITES, FDEP CLEANUP SITES AND FDER SITES LIST

(STCERC)

Report Date: 1/25/2018

STCERC Page 1 of 1

FACILITY NAME AND LOCATION:

SOUTHERN HYDRAULIC SERVICE(FORMER)
1502 E COLUMBUS DR
TAMPA, FL 33605 3416

MAP ID NUMBER:

75

Dist (Miles):

Direction:

AGENCY SITE LAT/LON: 27.967046847979 -82.4426700623

[FDEP INFORMATION PORTAL ON LINE DOCUMENTS](#) (May Not Be Available For All Records)

FDEP SITE INVESTIGATION SECTION INFO:

SITE NO: 9100548

DISTRICT: SWD

ALT SITE NO:

FDEP CLEANUP SITES INFO:

FDEP CLEANUP NO: 51364611

CLEANUP SITES SOURCE: STCM

CLEANUP SITES SOURCE ID: 9100548

CLEANUP SITES COMMENTS: ACTIVE

CLEANUP SITES PGM AREA: TK

CLEANUP SITES CATEGORY: PETRO

CLEANUP SITES REMED STATUS: ACTIVE

FDER SITES LIST INFO:

SITE NUMBER:

PROJECT MGR:

STATUS:

LEAD UNIT:

ATTORNEY:

STATUS DATE:

SUPPORT UNIT:

STCERC



Copyright © 1990-2017 Environmental Data Management, Inc.

For further information please contact us at 800-368-7376

Use of this information is strictly limited by EDM's authorization agreement, acknowledged by our clients for each report.

FDEP SOLID WASTE FACILITIES LIST

(SLDWST)

Report Date: 1/25/2018

SLDWST Page 1 of 1

FACILITY ID, NAME AND LOCATION:

100206
COLUMBUS TIRES INC.
1502 E. COLUMBUS DR. SUITE A
TAMPA, FL 33605

DISTRICT SWD
COUNTY HILLSBOROUGH
SEC/TWN/RN //
AGENCY LAT: ::
AGENCY LON: ::

MAP ID NUMBER:

Dist (Miles):

Direction:

75

SLDWST

RESP AUTHORITY:

SITE CONTACT:

LAND OWNER:

, 33605

FACILITY CLASS: 754/WASTE TIRE COLLECTOR

CLASS STATUS: INACTIVE (I)

[FDEP INFORMATION PORTAL ON LINE DOCUMENTS](#) (May Not Be Available For All Records)

[FDEP INFORMATION PORTAL ON LINE REPORTS](#) (May Not Be Available For All Records)



Copyright © 1990-2017 Environmental Data Management, Inc.

For further information please contact us at 800-368-7376

Use of this information is strictly limited by EDM's authorization agreement, acknowledged by our clients for each report.

FDEP LEAKING UNDERGROUND STORAGE TANKS REPORT

(LUST)

Report Date: 1/25/2018

LUST Page 1 of 3

FACILITY ID NUMBER, NAME AND LOCATION

9100548
SOUTHERN HYDRAULIC SERVICE(FORMER)
1502 E COLUMBUS DR
TAMPA, FL 33605-3416

OWNERSHIP INFO:

PROPERTY OWNER
HIGHLAND PROPERTIES OF T
1608 E 5TH AVE ATTN: STOR TANK
TAMPA, FL 33605-

MAP ID NUMBER:

Dist (Miles):
Direction:

75

L
U
S
T

COUNTY ID: 29 HILLSBOROUGH
AGCY LAT/LON(DMS): 27,58,1.35 82,26,33.6
FAC OPERATOR: RVICE
FAC TEL #:

FDEP INFORMATION PORTAL ON LINE DOCUMENTS (May Not Be Available For All Records)

FAC STATUS: CLOSED

FAC TYPE: C - Fuel user/Non-retail

SCORE 29 SCORE EFF DT: 10/13/2008 RANK: 8533 SCORE WHEN RANKED: 10 FAC CLNUP STATUS:

DISCHARGE INFORMATION

DISCHARGE DATE: 3/22/1991

Mapid: 75

INSPECTION DATE: 10/30/1990

CLEANUP WORK STATUS: ACTIVE

CLEANUP REQUIRED R - CLEANUP REQUIRED

CLEANUP COMBINED:

INFO SOURCE: A - ABANDONED TANK RESTORATION

DISCH CLNUP STATUS: 12/23/2016 SA - SA ONGOING

CONTAMINATED MEDIA?: SOIL: Y SUR WATER: N GR WATER: Y MON WELL: Y # DW WELLS CONTAMINATED: 0

POLLUTANT: Y - Unknown/Not Reported

GALLONS OTHER

CLEANUP INFORMATION

Mapid: 75

PGM ELIG OFF: PCLP29 - HILLSBOROUGH ENVIRONMENTAL PROTECTION COMMISSION

PGM ELIG SCORE: 29 PGM ELIG SCORE EFF DT: 10/13/2008 PGM ELIG R: 8533

ELIG STAT: E ELIG STAT DT: 10/1/1991 APPL RCVD: 3/21/1991 LOI: ELIG LTR SENT: 10/1/1991 REDETERM: N

DEDUCT AMT: 500 DEDUCT PD TO DT: 0 COPAY AMT: 0 COPAY TO DT: 0 CAP AMT:

CLNUP PROG: A - ABANDONED TANK RESTO CLNUP OFF: PCLP29 - HILLSBOROUGH ENVIRONMENTAL PROTECTION COMMISSION

SITE ASSESSMENT

CLNP RESP: -
FUND ELLIG: -
ACTUAL COMPLETION DATE:
PAYMENT DATE:
ACTUAL COST:

REMEDIAL ACTION PLAN

CLEANUP RESP: -
FUND ELLIG: -
ORDER APPRV DATE:
ACTUAL COMPL DATE:
PAYMENT DATE:
ACTUAL COST:

REMEDIAL ACTION

CLEANUP RESP: -
FUND ELLIG: -
ACTUAL COST:
YEARS TO COMPL:

SITE REHABILITATION COMPLETION REPORT

ACTION TYPE: -
SUBMIT DATE:
REVIEW DATE:
ISSUE DATE:
COMPL STATUS: -
COMPL STATUS DT:
COMMENTS:

SOURCE REMOVAL

CLEANUP RESP: -
FUND ELLIG: -
ACTUAL COMPLETION DATE:
FREE PRODUCT REMOVAL?(Y/N):
SOIL REMOVAL?(Y/N):
SOIL TONNAGE REMOVED:
SOIL TREATMENT?(Y/N):
OTHER TREATMENT?:
ALT PROC STATUS:
ALT PROC STATUS DT:
ALT PROC COMMENT:



FDEP LEAKING UNDERGROUND STORAGE TANKS REPORT

(LUST)

Report Date: 1/25/2018

LUST Page 2 of 3

TANKS Data for LUST Sites:

FACILITY ID NUMBER, NAME AND LOCATION		OWNERSHIP INFORMATION		MAP ID NUMBER: 75	
9100548 SOUTHERN HYDRAULIC SERVICE(FORMER) 1502 E COLUMBUS DR TAMPA, FL 33605		CONTACT TEL #: CONTACT: FACILITY TEL #: COUNTY ID: 29 HILLSBOROUGH		Dist (Miles): Direction:	
FDEP INFORMATION PORTAL ON LINE DOCUMENTS (May Not Be Available For All Records)					
FAC STATUS: CLOSED		FAC TYPE: Fuel user/Non-retail			
TANK #:	TANK VOL(GALS):	INST.DATE:	TANK CONTENTS:	TANK POSITION:	TANK STATUS (as of...)
1	4000		Leaded Gas	UNDERGROUND	REMOVED 31-Oct-1990
CONSTRUCTION TYPE: STEEL PIPING TYPE: LEAK MONITORING: UNKNOWN					
TANK #:	TANK VOL(GALS):	INST.DATE:	TANK CONTENTS:	TANK POSITION:	TANK STATUS (as of...)
2	4000		Leaded Gas	UNDERGROUND	REMOVED 31-Oct-1990
CONSTRUCTION TYPE: STEEL PIPING TYPE: LEAK MONITORING: UNKNOWN					
TANK #:	TANK VOL(GALS):	INST.DATE:	TANK CONTENTS:	TANK POSITION:	TANK STATUS (as of...)
3	3000		Leaded Gas	UNDERGROUND	REMOVED 31-Oct-1990
CONSTRUCTION TYPE: STEEL PIPING TYPE: LEAK MONITORING: UNKNOWN					
TANK #:	TANK VOL(GALS):	INST.DATE:	TANK CONTENTS:	TANK POSITION:	TANK STATUS (as of...)
4	2000		Leaded Gas	UNDERGROUND	REMOVED 31-Oct-1990
CONSTRUCTION TYPE: STEEL PIPING TYPE: LEAK MONITORING: UNKNOWN					
TANK #:	TANK VOL(GALS):	INST.DATE:	TANK CONTENTS:	TANK POSITION:	TANK STATUS (as of...)
5	1000		Leaded Gas	UNDERGROUND	REMOVED 31-Oct-1990
CONSTRUCTION TYPE: STEEL PIPING TYPE: LEAK MONITORING: UNKNOWN					
TANK #:	TANK VOL(GALS):	INST.DATE:	TANK CONTENTS:	TANK POSITION:	TANK STATUS (as of...)
6	1000		Kerosene	UNDERGROUND	REMOVED 31-Oct-1990
CONSTRUCTION TYPE: STEEL PIPING TYPE: LEAK MONITORING: UNKNOWN					

TANKS



Copyright © 1990-2017 Environmental Data Management, Inc.
For further information please contact us at 800-368-7376

Use of this information is strictly limited by EDM's authorization agreement, acknowledged by our clients for each report.

FDEP LEAKING UNDERGROUND STORAGE TANKS REPORT

(LUST)

Report Date: 1/25/2018

LUST Page 3 of 3

<u>TANK #:</u>	<u>TANK VOL(GALS):</u>	<u>INST.DATE:</u>	<u>TANK CONTENTS:</u>	<u>TANK POSITION:</u>	<u>TANK STATUS (as of...)</u>
7	550		Waste Oil	UNDERGROUND	REMOVED 31-Oct-1990

CONSTRUCTION TYPE: STEEL

PIPING TYPE:

LEAK MONITORING: UNKNOWN

<u>TANK #:</u>	<u>TANK VOL(GALS):</u>	<u>INST.DATE:</u>	<u>TANK CONTENTS:</u>	<u>TANK POSITION:</u>	<u>TANK STATUS (as of...)</u>
8	550		Waste Oil	UNDERGROUND	REMOVED 31-Oct-1990

CONSTRUCTION TYPE: STEEL

PIPING TYPE:

LEAK MONITORING: UNKNOWN



Copyright © 1990-2017 Environmental Data Management, Inc.

For further information please contact us at 800-368-7376

Use of this information is strictly limited by EDM's authorization agreement, acknowledged by our clients for each report.

USEPA ENFORCEMENT AND COMPLIANCE HISTORY

(ECHO)

Report Date: 1/25/2018

ECHO Page 1 of 2

FRS ID NUMBER, NAME AND LOCATION:

110044265416
HACIENDA VILLAGE PARKING
1615 HACIENDA CT
TAMPA, FL 33605

EPA REG: 04
TRIBAL?: N
FED FAC?: N
COUNTY: HILLSBOROUGH
AGENCY LAT/LON: 27.963567/ -82.44228

MAP ID NUMBER:

Dist (Miles):
Direction:

76

ECHO

ECHO ON LINE REPORTS (May Not Be Available For All Records)

GENERAL FACILITY INFO:

AFS ID?: N
NPDES ID?: Y
SDWISID?: N
RCRAInfo ID?: N
TRIS ID?: N
GHG ID?: N
FAC SIC CODES:
FAC NAICS CODES:
TRIS REPORTER?:
FIPS CODE: FL057
HUC CODE: 03100206
AIR NAA?
WBD CODE: 031002060303
CONG DIST: 14
CENSUS BLK: 12057003900103
MAJ FAC?:
ACTV PERM?:
% MINORITY WITHIN 3 MI: 67.026
POP /SQ MI WITHIN 3 MI: 3912.9
TRIBAL WITHIN 25 MI: Seminole Tribe of
Florida - 4.6 mile(s)

INSPS IN 5 YRS: 0
LAST INSP:
DAYS LAST INSP:
INFORMAL ENF ACTS LAST 5 YRS : 0
LAST INFORMAL ENF ACT :
FORMAL ENF ACTS LAST 5 YRS : 0
LAST FORMAL ENF ACT :
PENALTIES ASSESSED LAST 5 YRS : 0
TOTAL PENALTIES ASSESSED : 0
LAST PENALTY AMT :

QTRS NONCMPL LAST 5 YRS: 0
PGMS IN NONCOMPL: 0
CURR COMPL: Unknown
CURR IN SNC?: N
3YR QRTLY COMPL STATUS:

U_

LAST EPA INSP:
LAST STATE INSP:
LAST FORMAL EPA ENF:
LAST FORMAL STATE ENF:
LAST INFORMAL EPA ENF:
LAST INFORMAL STATE ENF:
FAC FED AGENCY:
FAC IMP WATERS DISCHARGER: Y

CLEAN AIR ACT INFO:

ICIS AIR ID:
CAA PERMIT TYPE:
NAICS CODE:
SIC CODE:
CAA INSPS IN LAST 5 YRS:
CAA DAYS LAST INSPN:
CAA INFORMAL ENF ACTS LAST 5 YRS:
CAA FORMAL ENF ACTS LAST 5 YRS:
CAA DATE LAST FORMAL ACTION:

CAA TOTAL PENALTIES:
CAA LAST PENALTY DATE:
CAA LAST PENALTY AMT:
CAA QTRS NONCMPL LAST 5 YRS:

CAA CURR COMPL:
CAA CURR HPV/SNC FLAG: N
CAA 3YR QRTLY COMPL STATUS:

CLEAN WATER ACT INFO:

NPDES ID: FLR10KY58
CWA PERMIT TYPE: Minor
NAICS CODE:
SIC CODE:
CWA INSPS IN LAST 5 YRS:
CWA DAYS LAST INSPN:
CWA INFORMAL ENF ACTS LAST 5 YRS:
CWA FORMAL ENF ACTS LAST 5 YRS:
CWA DATE LAST FORMAL ACTION:

CWA TOTAL PENALTIES:
CWA LAST PENALTY DATE:
CWA LAST PENALTY AMT:
CWA QTRS NONCMPL LAST 5 YRS: 0

CWA CURR COMPL: Unknown
CWA CURR HPV/SNC FLAG: N
CWA 3YR QRTLY COMPL STATUS:
U_
CWA 3YR QRTS EFFL EXCEED:

RCRIS INFO:

RCRA ID:

RCRA TOTAL PENALTIES:

RCRA CURR COMPL:



Copyright © 1990-2017 Environmental Data Management, Inc.

For further information please contact us at 800-368-7376

Use of this information is strictly limited by EDM's authorization agreement, acknowledged by our clients for each report.

USEPA ENFORCEMENT AND COMPLIANCE HISTORY

(ECHO)

Report Date: 1/25/2018

ECHO Page 2 of 2

RCRA PERMIT TYPE:	RCRA LAST PENALTY DATE:	RCRA CURR HPV/SNC FLAG: N
NAICS CODE:	RCRA LAST PENALTY AMT:	RCRA 3YR QRTL COMPL STATU
RCRA INSPS IN LAST 5 YRS:	RCRA QTRS NONCMPL LAST 5 YRS:	
RCRA DAYS LAST EVAL:		
# RCRA INFORMAL ENF ACTS LAST 5 YRS:		
# RCRA FORMAL ENF ACTS LAST 5 YRS:		
RCRA DATE LAST FORMAL ACTION:		

SDWA INFO:	TRIS INFO:	FED ENF INFO:
SDWA ID:	TRIS ID:	
SDWA SYST TYPE:	TRIS TOTAL LBS ONSITE/OFFSITE:	TOTAL FEC CASES 5 YRS:
# SDWA INFORMAL ENF ACTS LAST 5 YRS:	TRIS LBS REL ONSITE:	FEC LAST DATE:
# SDWA FORMAL ENF ACTS LAST 5 YRS:	TRIS LBS TXFR OFFSITE:	FEC TOTAL PENLTY:
SDWA CURR COMPL:	TRIS PAST RPTS?:	
SDWA CURR HPV/SNC FLAG: N		
GRN HOUSE GAS INFO: GHG ID:	GHG EMISSIONS MT: N	



Copyright © 1990-2017 Environmental Data Management, Inc.

For further information please contact us at 800-368-7376

Use of this information is strictly limited by EDM's authorization agreement, acknowledged by our clients for each report.

FDEP STORAGE TANKS REPORT

(TANKS)

Report Date: 1/25/2018

TANKS Page 1 of 1

FACILITY ID NUMBER, NAME AND LOCATION

9806802
CHIP INN
1601 EAST COLUMBUS DR
TAMPA, FL 33605

OWNERSHIP INFORMATION

CONTACT TEL #:
CONTACT:
COUNTY: 29 HILLSBOROUGH
AGCY LAT/LON: /

FACILITY TEL #: (813) 205-8743

MAP ID NUMBER:

Dist (Miles):

Direction:

77

T
A
N
K
S

[FDEP INFORMATION PORTAL ON LINE DOCUMENTS](#) (May Not Be Available For All Records)

FAC STATUS: CLOSED

FAC TYPE: Fuel user/Non-retail

TANK #: 1
TANK VOL(GALS): 1000

INST DATE:
TANK CONTENTS: Unknown/Not Reported

TANK POSITION: ABOVEGROUND

TANK STATUS (as of...)
REMOVED 19-Aug-2004

CONSTRUCTION TYPE:

PIPING TYPE:

LEAK MONITORING:



Copyright © 1990-2017 Environmental Data Management, Inc.

For further information please contact us at 800-368-7376

Use of this information is strictly limited by EDM's authorization agreement, acknowledged by our clients for each report.

USEPA ENFORCEMENT AND COMPLIANCE HISTORY

(ECHO)

Report Date: 1/25/2018

ECHO Page 1 of 3

FRS ID NUMBER, NAME AND LOCATION:

110069339594
BAINBRIDGE YBOR
1602 E 12TH AVE
TAMPA, FL 33605

EPA REG: 04
TRIBAL?: N
FED FAC?: N
COUNTY: HILLSBOROUGH
AGENCY LAT/LON: 27.963853/ -82.4417

MAP ID NUMBER:

Dist (Miles):
Direction:

78

ECHO

ECHO ON LINE REPORTS (May Not Be Available For All Records)

GENERAL FACILITY INFO:

AFS ID?: N
NPDES ID?: Y
SDWISID?: N
RCRAInfo ID?: N
TRIS ID?: N
GHG ID?: N
FAC SIC CODES:
FAC NAICS CODES:
TRIS REPORTER?:
FIPS CODE: 12057
HUC CODE: 03100206
AIR NAA?
WBD CODE:
CONG DIST: 14
CENSUS BLK: 12057003900103
MAJ FAC?:
ACTV PERM?: Y
% MINORITY WITHIN 3 MI: 67.317
POP /SQ MI WITHIN 3 MI: 3906.33
TRIBAL WITHIN 25 MI: Seminole Tribe of
Florida - 4.6 mile(s)

INSPS IN 5 YRS: 0
LAST INSP:
DAYS LAST INSP:
INFORMAL ENF ACTS LAST 5 YRS : 0
LAST INFORMAL ENF ACT :
FORMAL ENF ACTS LAST 5 YRS : 0
LAST FORMAL ENF ACT :
PENALTIES ASSESSED LAST 5 YRS : 0
TOTAL PENALTIES ASSESSED : 0
LAST PENALTY AMT :

QTRS NONCMPL LAST 5 YRS: 0
PGMS IN NONCOMPL: 0
CURR COMPL: No Violation
CURR IN SNC?: N
3YR QRTLY COMPL STATUS:

LAST EPA INSP:
LAST STATE INSP:
LAST FORMAL EPA ENF:
LAST FORMAL STATE ENF:
LAST INFORMAL EPA ENF:
LAST INFORMAL STATE ENF:
FAC FED AGENCY:
FAC IMP WATERS DISCHARGER: Y

CLEAN AIR ACT INFO:

ICIS AIR ID:
CAA PERMIT TYPE:
NAICS CODE:
SIC CODE:
CAA INSPS IN LAST 5 YRS:
CAA DAYS LAST INSPN:
CAA INFORMAL ENF ACTS LAST 5 YRS:
CAA FORMAL ENF ACTS LAST 5 YRS:
CAA DATE LAST FORMAL ACTION:

CAA TOTAL PENALTIES:
CAA LAST PENALTY DATE:
CAA LAST PENALTY AMT:
CAA QTRS NONCMPL LAST 5 YRS:

CAA CURR COMPL:
CAA CURR HPV/SNC FLAG: N
CAA 3YR QRTLY COMPL STATUS:

CLEAN WATER ACT INFO:

NPDES ID: FLR10QC93
CWA PERMIT TYPE: Minor
NAICS CODE:
SIC CODE:
CWA INSPS IN LAST 5 YRS:
CWA DAYS LAST INSPN:
CWA INFORMAL ENF ACTS LAST 5 YRS:
CWA FORMAL ENF ACTS LAST 5 YRS:
CWA DATE LAST FORMAL ACTION:

CWA TOTAL PENALTIES:
CWA LAST PENALTY DATE:
CWA LAST PENALTY AMT:
CWA QTRS NONCMPL LAST 5 YRS: 0

CWA CURR COMPL: No Violation
CWA CURR HPV/SNC FLAG: N
CWA 3YR QRTLY COMPL STATUS:
CWA 3YR QRTS EFFL EXCEED:

RCRIS INFO:

RCRA ID:

RCRA TOTAL PENALTIES:

RCRA CURR COMPL:



Copyright © 1990-2017 Environmental Data Management, Inc.

For further information please contact us at 800-368-7376

Use of this information is strictly limited by EDM's authorization agreement, acknowledged by our clients for each report.

USEPA ENFORCEMENT AND COMPLIANCE HISTORY

(ECHO)

Report Date: 1/25/2018

ECHO Page 2 of 3

RCRA PERMIT TYPE: RCRA LAST PENALTY DATE: RCRA CURR HPV/SNC FLAG: N
NAICS CODE: RCRA LAST PENALTY AMT: RCRA 3YR QRTL COMPL STATU
RCRA INSPS IN LAST 5 YRS: RCRA QTRS NONCMPL LAST 5 YRS:

RCRA DAYS LAST EVAL:
RCRA INFORMAL ENF ACTS LAST 5 YRS:
RCRA FORMAL ENF ACTS LAST 5 YRS:
RCRA DATE LAST FORMAL ACTION:

SDWA INFO:

SDWA ID:
SDWA SYST TYPE:
SDWA INFORMAL ENF ACTS LAST 5 YRS:
SDWA FORMAL ENF ACTS LAST 5 YRS:
SDWA CURR COMPL:
SDWA CURR HPV/SNC FLAG: N

TRIS INFO:

TRIS ID:
TRIS TOTAL LBS ONSITE/OFFSITE:
TRIS LBS REL ONSITE:
TRIS LBS TXFR OFFSITE:
TRIS PAST RPTS?:

FED ENF INFO:

TOTAL FEC CASES 5 YRS:
FEC LAST DATE:
FEC TOTAL PENLTY:

GRN HOUSE GAS INFO:

GHG ID:

GHG EMISSIONS MT: N

FRS ID NUMBER, NAME AND LOCATION:

110070027767
BAINBRIDGE YBOR CITY
1512 E 12TH AVE
TAMPA, FL 33605

EPA REG: 04
TRIBAL?: N
FED FAC?: N
COUNTY: HILLSBOROUGH
AGENCY LAT/LON: 27.963858/ -82.442817

MAP ID NUMBER:

Dist (Miles):
Direction:

78

E
C
H
O

ECHO ON LINE REPORTS (May Not Be Available For All Records)

GENERAL FACILITY INFO:

AFS ID?: N
NPDES ID?: Y
SDWISID?: N
RCRAInfo ID?: N
TRIS ID?: N
GHG ID?: N
FAC SIC CODES:
FAC NAICS CODES:
TRIS REPORTER?:
FIPS CODE: 12057
HUC CODE: 03100206
AIR NAA?
WBD CODE:
CONG DIST: 14
CENSUS BLK: 12057003900103
MAJ FAC?:
ACTV PERM?: Y
% MINORITY WITHIN 3 MI: 66.914
POP /SQ MI WITHIN 3 MI: 3948.87
TRIBAL WITHIN 25 MI: Seminole Tribe of
Florida - 4.6 mile(s)

INSPS IN 5 YRS: 0
LAST INSP:
DAYS LAST INSP:
INFORMAL ENF ACTS LAST 5 YRS : 0
LAST INFORMAL ENF ACT :
FORMAL ENF ACTS LAST 5 YRS : 0
LAST FORMAL ENF ACT :
PENALTIES ASSESSED LAST 5 YRS : 0
TOTAL PENALTIES ASSESSED : 0
LAST PENALTY AMT :

LAST EPA INSP:
LAST STATE INSP:
LAST FORMAL EPA ENF:
LAST FORMAL STATE ENF:
LAST INFORMAL EPA ENF:
LAST INFORMAL STATE ENF:
FAC FED AGENCY:
FAC IMP WATERS DISCHARGER:

QTRS NONCMPL LAST 5 YRS: 0
PGMS IN NONCOMPL: 0
CURR COMPL: No Violation
CURR IN SNC?: N
3YR QRTL COMPL STATUS:

CLEAN AIR ACT INFO:

ICIS AIR ID:
CAA PERMIT TYPE:
NAICS CODE:
SIC CODE:
CAA INSPS IN LAST 5 YRS:

CAA TOTAL PENALTIES:
CAA LAST PENALTY DATE:
CAA LAST PENALTY AMT:
CAA QTRS NONCMPL LAST 5 YRS:

CAA CURR COMPL:
CAA CURR HPV/SNC FLAG: N
CAA 3YR QRTL COMPL STATUS:



Copyright © 1990-2017 Environmental Data Management, Inc.

For further information please contact us at 800-368-7376

Use of this information is strictly limited by EDM's authorization agreement, acknowledged by our clients for each report.

USEPA ENFORCEMENT AND COMPLIANCE HISTORY

(ECHO)

Report Date: 1/25/2018

ECHO Page 3 of 3

CAA DAYS LAST INSPN:

CAA INFORMAL ENF ACTS LAST 5 YRS:

CAA FORMAL ENF ACTS LAST 5 YRS:

CAA DATE LAST FORMAL ACTION:

CLEAN WATER ACT INFO:

NPDES ID: FLR20AN83

CWA PERMIT TYPE: Minor

NAICS CODE:

SIC CODE:

CWA INSPS IN LAST 5 YRS:

CWA DAYS LAST INSPN:

CWA INFORMAL ENF ACTS LAST 5 YRS:

CWA FORMAL ENF ACTS LAST 5 YRS:

CWA DATE LAST FORMAL ACTION:

CWA TOTAL PENALTIES:

CWA LAST PENALTY DATE:

CWA LAST PENALTY AMT:

CWA QTRS NONCMPL LAST 5 YRS: 0

CWA CURR COMPL: No Violation

CWA CURR HPV/SNC FLAG: N

CWA 3YR QRTLY COMPL STATUS:

CWA 3YR QTRS EFFL EXCEED:

RCRIS INFO:

RCRA ID:

RCRA PERMIT TYPE:

NAICS CODE:

RCRA INSPS IN LAST 5 YRS:

RCRA DAYS LAST EVAL:

RCRA INFORMAL ENF ACTS LAST 5 YRS:

RCRA FORMAL ENF ACTS LAST 5 YRS:

RCRA DATE LAST FORMAL ACTION:

RCRA TOTAL PENALTIES:

RCRA LAST PENALTY DATE:

RCRA LAST PENALTY AMT:

RCRA QTRS NONCMPL LAST 5 YRS:

RCRA CURR COMPL:

RCRA CURR HPV/SNC FLAG: N

RCRA 3YR QRTLY COMPL STATU

SDWA INFO:

SDWA ID:

SDWA SYST TYPE:

SDWA INFORMAL ENF ACTS LAST 5 YRS:

SDWA FORMAL ENF ACTS LAST 5 YRS:

SDWA CURR COMPL:

SDWA CURR HPV/SNC FLAG: N

TRIS INFO:

TRIS ID:

TRIS TOTAL LBS ONSITE/OFFSITE:

TRIS LBS REL ONSITE:

TRIS LBS TXFR OFFSITE:

TRIS PAST RPTS?:

FED ENF INFO:

TOTAL FEC CASES 5 YRS:

FEC LAST DATE:

FEC TOTAL PENLTY:

GRN HOUSE GAS INFO:

GHG ID:

GHG EMISSIONS MT: N



FDEP STORAGE TANKS REPORT

(TANKS)

Report Date: 1/25/2018

TANKS Page 1 of 1

FACILITY ID NUMBER, NAME AND LOCATION

9046769
STANDARD CIGAR CO
2701 N 16TH ST
TAMPA, FL 33605

OWNERSHIP INFORMATION

STANDARD CIGAR CO
2701 N 16TH ST
TAMPA, FL 33605
CONTACT TEL #: (813) 248-2124
CONTACT: RAY EADY
COUNTY: 29 HILLSBOROUGH
AGCY LAT/LON: 27 58 1.6157 / 82 26 30.1776

MAP ID NUMBER:

Dist (Miles):
Direction:

79

T
A
N
K
S

[FDEP INFORMATION PORTAL ON LINE DOCUMENTS](#) (May Not Be Available For All Records)

FAC STATUS: CLOSED

FAC TYPE: Fuel user/Non-retail

TANK #:	TANK VOL(GALS):	INST.DATE:	TANK CONTENTS:	TANK POSITION:	TANK STATUS (as of...)
1	500		Fuel Oil - Onsite Heat	UNDERGROUND	REMOVED 31-May-1991

CONSTRUCTION TYPE: C STEEL

PIPING TYPE:

LEAK MONITORING: I NOT REQUIRED



Copyright © 1990-2017 Environmental Data Management, Inc.

For further information please contact us at 800-368-7376

Use of this information is strictly limited by EDM's authorization agreement, acknowledged by our clients for each report.

FDEP STORAGE TANKS REPORT

(TANKS)

Report Date: 1/25/2018

TANKS Page 1 of 1

FACILITY ID NUMBER, NAME AND LOCATION

8628192
OUR LADY OF PERPETUAL HELP CHURCH
1711 E 11TH AVE
TAMPA, FL 33605

OWNERSHIP INFORMATION

OUR LADY OF PERPETUAL HELP
1711 E 11TH AVE
TAMPA, FL 33605
CONTACT TEL #: (000) 000-0000
CONTACT: FRANCES M. RHODES
COUNTY: 29 HILLSBOROUGH
AGCY LAT/LON: 27 57 52 / 82 26 24

MAP ID NUMBER:

Dist (Miles):
Direction:

80

T
A
N
K
S

[FDEP INFORMATION PORTAL ON LINE DOCUMENTS](#) (May Not Be Available For All Records)

FAC STATUS: OPEN

FAC TYPE: Fuel user/Non-retail

TANK #: 1
TANK VOL(GALS): 888

INST.DATE:
TANK CONTENTS: Fuel Oil - Onsite Heat

TANK POSITION: UNDERGROUND

TANK STATUS (as of...) UNMAINTAINED 30-Jun-1984

CONSTRUCTION TYPE: D UNKNOWN

PIPING TYPE:

LEAK MONITORING: Y UNKNOWN



Copyright © 1990-2017 Environmental Data Management, Inc.

For further information please contact us at 800-368-7376

Use of this information is strictly limited by EDM's authorization agreement, acknowledged by our clients for each report.

FDEP STORAGE TANKS REPORT

(TANKS)

Report Date: 1/25/2018

TANKS Page 1 of 2

FACILITY ID NUMBER, NAME AND LOCATION

8625612
U-HAUL OF CENTRAL TAMPA
2309 N 18TH ST
TAMPA, FL 33605

OWNERSHIP INFORMATION

U HAUL CO OF WEST COAST FL
2311 N 18TH ST
TAMPA, FL 33605
CONTACT TEL #: (813) 247-6101
CONTACT: ROBERT MAGYAR
COUNTY: 29 HILLSBOROUGH
AGCY LAT/LON: 27 57 59 / 82 26 23

MAP ID NUMBER:

Dist (Miles):
Direction:

81

T
A
N
K
S

FACILITY TEL #: (813) 247-5936

[FDEP INFORMATION PORTAL ON LINE DOCUMENTS](#) (May Not Be Available For All Records)

FAC STATUS: CLOSED

FAC TYPE: Fuel user/Non-retail

TANK #:	TANK VOL(GALS):	INST.DATE:	TANK CONTENTS:	TANK POSITION:	TANK STATUS (as of...)
1	4000	01-Jan-1977	Vehicular Diesel	UNDERGROUND	REMOVED 28-Feb-1994

CONSTRUCTION TYPE: C

STEEL

PIPING TYPE:

LEAK MONITORING: 8

MANUALLY SAMPLED WELLS

TANK #:	TANK VOL(GALS):	INST.DATE:	TANK CONTENTS:	TANK POSITION:	TANK STATUS (as of...)
2	6000	01-Nov-1978	Vehicular Diesel	UNDERGROUND	REMOVED 28-Feb-1994

CONSTRUCTION TYPE: C

STEEL

PIPING TYPE:

LEAK MONITORING: 8

MANUALLY SAMPLED WELLS

TANK #:	TANK VOL(GALS):	INST.DATE:	TANK CONTENTS:	TANK POSITION:	TANK STATUS (as of...)
3	700		Waste Oil	UNDERGROUND	REMOVED 28-Feb-1994

CONSTRUCTION TYPE: C

STEEL

PIPING TYPE:

LEAK MONITORING: X

NONE



Copyright © 1990-2017 Environmental Data Management, Inc.

For further information please contact us at 800-368-7376

Use of this information is strictly limited by EDM's authorization agreement, acknowledged by our clients for each report.

FDEP STORAGE TANKS REPORT

(TANKS)

Report Date: 1/25/2018

TANKS Page 2 of 2

FACILITY ID NUMBER, NAME AND LOCATION

8625612. --HISTORICAL ENTRY--
U-HAUL OF CENTRAL TAMPA
2311 N 18TH ST
TAMPA, FL 336053847

OWNERSHIP INFORMATION

CONTACT TEL #:
CONTACT:
COUNTY: 29 HILLSBOROUGH
AGCY LAT/LON: /

FACILITY TEL #: 8132475016

MAP ID NUMBER:

Dist (Miles):
Direction:

81

T
A
N
K
S

[FDEP INFORMATION PORTAL ON LINE DOCUMENTS](#) (May Not Be Available For All Records)

FAC STATUS: OPEN

FAC TYPE: C / Fuel User/Non-Retail

<u>TANK #:</u>	<u>TANK VOL(GALS):</u>	<u>INST.DATE:</u>	<u>TANK CONTENTS:</u>	<u>TANK POSITION:</u>	<u>TANK STATUS (as of...)</u>
1	00004000	01-Jan-1977	VEHICULAR DIESEL	UNDERGROUND	In Service

CONSTRUCTION TYPE: C	STEEL
PIPING TYPE: D	EXTERNAL PROTECTIVE COATING
LEAK MONITORING: B	SITE SUITABILITY PLAN EXEMPTION

<u>TANK #:</u>	<u>TANK VOL(GALS):</u>	<u>INST.DATE:</u>	<u>TANK CONTENTS:</u>	<u>TANK POSITION:</u>	<u>TANK STATUS (as of...)</u>
2	00006000	01-Nov-1978	VEHICULAR DIESEL	UNDERGROUND	In Service

CONSTRUCTION TYPE: C	STEEL
PIPING TYPE: D	EXTERNAL PROTECTIVE COATING
LEAK MONITORING: B	SITE SUITABILITY PLAN EXEMPTION



Copyright © 1990-2017 Environmental Data Management, Inc.

For further information please contact us at 800-368-7376

Use of this information is strictly limited by EDM's authorization agreement, acknowledged by our clients for each report.

USEPA RESOURCE CONSERVATION AND RECOVERY ACT INFORMATION (RCRAInfo)

(NONTSD)

Report Date: 1/25/2018

NONTSD Page 1 of 1

FACILITY ID NUMBER, NAME AND LOCATION

FLT050076041
YBOR CITY BREWING CO
2205 N 20TH ST
TAMPA, FL 33605-3912

CONTACT INFORMATION:

Contact:
Contact Telephone:
Contact Email:
Agency Lat - Lon:

MAP ID NUMBER:

Dist (Miles):
Direction:

82

N
O
N
T
S
D

[EPA ENVIROFACTS ON LINE REPORT](#) (May Not Be Available For All Records)

RCRIS INFORMATION

NOTIFICATION DATE: 10/3/2005 **SOURCE:** EPA INSPECTION

TSD?: NOT A TSD, VERIFIED

GEN STATUS(Fed): CONDITIONALLY EXEMPT SQG

GEN STATUS(State): NOT A GENERATOR-VERIFIED

MIXED WSTE GEN?: N

IMPORTER?: N

OFFSITE RECPT?: N

TRANSPORTER?: NOT A TRANSPORTER, VERIFIED

XFER FAC?: N

SHRT TRM GEN?: Y

RECYCLER?: N

NON-NOTIFIER?:

UNIV WST DEST?: N

ON SITE BURNER?: N

FURNACE?: N

UNDGRND INJ?: NO UNDERGROUND INJECT

UO BURNER?: N

UO PROC?: N

UO RECY?: N

UO TRANS?: N

UO XFER?: N

UO MRKT BRN?: N

UO SPEC MRKT?: N



Copyright © 1990-2017 Environmental Data Management, Inc.

For further information please contact us at 800-368-7376

Use of this information is strictly limited by EDM's authorization agreement, acknowledged by our clients for each report.

USEPA ENFORCEMENT AND COMPLIANCE HISTORY

(ECHO)

Report Date: 1/25/2018

ECHO Page 1 of 2

FRS ID NUMBER, NAME AND LOCATION:

110035606109
YBOR CITY BREWING CO
2205 N 20TH ST
TAMPA, FL 33605

EPA REG: 04
TRIBAL?: N
FED FAC?:
COUNTY: HILLSBOROUGH
AGENCY LAT/LON: 27.96346/ -82.43674

MAP ID NUMBER:

Dist (Miles):
Direction:

82

ECHO

[ECHO ON LINE REPORTS](#) (May Not Be Available For All Records)

GENERAL FACILITY INFO:

AFS ID?: N
NPDES ID?: N
SDWISID?: N
RCRAInfo ID?: Y
TRIS ID?: N
GHG ID?: N
FAC SIC CODES:
FAC NAICS CODES:
TRIS REPORTER?:
FIPS CODE: 12057
HUC CODE: 03100206
AIR NAA?
WBD CODE:
CONG DIST: 14
CENSUS BLK: 12057003900103
MAJ FAC?:
ACTV PERM?: Y
% MINORITY WITHIN 3 MI: 69.068
POP /SQ MI WITHIN 3 MI: 3641.37
TRIBAL WITHIN 25 MI: Seminole Tribe of
Florida - 4.3 mile(s)

INSPS IN 5 YRS: 0
LAST INSP:
DAYS LAST INSP:
INFORMAL ENF ACTS LAST 5 YRS : 0
LAST INFORMAL ENF ACT :
FORMAL ENF ACTS LAST 5 YRS : 0
LAST FORMAL ENF ACT :
PENALTIES ASSESSED LAST 5 YRS : 0
TOTAL PENALTIES ASSESSED : 0
LAST PENALTY AMT :

QTRS NONCMPL LAST 5 YRS: 0
PGMS IN NONCOMPL: 0
CURR COMPL: No Violation
CURR IN SNC?: N
3YR QRTLY COMPL STATUS:

LAST EPA INSP:
LAST STATE INSP:
LAST FORMAL EPA ENF:
LAST FORMAL STATE ENF:
LAST INFORMAL EPA ENF:
LAST INFORMAL STATE ENF:
FAC FED AGENCY:
FAC IMP WATERS DISCHARGER:

CLEAN AIR ACT INFO:

ICIS AIR ID:
CAA PERMIT TYPE:
NAICS CODE:
SIC CODE:
CAA INSPS IN LAST 5 YRS:
CAA DAYS LAST INSPN:
CAA INFORMAL ENF ACTS LAST 5 YRS:
CAA FORMAL ENF ACTS LAST 5 YRS:
CAA DATE LAST FORMAL ACTION:

CAA TOTAL PENALTIES:
CAA LAST PENALTY DATE:
CAA LAST PENALTY AMT:
CAA QTRS NONCMPL LAST 5 YRS:

CAA CURR COMPL:
CAA CURR HPV/SNC FLAG: N
CAA 3YR QRTLY COMPL STATUS:

CLEAN WATER ACT INFO:

NPDES ID:
CWA PERMIT TYPE:
NAICS CODE:
SIC CODE:
CWA INSPS IN LAST 5 YRS:
CWA DAYS LAST INSPN:
CWA INFORMAL ENF ACTS LAST 5 YRS:
CWA FORMAL ENF ACTS LAST 5 YRS:
CWA DATE LAST FORMAL ACTION:

CWA TOTAL PENALTIES:
CWA LAST PENALTY DATE:
CWA LAST PENALTY AMT:
CWA QTRS NONCMPL LAST 5 YRS:

CWA CURR COMPL:
CWA CURR HPV/SNC FLAG: N
CWA 3YR QRTLY COMPL STATUS:
CWA 3YR QRTS EFFL EXCEED:

RCRIS INFO:

RCRA ID: FLT050076041

RCRA TOTAL PENALTIES:

RCRA CURR COMPL: No Violation



Copyright © 1990-2017 Environmental Data Management, Inc.
For further information please contact us at 800-368-7376

Use of this information is strictly limited by EDM's authorization agreement, acknowledged by our clients for each report.

USEPA ENFORCEMENT AND COMPLIANCE HISTORY

(ECHO)

Report Date: 1/25/2018

ECHO Page 2 of 2

RCRA PERMIT TYPE: CESQG

NAICS CODE:

RCRA INSPS IN LAST 5 YRS:

RCRA DAYS LAST EVAL:

RCRA INFORMAL ENF ACTS LAST 5 YRS:

RCRA FORMAL ENF ACTS LAST 5 YRS:

RCRA DATE LAST FORMAL ACTION:

RCRA LAST PENALTY DATE:

RCRA LAST PENALTY AMT:

RCRA QTRS NONCMPL LAST 5 YRS: 0

RCRA CURR HPV/SNC FLAG: N

RCRA 3YR QRTL COMPL STATU

SDWA INFO:

SDWA ID:

SDWA SYST TYPE:

SDWA INFORMAL ENF ACTS LAST 5 YRS:

SDWA FORMAL ENF ACTS LAST 5 YRS:

SDWA CURR COMPL:

SDWA CURR HPV/SNC FLAG: N

TRIS INFO:

TRIS ID:

TRIS TOTAL LBS ONSITE/OFFSITE:

TRIS LBS REL ONSITE:

TRIS LBS TXFR OFFSITE:

TRIS PAST RPTS?:

FED ENF INFO:

TOTAL FEC CASES 5 YRS:

FEC LAST DATE:

FEC TOTAL PENLTY:

GRN HOUSE GAS INFO: GHG ID:

GHG EMISSIONS MT: N



Copyright © 1990-2017 Environmental Data Management, Inc.

For further information please contact us at 800-368-7376

Use of this information is strictly limited by EDM's authorization agreement, acknowledged by our clients for each report.

FDEP SITE INVESTIGATION SECTION SITES, FDEP CLEANUP SITES AND FDER SITES LIST

(STCERC)

Report Date: 1/25/2018

STCERC Page 1 of 1

FACILITY NAME AND LOCATION:

BP #130- FL DEPT OF TRANSPORTATION ROW
2040 E 14TH AVE
TAMPA, FL 33605 2704

MAP ID NUMBER:

Dist (Miles):

Direction:

83

STCERC

AGENCY SITE LAT/LON: 27.965459562265 -82.43581939412

[FDEP INFORMATION PORTAL ON LINE DOCUMENTS](#) (May Not Be Available For All Records)

FDEP SITE INVESTIGATION SECTION INFO:

SITE NO: 8627858

DISTRICT: SWD

ALT SITE NO:

FDEP CLEANUP SITES INFO:

FDEP CLEANUP NO: 51368643

CLEANUP SITES SOURCE: STCM

CLEANUP SITES SOURCE ID: 8627858

CLEANUP SITES COMMENTS: PENDING

CLEANUP SITES PGM AREA: TK

CLEANUP SITES CATEGORY: PETRO

CLEANUP SITES REMED STATUS: PENDING

FDER SITES LIST INFO:

SITE NUMBER:

PROJECT MGR:

STATUS:

LEAD UNIT:

ATTORNEY:

STATUS DATE:

SUPPORT UNIT:



Copyright © 1990-2017 Environmental Data Management, Inc.

For further information please contact us at 800-368-7376

Use of this information is strictly limited by EDM's authorization agreement, acknowledged by our clients for each report.

FDEP LEAKING UNDERGROUND STORAGE TANKS REPORT

(LUST)

Report Date: 1/25/2018

LUST Page 1 of 4

FACILITY ID NUMBER, NAME AND LOCATION

8627858
BP #130- FL DEPT OF TRANSPORTATION ROW
2040 E 14TH AVE
TAMPA, FL 33605-2704

OWNERSHIP INFO:

ACCOUNT OWNER
FL DEPT OF TRANSPORTATIO
11201 MALCOMB MCKINLEY AVE MS
TAMPA, FL 33612-
(813)975-8000
COUNTY ID: 29 HILLSBOROUGH
AGCY LAT/LON(DMS): 27,57,55.6358 82,26,8.9376
FAC OPERATOR: FDOT DISTRICT 7
FAC TEL #: (813)975-6923

MAP ID NUMBER:

Dist (Miles):
Direction:

83

L
U
S
T

[FDEP INFORMATION PORTAL ON LINE DOCUMENTS](#) (May Not Be Available For All Records)

FAC STATUS: CLOSED

FAC TYPE: A - Retail Station

SCORE 10 SCORE EFF DT: 11/4/1997 RANK: 8533 SCORE WHEN RANKED: 10 FAC CLNUP STATUS:

DISCHARGE INFORMATION

DISCHARGE DATE: 11/30/1988

Mapid: 83

INSPECTION DATE: 1/24/1990

CLEANUP WORK STATUS: INACTIVE

CLEANUP REQUIRED R - CLEANUP REQUIRED

CLEANUP COMBINED:

INFO SOURCE: E - EDI

DISCH CLNUP STATUS: 03/09/1990 ENTD - ELIGIBLE - NO TASK LEVEL DATA

CONTAMINATED MEDIA?: SOIL: N SUR WATER: N GR WATER: Y MON WELL: Y # DW WELLS CONTAMINATED: 0

POLLUTANT : B - Unleaded Gas

GALLONS OTHER

CLEANUP INFORMATION

Mapid: 83

PGM ELIG OFF: PCLP29 - HILLSBOROUGH ENVIRONMENTAL PROTECTION COMMISSION

PGM ELIG SCORE: 10 PGM ELIG SCORE EFF DT: 11/4/1997 PGM ELIG R: 8533

ELIG STAT: E ELIG STAT DT: 3/9/1990 APPL RCVD: 12/7/1988 LOI: ELIG LTR SNT: 3/9/1990 REDETERM: N

DEDUCT AMT: DEDUCT PD TO DT: 0 COPAY AMT: COPAY TO DT: 0 CAP AMT:

CLNUP PROG: E - EARLY DETECTION INCEN CLNUP OFF: PCLP29 - HILLSBOROUGH ENVIRONMENTAL PROTECTION COMMISSION

SITE ASSESSMENT

CLNP RESP: ST - STATE
FUND ELLIG: -
ACTUAL COMPLETION DATE:
PAYMENT DATE:
ACTUAL COST:

REMEDIAL ACTION PLAN

CLEANUP RESP: ST - STATE
FUND ELLIG: -
ORDER APPRV DATE:
ACTUAL COMPL DATE:
PAYMENT DATE:
ACTUAL COST:

REMEDIAL ACTION

CLEANUP RESP: ST - STATE
FUND ELLIG: -
ACTUAL COST:
YEARS TO COMPL:

SITE REHABILITATION COMPLETION REPORT

ACTION TYPE: -
SUBMIT DATE:
REVIEW DATE:
ISSUE DATE:
COMPL STATUS: -
COMPL STATUS DT:
COMMENTS:

SOURCE REMOVAL

CLEANUP RESP: ST - STATE
FUND ELLIG: -
ACTUAL COMPLETION DATE:
FREE PRODUCT REMOVAL?(Y/N):
SOIL REMOVAL?(Y/N):
SOIL TONNAGE REMOVED:
SOIL TREATMENT?(Y/N):
OTHER TREATMENT?:
ALT PROC STATUS:
ALT PROC STATUS DT:
ALT PROC COMMENT:



Copyright © 1990-2017 Environmental Data Management, Inc.

For further information please contact us at 800-368-7376

Use of this information is strictly limited by EDM's authorization agreement, acknowledged by our clients for each report.

FDEP LEAKING UNDERGROUND STORAGE TANKS REPORT

(LUST)

Report Date: 1/25/2018

LUST Page 2 of 4

DISCHARGE INFORMATION

DISCHARGE DATE: 2/7/1997

Mapid: 83

INSPECTION DATE:

CLEANUP WORK STATUS: INACTIVE

CLEANUP REQUIRED: R - CLEANUP REQUIRED

CLEANUP COMBINED:

INFO SOURCE: D - DISCHARGE NOTIFICATION

DISCH CLNUP STATUS: 10/9/2000 DNR - DISCHARGE NOTIFICATION RECEIVED

CONTAMINATED MEDIA?: SOIL: SUR WATER: GR WATER: MON WELL: # DW WELLS CONTAMINATED:

POLLUTANT: B - UNLEADED GAS

GALLONS OTHER

CLEANUP INFORMATION

Mapid: 83

PGM ELIG OFF: PCLP29 - Hillsborough County

PGM ELIG SCORE:

PGM ELIG SCORE EFF DT:

PGM ELIG R

ELIG STAT:

ELIG STAT DT:

APPL RCVD:

LOI:

ELIG LTR SNT:

REDETERM:

DEDUCT AMT:

DEDUCT PD TO DT:

COPAY AMT:

COPAY TO DT:

CAP AMT:

CLNUP PROG:

CLNUP OFF:

SITE ASSESSMENT

CLNP RESP: -

FUND ELLIG: -

ACTUAL COMPLETION DATE:

PAYMENT DATE:

ACTUAL COST:

REMEDIAL ACTION PLAN

CLEANUP RESP: -

FUND ELLIG: -

ORDER APPRV DATE:

ACTUAL COMPL DATE:

PAYMENT DATE:

ACTUAL COST:

REMEDIAL ACTION

CLEANUP RESP: -

FUND ELLIG: -

ACTUAL COST:

YEARS TO COMPL:

SITE REHABILITATION COMPLETION REPORT

ACTION TYPE: -

SUBMIT DATE:

REVIEW DATE:

ISSUE DATE:

COMPL STATUS: -

COMPL STATUS DT:

COMMENTS:

SOURCE REMOVAL

CLEANUP RESP: -

FUND ELLIG: -

ACTUAL COMPLETION DATE:

FREE PRODUCT REMOVAL?(Y/N):

SOIL REMOVAL? (Y/N):

SOIL TONNAGE REMOVED:

SOIL TREATMENT?(Y/N):

OTHER TREATMENT?:

ALT PROC STATUS:

ALT PROC STATUS DT:

ALT PROC COMMENT:



Copyright © 1990-2017 Environmental Data Management, Inc.

For further information please contact us at 800-368-7376

Use of this information is strictly limited by EDM's authorization agreement, acknowledged by our clients for each report.

FDEP LEAKING UNDERGROUND STORAGE TANKS REPORT

(LUST)

Report Date: 1/25/2018

LUST Page 3 of 4

TANKS Data for LUST Sites:

FACILITY ID NUMBER, NAME AND LOCATION		OWNERSHIP INFORMATION		MAP ID NUMBER: 83	
8627858 BP #130- FL DEPT OF TRANSPORTATION ROW 2040 E 14TH AVE TAMPA, FL 33605		FL DEPT OF TRANSPORTATION 11201 MALCOMB MCKINLEY AVE MS7- TAMPA, FL 33612 CONTACT TEL #: (813) 975-8000 CONTACT: ROBERT GONZALEZ FACILITY TEL #: (813) 975-6923 COUNTY ID: 29 HILLSBOROUGH		Dist (Miles): Direction:	
FDEP INFORMATION PORTAL ON LINE DOCUMENTS (May Not Be Available For All Records)					
FAC STATUS: CLOSED		FAC TYPE: Retail Station			
TANK #:	TANK VOL(GALS):	INST.DATE:	TANK CONTENTS:	TANK POSITION:	TANK STATUS (as of...)
1	8000	01-Jun-1981	Unleaded Gas	UNDERGROUND	REMOVED 01-Mar-1998
CONSTRUCTION TYPE: STEEL/SPILL CONTAINMENT BUCKET/BALL CHECK VALVE PIPING TYPE: LEAK MONITORING: MANUALLY SAMPLED WELLS/ELECTRONIC LINE LEAK DETECTOR					
TANK #:	TANK VOL(GALS):	INST.DATE:	TANK CONTENTS:	TANK POSITION:	TANK STATUS (as of...)
2	8000	01-Jun-1981	Unleaded Gas	UNDERGROUND	REMOVED 01-Mar-1998
CONSTRUCTION TYPE: STEEL/SPILL CONTAINMENT BUCKET/BALL CHECK VALVE PIPING TYPE: LEAK MONITORING: MANUALLY SAMPLED WELLS/ELECTRONIC LINE LEAK DETECTOR					
TANK #:	TANK VOL(GALS):	INST.DATE:	TANK CONTENTS:	TANK POSITION:	TANK STATUS (as of...)
3	8000	01-Jun-1981	Unleaded Gas	UNDERGROUND	REMOVED 01-Mar-1998
CONSTRUCTION TYPE: STEEL/SPILL CONTAINMENT BUCKET/BALL CHECK VALVE PIPING TYPE: LEAK MONITORING: MANUALLY SAMPLED WELLS/ELECTRONIC LINE LEAK DETECTOR					
TANK #:	TANK VOL(GALS):	INST.DATE:	TANK CONTENTS:	TANK POSITION:	TANK STATUS (as of...)
4	8000	01-Jun-1981	Vehicular Diesel	UNDERGROUND	REMOVED 01-Mar-1998
CONSTRUCTION TYPE: STEEL/SPILL CONTAINMENT BUCKET/BALL CHECK VALVE PIPING TYPE: LEAK MONITORING: MANUALLY SAMPLED WELLS/ELECTRONIC LINE LEAK DETECTOR					
TANK #:	TANK VOL(GALS):	INST.DATE:	TANK CONTENTS:	TANK POSITION:	TANK STATUS (as of...)
5	10000	01-Mar-1998	Unleaded Gas	UNDERGROUND	REMOVED 01-Mar-2003
CONSTRUCTION TYPE: BALL CHECK VALVE/TIGHT FILL/SPILL CONTAINMENT BUCKET/DOUBLE WALL-TANK JACKET/FIBERGLASS-CLAD STEEL PIPING TYPE: LEAK MONITORING: VISUAL INSPECT PIPE SUMPS/VISUAL INSPECT DISPENSER LINERS/MONITOR DBL WALL TANK SPACE/MECHANICAL LINE LEAK DETECTOR/MONITOR DBL WALL PIPE SPACE					
TANK #:	TANK VOL(GALS):	INST.DATE:	TANK CONTENTS:	TANK POSITION:	TANK STATUS (as of...)
6	10000	01-Mar-1998	Unleaded Gas	UNDERGROUND	REMOVED 01-Mar-2003
CONSTRUCTION TYPE: BALL CHECK VALVE/DOUBLE WALL-TANK JACKET/FIBERGLASS-CLAD STEEL/TIGHT FILL/SPILL CONTAINMENT BUCKET PIPING TYPE: LEAK MONITORING: VISUAL INSPECT PIPE SUMPS/VISUAL INSPECT DISPENSER LINERS/MONITOR DBL WALL TANK SPACE/MECHANICAL LINE LEAK DETECTOR/MONITOR DBL WALL PIPE SPACE					

TANKS



Copyright © 1990-2017 Environmental Data Management, Inc.
For further information please contact us at 800-368-7376

Use of this information is strictly limited by EDM's authorization agreement, acknowledged by our clients for each report.

FDEP LEAKING UNDERGROUND STORAGE TANKS REPORT

(LUST)

Report Date: 1/25/2018

LUST Page 4 of 4

<u>TANK #:</u>	<u>TANK VOL(GALS):</u>	<u>INST.DATE:</u>	<u>TANK CONTENTS:</u>	<u>TANK POSITION:</u>	<u>TANK STATUS (as of...)</u>
7	10000	01-Mar-1998	Unleaded Gas	UNDERGROUND	REMOVED 01-Mar-2003
CONSTRUCTION TYPE: BALL CHECK VALVE/SPILL CONTAINMENT BUCKET/FIBERGLASS-CLAD STEEL/TIGHT FILL/DOUBLE WALL-TANK JACKET					
PIPING TYPE:					
LEAK MONITORING: VISUAL INSPECT PIPE SUMPS/VISUAL INSPECT DISPENSER LINERS/MONITOR DBL WALL TANK SPACE/MECHANICAL LINE LEAK DETECTOR/MONITOR DBL WALL PIPE SPACE					



Copyright © 1990-2017 Environmental Data Management, Inc.

For further information please contact us at 800-368-7376

Use of this information is strictly limited by EDM's authorization agreement, acknowledged by our clients for each report.

USEPA BROWNFIELD PROPERTIES

(USBRWNFLDS)

Report Date: 1/25/2018

USBRWNFLDS Page 1 of 1

PROP ID NO, NAME AND LOCATION:

122722
East Tampa - 2022 Columbus
2022 E Columbus Drive

MAP ID NUMBER:

84

U
S
B
R
W
N
F
L
D
S

CURR OWNER: Crescenzo Land Holdings, Inc.
OWNER TYPE: Private
PROPERTY SIZE (ACRES): .15
LOCAL PARCEL NO: A-07-29-19-4VJ-000016-00019.0

Dist (Miles):
Direction:

GRANT NO:
GRANT NAME:
GRANT RECIPIENT: Tampa, City of

GRANT TYPE: Assessment
GRANT DATE:
GRANT AMOUNT:
GRANT FUNDING: Hazardous & Petroleum

PREDOMINANT PAST USE (ACRES): GREENSPACE: RESIDENTIAL: COMMERCIAL: INDUSTRIAL: MULTISTORY:
.15

PROPERTY DESCR: Property is currently undeveloped/vacant land. Previous land use has included retail commercial early 1900's and residential.

CONTAMINANT FOUND:

PETRO: CON SUB: ASBESTOS: PCBs: PAHs: VOCs: LEAD: SEL: IRON: ARS: CAD: CHRM: COP: MERC: NI: PEST: SVOCs: OTHER METALS: UNK: NONE:

OTHER: OTHER DESCRIPTION:

CONTAMINANT CLEANED UP:

PETRO: CON SUB: ASBESTOS: PCBs: PAHs: VOCs: LEAD: SEL: IRON: ARS: CAD: CHRM: COP: MERC: NI: PEST: SVOCs: OTHER METALS: UNK: NONE:

OTHER: OTHER DESCRIPTION:

MEDIA AFFECTED:

SOIL: AIR: SUR WAT: GRD WAT: DRK WAT:

MEDIA CLEANED UP:

SOIL: AIR: SUR WAT: GRD WAT: DRK WAT:

INST CONTROL ACTIVITY

IC REQ?: IC IN PLACE?: DATE IC IN PLACE: PROPR CONTROLS:

N N

SEDMT: BLD MAT: IND AIR: NONE: UNKNOWN: SEDMT: BLD MAT: IND AIR: UNKNOWN: GOVT CONTROLS: ENF/PERMIT TOOLS: INF DEVICES:
Y

ACTIVITY: Phase I Environmental Assessment

84

ASSESSMENT ACTIVITY

START DATE: 9/13/2010
COMPL DATE: 10/20/2010
FUNDING SOURCE: US EPA - Brownfields Assessment Cooperativ
FUNDING ENTITY: EPA
FUNDING AMOUNT: 3250

CLEANUP ACTIVITY

CLNUP REQD?: N
START DATE: -
COMPL DATE:
ACRES CLEANED UP:
FUNDING SOURCE: -
FUNDING ENTITY:
FUNDING AMOUNT:
NFA ISSUE DATE:

REDEVELOPMENT ACTIVITY

START DATE:
FUTURE USE GREENSPACE (ACRES):
FUTURE USE RES (ACRES):
FUTURE USE COMM (ACRES):
FUTURE USE IND (ACRES):
FUTURE USE MULTISTORY:
CLNUP/REDEV JOBS:
GREENSPACE CREATED:
FUNDING SOURCE:
FUNDING ENTITY:
FUNDING AMOUNT:



FDEP LEAKING UNDERGROUND STORAGE TANKS REPORT

(LUST)

Report Date: 1/25/2018

LUST Page 1 of 3

FACILITY ID NUMBER, NAME AND LOCATION

8842517
TAMPA CITY-FIRE STATION #4
2100 E 11TH AVE
TAMPA, FL 33605-3920

OWNERSHIP INFO:

ACCOUNT OWNER
TAMPA FIRE RESCUE
808 E ZACK ST ATTN: FRANK PFIST
TAMPA, FL 33602-5223
(813)274-7528
COUNTY ID: 29 HILLSBOROUGH
AGCY LAT/LON(DMS): 27,57,49.3185 82,26,7.0742
FAC OPERATOR: TAMPA CITY
FAC TEL #: (813)225-5729

MAP ID NUMBER:

Dist (Miles):
Direction:

85

L
U
S
T

[FDEP INFORMATION PORTAL ON LINE DOCUMENTS](#) (May Not Be Available For All Records)

FAC STATUS: CLOSED

FAC TYPE: H - Local Government

SCORE 10

SCORE EFF DT: 8/31/2004

RANK: 8533

SCORE WHEN RANKED: 10

FAC CLNUP STATUS:

DISCHARGE INFORMATION

DISCHARGE DATE: 11/20/1990

Mapid: 85

INSPECTION DATE:

CLEANUP REQUIRED: R - CLEANUP REQUIRED

CLEANUP COMBINED:

CLEANUP WORK STATUS: COMPLETED

INFO SOURCE: D - DISCHARGE NOTIFICATION

DISCH CLNUP STATUS: 09/01/1992 NFA - NFA COMPLETE

CONTAMINATED MEDIA?: SOIL: Y SUR WATER: N GR WATER: Y MON WELL: Y # DW WELLS CONTAMINATED: 0

POLLUTANT: UNLEADED GAS

GALLONS OTHER

CLEANUP INFORMATION

Mapid: 85

PGM ELIG OFF:

PGM ELIG SCORE:

PGM ELIG SCORE EFF DT:

PGM ELIG R

ELIG STAT:

ELIG STAT DT:

APPL RCVD:

LOI:

ELIG LTR SNT:

REDETERM:

DEDUCT AMT:

DEDUCT PD TO DT:

COPAY AMT:

COPAY TO DT:

CAP AMT:

CLNUP PROG:

CLNUP OFF: PCLP29 - HILLSBOROUGH ENVIRONMENTAL PROTECTION COMMISSION

SITE ASSESSMENT

CLNP RESP: RP - RESPONSIBLE PARTY

FUND ELLIG: -

ACTUAL COMPLETION DATE: 08-13-1992

PAYMENT DATE:

ACTUAL COST:

REMEDIAL ACTION PLAN

CLEANUP RESP: NA - NOT APPLICABLE

FUND ELLIG: -

ORDER APPRV DATE:

ACTUAL COMPL DATE:

PAYMENT DATE:

ACTUAL COST:

REMEDIAL ACTION

CLEANUP RESP: NA - NOT APPLICABLE

FUND ELLIG: -

ACTUAL COST:

YEARS TO COMPL:

SITE REHABILITATION COMPLETION REPORT

ACTION TYPE: NFA - NO FURTHER ACTION

SUBMIT DATE: 07-20-1992

REVIEW DATE: 09-01-1992

ISSUE DATE: 09-01-1992

COMPL STATUS: A - APPROVED

COMPL STATUS DT: 09-01-1992

COMMENTS:

SOURCE REMOVAL

CLEANUP RESP: -

FUND ELLIG: -

ACTUAL COMPLETION DATE:

FREE PRODUCT REMOVAL?(Y/N):

SOIL REMOVAL?(Y/N):

SOIL TONNAGE REMOVED:

SOIL TREATMENT?(Y/N):

OTHER TREATMENT?:

ALT PROC STATUS:

ALT PROC STATUS DT:

ALT PROC COMMENT:



Copyright © 1990-2017 Environmental Data Management, Inc.

For further information please contact us at 800-368-7376

Use of this information is strictly limited by EDM's authorization agreement, acknowledged by our clients for each report.

FDEP LEAKING UNDERGROUND STORAGE TANKS REPORT

(LUST)

Report Date: 1/25/2018

LUST Page 2 of 3

DISCHARGE INFORMATION

DISCHARGE DATE: 3/20/1991

Mapid: 85

INSPECTION DATE:

CLEANUP WORK STATUS: COMPLETED

CLEANUP REQUIRED: R - CLEANUP REQUIRED

CLEANUP COMBINED:

INFO SOURCE: D - DISCHARGE NOTIFICATION

DISCH CLNUP STATUS: 09/01/1992 NFA - NFA COMPLETE

CONTAMINATED MEDIA?: SOIL:

SUR WATER:

GR WATER:

MON WELL:

DW WELLS CONTAMINATED:

POLLUTANT: B - Unleaded Gas

GALLONS

OTHER

CLEANUP INFORMATION

Mapid: 85

PGM ELIG OFF:

PGM ELIG SCORE:

PGM ELIG SCORE EFF DT:

PGM ELIG R

ELIG STAT:

ELIG STAT DT:

APPL RCVD:

LOI:

ELIG LTR SNT:

REDETERM:

DEDUCT AMT:

DEDUCT PD TO DT:

COPAY AMT:

COPAY TO DT:

CAP AMT:

CLNUP PROG:

CLNUP OFF: PCLP29 - HILLSBOROUGH ENVIRONMENTAL PROTECTION COMMISSION

SITE ASSESSMENT

CLNP RESP: -

FUND ELLIG: -

ACTUAL COMPLETION DATE:

PAYMENT DATE:

ACTUAL COST:

REMEDIAL ACTION PLAN

CLEANUP RESP: -

FUND ELLIG: -

ORDER APPRV DATE:

ACTUAL COMPL DATE:

PAYMENT DATE:

ACTUAL COST:

REMEDIAL ACTION

CLEANUP RESP: -

FUND ELLIG: -

ACTUAL COST:

YEARS TO COMPL: 0

SITE REHABILITATION COMPLETION REPORT

ACTION TYPE: NFA - NO FURTHER ACTION

SUBMIT DATE: 07-20-1992

REVIEW DATE: 09-01-1992

ISSUE DATE: 09-01-1992

COMPL STATUS: A - APPROVED

COMPL STATUS DT: 09-01-1992

COMMENTS:

SOURCE REMOVAL

CLEANUP RESP: -

FUND ELLIG: -

ACTUAL COMPLETION DATE:

FREE PRODUCT REMOVAL?(Y/N):

SOIL REMOVAL? (Y/N):

SOIL TONNAGE REMOVED:

SOIL TREATMENT?(Y/N):

OTHER TREATMENT?:

ALT PROC STATUS:

ALT PROC STATUS DT:

ALT PROC COMMENT:



FDEP LEAKING UNDERGROUND STORAGE TANKS REPORT

(LUST)

Report Date: 1/25/2018

LUST Page 3 of 3

TANKS Data for LUST Sites:

FACILITY ID NUMBER, NAME AND LOCATION		OWNERSHIP INFORMATION		MAP ID NUMBER: 85	
8842517 TAMPA CITY-FIRE STATION #4 2100 E 11TH AVE TAMPA, FL 33605		TAMPA FIRE RESCUE 808 E ZACK ST ATTN: FRANK PFIS TAMPA, FL 33602 CONTACT TEL #: (813) 274-7528 CONTACT: FRANK PFISTER FACILITY TEL #: (813) 225-5729 COUNTY ID: 29 HILLSBOROUGH		Dist (Miles): Direction:	
FDEP INFORMATION PORTAL ON LINE DOCUMENTS (May Not Be Available For All Records)					
FAC STATUS: CLOSED		FAC TYPE: Local Government			
TANK #:	TANK VOL(GALS):	INST.DATE:	TANK CONTENTS:	TANK POSITION:	TANK STATUS (as of...)
1	500	01-Jul-1972	Unleaded Gas	UNDERGROUND	REMOVED 31-Oct-1990
CONSTRUCTION TYPE: STEEL PIPING TYPE: LEAK MONITORING: MANUALLY SAMPLED WELLS					
TANK #:	TANK VOL(GALS):	INST.DATE:	TANK CONTENTS:	TANK POSITION:	TANK STATUS (as of...)
2	500	01-Jul-1972	Vehicular Diesel	UNDERGROUND	REMOVED 31-Oct-1990
CONSTRUCTION TYPE: STEEL PIPING TYPE: LEAK MONITORING: MANUALLY SAMPLED WELLS					

T
A
N
K
S



Copyright © 1990-2017 Environmental Data Management, Inc.

For further information please contact us at 800-368-7376

Use of this information is strictly limited by EDM's authorization agreement, acknowledged by our clients for each report.

FDEP SITE INVESTIGATION SECTION SITES, FDEP CLEANUP SITES AND FDER SITES LIST

(STCERC)

Report Date: 1/25/2018

STCERC Page 1 of 1

FACILITY NAME AND LOCATION:

NCJ INVESTMENT CO
2101 E 13TH AVE
TAMPA, FL 33605 3923

MAP ID NUMBER:

Dist (Miles):

Direction:

86

STCERC

AGENCY SITE LAT/LON: 27.964182951693 -82.43508117068

[FDEP INFORMATION PORTAL ON LINE DOCUMENTS](#) (May Not Be Available For All Records)

FDEP SITE INVESTIGATION SECTION INFO:

SITE NO: 8624753

DISTRICT: SWD

ALT SITE NO:

FDEP CLEANUP SITES INFO:

FDEP CLEANUP NO: 51364668

CLEANUP SITES SOURCE: STCM

CLEANUP SITES SOURCE ID: 8624753

CLEANUP SITES COMMENTS: ACTIVE

CLEANUP SITES PGM AREA: TK

CLEANUP SITES CATEGORY: PETRO

CLEANUP SITES REMED STATUS: ACTIVE

FDER SITES LIST INFO:

SITE NUMBER:

PROJECT MGR:

STATUS:

LEAD UNIT:

ATTORNEY:

STATUS DATE:

SUPPORT UNIT:



Copyright © 1990-2017 Environmental Data Management, Inc.

For further information please contact us at 800-368-7376

Use of this information is strictly limited by EDM's authorization agreement, acknowledged by our clients for each report.

FDEP LEAKING UNDERGROUND STORAGE TANKS REPORT

(LUST)

Report Date: 1/25/2018

LUST Page 1 of 2

FACILITY ID NUMBER, NAME AND LOCATION

8624753
NCJ INVESTMENT CO
2101 E 13TH AVE
TAMPA, FL 33605-3923

OWNERSHIP INFO:

ACCOUNT OWNER
N C J INVESTMENT CO
1302 E 9TH AVE STE 211
TAMPA, FL 33605-
(813)247-4731
COUNTY ID: 29 HILLSBOROUGH
AGCY LAT/LON(DMS): 27,57,51.04 82,26,6.28
FAC OPERATOR: NCJ INVESTMENT CO
FAC TEL #:

MAP ID NUMBER:

Dist (Miles):
Direction:

86

L
U
S
T

[FDEP INFORMATION PORTAL ON LINE DOCUMENTS](#) (May Not Be Available For All Records)

FAC STATUS: CLOSED

FAC TYPE: A - Retail Station

SCORE 10 SCORE EFF DT: 12/17/1999 RANK: 8533 SCORE WHEN RANKED: 10 FAC CLNUP STATUS:

DISCHARGE INFORMATION

DISCHARGE DATE: 9/14/1988

Mapid: 86

INSPECTION DATE: 3/14/1989

CLEANUP WORK STATUS: INACTIVE

CLEANUP REQUIRED R - CLEANUP REQUIRED

CLEANUP COMBINED:

INFO SOURCE: E - EDI

DISCH CLNUP STATUS: 07/15/1996 SA - SA ONGOING

CONTAMINATED MEDIA?: SOIL: Y SUR WATER: N GR WATER: N MON WELL: N # DW WELLS CONTAMINATED: 0

POLLUTANT: Z - Other Non Regulated

GALLONS OTHER

CLEANUP INFORMATION

Mapid: 86

PGM ELIG OFF: PCLP29 - HILLSBOROUGH ENVIRONMENTAL PROTECTION COMMISSION

PGM ELIG SCORE: 10 PGM ELIG SCORE EFF DT: 12/17/1999 PGM ELIG R: 8533

ELIG STAT: E ELIG STAT DT: 1/27/1992 APPL RCVD: 9/16/1988 LOI: 6/5/1991 ELIG LTR SNT: 1/27/1992 REDETERM: N

DEDUCT AMT: DEDUCT PD TO DT: 0 COPAY AMT: COPAY TO DT: 0 CAP AMT:

CLNUP PROG: E - EARLY DETECTION INCN CLNUP OFF: PCLP29 - HILLSBOROUGH ENVIRONMENTAL PROTECTION COMMISSION

SITE ASSESSMENT

CLNP RESP: RP - RESPONSIBLE PARTY

FUND ELLIG: -

ACTUAL COMPLETION DATE: 07-31-1996

PAYMENT DATE:

ACTUAL COST:

REMEDIAL ACTION PLAN

CLEANUP RESP: ST - STATE

FUND ELLIG: -

ORDER APPRV DATE:

ACTUAL COMPL DATE:

PAYMENT DATE:

ACTUAL COST:

REMEDIAL ACTION

CLEANUP RESP: ST - STATE

FUND ELLIG: -

ACTUAL COST:

YEARS TO COMPL:

SITE REHABILITATION COMPLETION REPORT

ACTION TYPE: -

SUBMIT DATE:

REVIEW DATE:

ISSUE DATE:

COMPL STATUS: -

COMPL STATUS DT:

COMMENTS:

SOURCE REMOVAL

CLEANUP RESP: ST - STATE

FUND ELLIG: -

ACTUAL COMPLETION DATE:

FREE PRODUCT REMOVAL?(Y/N):

SOIL REMOVAL?(Y/N):

SOIL TONNAGE REMOVED:

SOIL TREATMENT?(Y/N):

OTHER TREATMENT?:

ALT PROC STATUS:

ALT PROC STATUS DT:

ALT PROC COMMENT:



Copyright © 1990-2017 Environmental Data Management, Inc.

For further information please contact us at 800-368-7376

Use of this information is strictly limited by EDM's authorization agreement, acknowledged by our clients for each report.

FDEP LEAKING UNDERGROUND STORAGE TANKS REPORT

(LUST)

Report Date: 1/25/2018

LUST Page 2 of 2

TANKS Data for LUST Sites:

FACILITY ID NUMBER, NAME AND LOCATION		OWNERSHIP INFORMATION		MAP ID NUMBER: 86	
8624753 NCJ INVESTMENT CO 2101 E 13TH AVE TAMPA, FL 33605		N C J INVESTMENT CO 1302 E 9TH AVE STE 211 TAMPA, FL 33605 CONTACT TEL #: (813) 247-4731 CONTACT: JOHN P MEYERS JR FACILITY TEL #: COUNTY ID: 29 HILLSBOROUGH		Dist (Miles): Direction:	
FDEP INFORMATION PORTAL ON LINE DOCUMENTS (May Not Be Available For All Records)					
FAC STATUS: CLOSED		FAC TYPE: Retail Station			
TANK #:	TANK VOL(GALS):	INST.DATE:	TANK CONTENTS:	TANK POSITION:	TANK STATUS (as of...)
1	3000	01-Jul-1970	Unleaded Gas	UNDERGROUND	REMOVED 30-Jun-1989
CONSTRUCTION TYPE: STEEL PIPING TYPE: LEAK MONITORING: MANUALLY SAMPLED WELLS					
TANK #:	TANK VOL(GALS):	INST.DATE:	TANK CONTENTS:	TANK POSITION:	TANK STATUS (as of...)
2	3000	01-Jul-1970	Unleaded Gas	UNDERGROUND	REMOVED 30-Jun-1989
CONSTRUCTION TYPE: STEEL PIPING TYPE: LEAK MONITORING: MANUALLY SAMPLED WELLS					
TANK #:	TANK VOL(GALS):	INST.DATE:	TANK CONTENTS:	TANK POSITION:	TANK STATUS (as of...)
3	3000	01-Jul-1970	Unleaded Gas	UNDERGROUND	REMOVED 30-Jun-1989
CONSTRUCTION TYPE: STEEL PIPING TYPE: LEAK MONITORING: MANUALLY SAMPLED WELLS					
TANK #:	TANK VOL(GALS):	INST.DATE:	TANK CONTENTS:	TANK POSITION:	TANK STATUS (as of...)
4	3000	01-Jul-1970	Unleaded Gas	UNDERGROUND	REMOVED 30-Jun-1989
CONSTRUCTION TYPE: STEEL PIPING TYPE: LEAK MONITORING: MANUALLY SAMPLED WELLS					
TANK #:	TANK VOL(GALS):	INST.DATE:	TANK CONTENTS:	TANK POSITION:	TANK STATUS (as of...)
5	4000	01-Jul-1970	Unleaded Gas	UNDERGROUND	REMOVED 30-Jun-1989
CONSTRUCTION TYPE: STEEL PIPING TYPE: LEAK MONITORING: MANUALLY SAMPLED WELLS					
TANK #:	TANK VOL(GALS):	INST.DATE:	TANK CONTENTS:	TANK POSITION:	TANK STATUS (as of...)
6	1000	01-Jul-1970	Vehicular Diesel	UNDERGROUND	REMOVED 30-Jun-1989
CONSTRUCTION TYPE: STEEL PIPING TYPE: LEAK MONITORING: MANUALLY SAMPLED WELLS					

TANKS



Copyright © 1990-2017 Environmental Data Management, Inc.
For further information please contact us at 800-368-7376

Use of this information is strictly limited by EDM's authorization agreement, acknowledged by our clients for each report.

FDEP SOLID WASTE FACILITIES LIST

(SLDWST)

Report Date: 1/25/2018

SLDWST Page 1 of 1

FACILITY ID, NAME AND LOCATION:

99244
JASON SINK
2604 N. 22ND STREET
TAMPA, FL 33605

DISTRICT SWD
COUNTY HILLSBOROUGH
SEC/TWN/RN //
AGENCY LAT: ::
AGENCY LON: ::

MAP ID NUMBER:

Dist (Miles):

Direction:

87

SLDWST

RESP AUTHORITY:

SITE CONTACT:

LAND OWNER:

, 33605

FACILITY CLASS: 754/WASTE TIRE COLLECTOR

CLASS STATUS: INACTIVE (I)

[FDEP INFORMATION PORTAL ON LINE DOCUMENTS](#) (May Not Be Available For All Records)

[FDEP INFORMATION PORTAL ON LINE REPORTS](#) (May Not Be Available For All Records)



Copyright © 1990-2017 Environmental Data Management, Inc.

For further information please contact us at 800-368-7376

Use of this information is strictly limited by EDM's authorization agreement, acknowledged by our clients for each report.

FDEP SITE INVESTIGATION SECTION SITES, FDEP CLEANUP SITES AND FDER SITES LIST

(STCERC)

Report Date: 1/25/2018

STCERC Page 1 of 1

FACILITY NAME AND LOCATION:

FL DEPT OF TRANSPORTATION SITE
2501 N 22ND ST & I-4
TAMPA, FL 33605 2718

MAP ID NUMBER:

Dist (Miles):

Direction:

88

STCERC

AGENCY SITE LAT/LON: 27.965408347035 -82.43420606

[FDEP INFORMATION PORTAL ON LINE DOCUMENTS](#) (May Not Be Available For All Records)

FDEP SITE INVESTIGATION SECTION INFO:

SITE NO: 8625735

DISTRICT: SWD

ALT SITE NO:

FDEP CLEANUP SITES INFO:

FDEP CLEANUP NO: 51368516

CLEANUP SITES SOURCE: STCM

CLEANUP SITES SOURCE ID: 8625735

CLEANUP SITES COMMENTS: PENDING

CLEANUP SITES PGM AREA: TK

CLEANUP SITES CATEGORY: PETRO

CLEANUP SITES REMED STATUS: PENDING

FDER SITES LIST INFO:

SITE NUMBER:

PROJECT MGR:

STATUS:

LEAD UNIT:

ATTORNEY:

STATUS DATE:

SUPPORT UNIT:



Copyright © 1990-2017 Environmental Data Management, Inc.

For further information please contact us at 800-368-7376

Use of this information is strictly limited by EDM's authorization agreement, acknowledged by our clients for each report.

FDEP LEAKING UNDERGROUND STORAGE TANKS REPORT

(LUST)

Report Date: 1/25/2018

LUST Page 1 of 2

FACILITY ID NUMBER, NAME AND LOCATION

8625735
FL DEPT OF TRANSPORTATION SITE
2501 N 22ND ST & I-4
TAMPA, FL 33605-2718

OWNERSHIP INFO:

ACCOUNT OWNER
FL DEPT OF TRANSPORTATIO
11201 N MCKINLEY DR MS 7-500 ATT
TAMPA, FL 33612-6465
(813)975-6923
COUNTY ID: 29 HILLSBOROUGH
AGCY LAT/LON(DMS): 27,57,55.4514 82,26,3.1296
FAC OPERATOR:
FAC TEL #:

MAP ID NUMBER:

Dist (Miles):
Direction:

88

L
U
S
T

[FDEP INFORMATION PORTAL ON LINE DOCUMENTS](#) (May Not Be Available For All Records)

FAC STATUS: CLOSED

FAC TYPE: A - Retail Station

SCORE 12 SCORE EFF DT: 11/4/1997 RANK: 7728 SCORE WHEN RANKED: 12 FAC CLNUP STATUS:

DISCHARGE INFORMATION

DISCHARGE DATE: 3/25/1988

Mapid: 88

INSPECTION DATE: 6/21/1988

CLEANUP WORK STATUS: INACTIVE

CLEANUP REQUIRED R - CLEANUP REQUIRED

CLEANUP COMBINED:

INFO SOURCE: E - EDI

DISCH CLNUP STATUS: 08/14/1991 ENTND - ELIGIBLE - NO TASK LEVEL DATA

CONTAMINATED MEDIA?: SOIL: Y SUR WATER: N GR WATER: Y MON WELL: Y # DW WELLS CONTAMINATED: 0

POLLUTANT: Y - Unknown/Not Reported

GALLONS OTHER

CLEANUP INFORMATION

Mapid: 88

PGM ELIG OFF: PCLP29 - HILLSBOROUGH ENVIRONMENTAL PROTECTION COMMISSION

PGM ELIG SCORE: 12 PGM ELIG SCORE EFF DT: 11/4/1997 PGM ELIG R: 7728

ELIG STAT: E ELIG STAT DT: 8/14/1991 APPL RCVD: 4/12/1988 LOI: 5/31/1991 ELIG LTR SNT: 8/14/1991 REDETERM: N

DEDUCT AMT: DEDUCT PD TO DT: 0 COPAY AMT: COPAY TO DT: 0 CAP AMT:

CLNUP PROG: E - EARLY DETECTION INCEN CLNUP OFF: PCLP29 - HILLSBOROUGH ENVIRONMENTAL PROTECTION COMMISSION

SITE ASSESSMENT

CLNP RESP: ST - STATE
FUND ELLIG: -
ACTUAL COMPLETION DATE:
PAYMENT DATE:
ACTUAL COST:

REMEDIAL ACTION PLAN

CLEANUP RESP: ST - STATE
FUND ELLIG: -
ORDER APPRV DATE:
ACTUAL COMPL DATE:
PAYMENT DATE:
ACTUAL COST:

REMEDIAL ACTION

CLEANUP RESP: ST - STATE
FUND ELLIG: -
ACTUAL COST:
YEARS TO COMPL:

SITE REHABILITATION COMPLETION REPORT

ACTION TYPE: -
SUBMIT DATE:
REVIEW DATE:
ISSUE DATE:
COMPL STATUS: -
COMPL STATUS DT:
COMMENTS:

SOURCE REMOVAL

CLEANUP RESP: ST - STATE
FUND ELLIG: -
ACTUAL COMPLETION DATE:
FREE PRODUCT REMOVAL?(Y/N):
SOIL REMOVAL?(Y/N):
SOIL TONNAGE REMOVED:
SOIL TREATMENT?(Y/N):
OTHER TREATMENT?:
ALT PROC STATUS:
ALT PROC STATUS DT:
ALT PROC COMMENT:



Copyright © 1990-2017 Environmental Data Management, Inc.

For further information please contact us at 800-368-7376

Use of this information is strictly limited by EDM's authorization agreement, acknowledged by our clients for each report.

FDEP LEAKING UNDERGROUND STORAGE TANKS REPORT

(LUST)

Report Date: 1/25/2018

LUST Page 2 of 2

TANKS Data for LUST Sites:

FACILITY ID NUMBER, NAME AND LOCATION		OWNERSHIP INFORMATION		MAP ID NUMBER: 88	
8625735 FL DEPT OF TRANSPORTATION SITE 2501 N 22ND ST & I-4 TAMPA, FL 33605		FL DEPT OF TRANSPORTATION 11201 N MCKINLEY DR MS 7-500 AT TAMPA, FL 33612 CONTACT TEL #: (813) 975-6923 CONTACT: ROBERTO GONZALEZ FACILITY TEL #: COUNTY ID: 29 HILLSBOROUGH		Dist (Miles): Direction:	
FDEP INFORMATION PORTAL ON LINE DOCUMENTS (May Not Be Available For All Records)					
FAC STATUS: CLOSED		FAC TYPE: Retail Station			
TANK #:	TANK VOL(GALS):	INST.DATE:	TANK CONTENTS:	TANK POSITION:	TANK STATUS (as of...)
1	6000	01-Jul-1967	Unleaded Gas	UNDERGROUND	REMOVED 01-Jan-2003
CONSTRUCTION TYPE: INTERNAL LINING/STEEL/SPILL CONTAINMENT BUCKET/FLOW SHUT OFF/TIGHT FILL PIPING TYPE: LEAK MONITORING: VISUAL INSPECT DISPENSER LINERS/MECHANICAL LINE LEAK DETECTOR/STATISTICAL INVENTORY RECONCILE					
TANK #:	TANK VOL(GALS):	INST.DATE:	TANK CONTENTS:	TANK POSITION:	TANK STATUS (as of...)
2	6000	01-Jul-1967	Unleaded Gas	UNDERGROUND	REMOVED 01-Jan-2003
CONSTRUCTION TYPE: INTERNAL LINING/STEEL/SPILL CONTAINMENT BUCKET/FLOW SHUT OFF/TIGHT FILL PIPING TYPE: LEAK MONITORING: VISUAL INSPECT DISPENSER LINERS/MECHANICAL LINE LEAK DETECTOR/STATISTICAL INVENTORY RECONCILE					
TANK #:	TANK VOL(GALS):	INST.DATE:	TANK CONTENTS:	TANK POSITION:	TANK STATUS (as of...)
3	6000	01-Jul-1967	Unleaded Gas	UNDERGROUND	REMOVED 01-Jan-2003
CONSTRUCTION TYPE: INTERNAL LINING/STEEL/SPILL CONTAINMENT BUCKET/FLOW SHUT OFF/TIGHT FILL PIPING TYPE: LEAK MONITORING: VISUAL INSPECT DISPENSER LINERS/MECHANICAL LINE LEAK DETECTOR/STATISTICAL INVENTORY RECONCILE					
TANK #:	TANK VOL(GALS):	INST.DATE:	TANK CONTENTS:	TANK POSITION:	TANK STATUS (as of...)
4	6000	01-Jul-1967	Vehicular Diesel	UNDERGROUND	REMOVED 01-Jan-2003
CONSTRUCTION TYPE: INTERNAL LINING/STEEL/SPILL CONTAINMENT BUCKET/FLOW SHUT OFF/TIGHT FILL PIPING TYPE: LEAK MONITORING: VISUAL INSPECT DISPENSER LINERS/MECHANICAL LINE LEAK DETECTOR/STATISTICAL INVENTORY RECONCILE					
TANK #:	TANK VOL(GALS):	INST.DATE:	TANK CONTENTS:	TANK POSITION:	TANK STATUS (as of...)
5	550	01-Jul-1967	Kerosene	UNDERGROUND	REMOVED 30-Nov-1990
CONSTRUCTION TYPE: STEEL PIPING TYPE: LEAK MONITORING: MANUALLY SAMPLED WELLS					
TANK #:	TANK VOL(GALS):	INST.DATE:	TANK CONTENTS:	TANK POSITION:	TANK STATUS (as of...)
6	550	01-Jul-1967	Waste Oil	UNDERGROUND	REMOVED 30-Nov-1990
CONSTRUCTION TYPE: STEEL PIPING TYPE: LEAK MONITORING: MANUALLY SAMPLED WELLS					

T
A
N
K
S



FDEP LEAKING UNDERGROUND STORAGE TANKS REPORT

(LUST)

Report Date: 1/25/2018

LUST Page 1 of 4

FACILITY ID NUMBER, NAME AND LOCATION

8625038
UNITED OIL CO #207
2207 E 13TH AVE
TAMPA, FL 33605-4012

OWNERSHIP INFO:

ACCOUNT OWNER
UNITED OIL CO INC
15429 N FLORIDA AVE ATTN: STORA
TAMPA, FL 33613-
(813)241-4610
COUNTY ID: 29 HILLSBOROUGH
AGCY LAT/LON(DMS): 27,57,51.6816 82,26,4.1235
FAC OPERATOR: HAMID GHANNAD/RACHEL RAINVILLE
FAC TEL #: (813)241-0999

MAP ID NUMBER:

Dist (Miles):
Direction:

89

L
U
S
T

[FDEP INFORMATION PORTAL ON LINE DOCUMENTS](#) (May Not Be Available For All Records)

FAC STATUS: OPEN

FAC TYPE: A - Retail Station

SCORE 30

SCORE EFF DT: 3/12/2012

RANK:

SCORE WHEN RANKED:

FAC CLNUP STATUS:

DISCHARGE INFORMATION

DISCHARGE DATE: 6/6/1990

Mapid: 89

INSPECTION DATE: 7/3/1990

CLEANUP WORK STATUS: COMPLETED

CLEANUP REQUIRED R - CLEANUP REQUIRED

CLEANUP COMBINED:

INFO SOURCE: D - DISCHARGE NOTIFICATION

DISCH CLNUP STATUS: 11/16/2001 NFA - NFA COMPLETE

CONTAMINATED MEDIA?: SOIL: Y SUR WATER: N GR WATER: Y MON WELL: Y # DW WELLS CONTAMINATED: 0

POLLUTANT: Y - Unknown/Not Reported

GALLONS

OTHER

CLEANUP INFORMATION

Mapid: 89

PGM ELIG OFF: PCLP29 - HILLSBOROUGH ENVIRONMENTAL PROTECTION COMMISSION

PGM ELIG SCORE: 30

PGM ELIG SCORE EFF DT: 3/12/2012

PGM ELIG R

ELIG STAT: E

ELIG STAT DT: 2/5/1991

APPL RCVD: 6/11/1990

LOI: 1/11/1996

ELIG LTR SENT: 2/5/1991

REDETERM: N

DEDUCT AMT: 500

DEDUCT PD TO DT: 500

COPAY AMT: 0

COPAY TO DT: 0

CAP AMT: 1000000

CLNUP PROG: P - PETROLEUM LIABILITY AN CLNUP OFF: PCLP29 - HILLSBOROUGH ENVIRONMENTAL PROTECTION COMMISSION

SITE ASSESSMENT

CLNP RESP: RP - RESPONSIBLE PARTY

FUND ELLIG: -

ACTUAL COMPLETION DATE: 08-05-1992

PAYMENT DATE:

ACTUAL COST:

REMEDIAL ACTION PLAN

CLEANUP RESP: RP - RESPONSIBLE PARTY

FUND ELLIG: -

ORDER APPRV DATE: 9/6/1994

ACTUAL COMPL DATE: 09-06-1994

PAYMENT DATE:

ACTUAL COST:

REMEDIAL ACTION

CLEANUP RESP: RP - RESPONSIBLE PARTY

FUND ELLIG: -

ACTUAL COST:

YEARS TO COMPL: 0

SITE REHABILITATION COMPLETION REPORT

ACTION TYPE: NFA - NO FURTHER ACTION

SUBMIT DATE: 10-26-2001

REVIEW DATE: 10-31-2001

ISSUE DATE: 11-16-2001

COMPL STATUS: A - APPROVED

COMPL STATUS DT: 10-31-2001

COMMENTS:

SOURCE REMOVAL

CLEANUP RESP: RP - RESPONSIBLE PARTY

FUND ELLIG: -

ACTUAL COMPLETION DATE:

FREE PRODUCT REMOVAL?(Y/N):

SOIL REMOVAL?(Y/N): Y

SOIL TONNAGE REMOVED:

SOIL TREATMENT?(Y/N):

OTHER TREATMENT?:

ALT PROC STATUS:

ALT PROC STATUS DT:

ALT PROC COMMENT:



Copyright © 1990-2017 Environmental Data Management, Inc.

For further information please contact us at 800-368-7376

Use of this information is strictly limited by EDM's authorization agreement, acknowledged by our clients for each report.

FDEP LEAKING UNDERGROUND STORAGE TANKS REPORT

(LUST)

Report Date: 1/25/2018

LUST Page 2 of 4

DISCHARGE INFORMATION

DISCHARGE DATE: 3/8/2011

Mapid: 89

INSPECTION DATE:

CLEANUP REQUIRED: R - CLEANUP REQUIRED

CLEANUP COMBINED:

CLEANUP WORK STATUS: COMPLETED

INFO SOURCE: C - CLOSURE REPORT

DISCH CLNUP STATUS: 04/02/2013 NFA - NFA COMPLETE

CONTAMINATED MEDIA?: SOIL: Y SUR WATER: N GR WATER: N MON WELL: N # DW WELLS CONTAMINATED:

POLLUTANT: B - Unleaded Gas

GALLONS OTHER

CLEANUP INFORMATION

Mapid: 89

PGM ELIG OFF:

PGM ELIG SCORE:

PGM ELIG SCORE EFF DT:

PGM ELIG R

ELIG STAT:

ELIG STAT DT:

APPL RCVD:

LOI:

ELIG LTR SNT:

REDETERM:

DEDUCT AMT:

DEDUCT PD TO DT:

COPAY AMT:

COPAY TO DT:

CAP AMT:

CLNUP PROG:

CLNUP OFF: PCLP29 - HILLSBOROUGH ENVIRONMENTAL PROTECTION COMMISSION

SITE ASSESSMENT

CLNP RESP: RP - RESPONSIBLE PARTY

FUND ELLIG: -

ACTUAL COMPLETION DATE:

PAYMENT DATE:

ACTUAL COST:

REMEDIAL ACTION PLAN

CLEANUP RESP: -

FUND ELLIG: -

ORDER APPRV DATE:

ACTUAL COMPL DATE:

PAYMENT DATE:

ACTUAL COST:

REMEDIAL ACTION

CLEANUP RESP: RP - RESPONSIBLE PARTY

FUND ELLIG: -

ACTUAL COST:

YEARS TO COMPL: 0

SITE REHABILITATION COMPLETION REPORT

ACTION TYPE: NFA - NO FURTHER ACTION

SUBMIT DATE: 11-15-2012

REVIEW DATE: 01-16-2013

ISSUE DATE: 04-02-2013

COMPL STATUS: A - APPROVED

COMPL STATUS DT: 01-16-2013

COMMENTS:

SOURCE REMOVAL

CLEANUP RESP: -

FUND ELLIG: -

ACTUAL COMPLETION DATE:

FREE PRODUCT REMOVAL?(Y/N):

SOIL REMOVAL? (Y/N):

SOIL TONNAGE REMOVED:

SOIL TREATMENT?(Y/N):

OTHER TREATMENT?:

ALT PROC STATUS:

ALT PROC STATUS DT:

ALT PROC COMMENT:



FDEP LEAKING UNDERGROUND STORAGE TANKS REPORT

(LUST)

Report Date: 1/25/2018

LUST Page 3 of 4

TANKS Data for LUST Sites:

FACILITY ID NUMBER, NAME AND LOCATION		OWNERSHIP INFORMATION		MAP ID NUMBER: 89	
8625038 UNITED OIL CO #207 2207 E 13TH AVE TAMPA, FL 33605		UNITED OIL CO INC 15429 N FLORIDA AVE ATTN: STORA TAMPA, FL 33613 CONTACT TEL #: (813) 241-4610 CONTACT: HAMID GHANNAD FACILITY TEL #: (813) 241-0999 COUNTY ID: 29 HILLSBOROUGH		Dist (Miles): Direction:	
FDEP INFORMATION PORTAL ON LINE DOCUMENTS (May Not Be Available For All Records)					
FAC STATUS: OPEN		FAC TYPE: Retail Station			
TANK #:	TANK VOL(GALS):	INST.DATE:	TANK CONTENTS:	TANK POSITION:	TANK STATUS (as of...)
1	9403	01-Jul-1983	Unleaded Gas	UNDERGROUND	REMOVED 31-Oct-1990
CONSTRUCTION TYPE: BALL CHECK VALVE/FIBERGLASS-CLAD STEEL PIPING TYPE: LEAK MONITORING: MANUALLY SAMPLED WELLS					
TANK #:	TANK VOL(GALS):	INST.DATE:	TANK CONTENTS:	TANK POSITION:	TANK STATUS (as of...)
2	9403	01-Jul-1983	Unleaded Gas	UNDERGROUND	REMOVED 31-Oct-1990
CONSTRUCTION TYPE: BALL CHECK VALVE/FIBERGLASS-CLAD STEEL PIPING TYPE: LEAK MONITORING: MANUALLY SAMPLED WELLS					
TANK #:	TANK VOL(GALS):	INST.DATE:	TANK CONTENTS:	TANK POSITION:	TANK STATUS (as of...)
3	9403	01-Jul-1983	Unleaded Gas	UNDERGROUND	REMOVED 31-Oct-1990
CONSTRUCTION TYPE: BALL CHECK VALVE/FIBERGLASS-CLAD STEEL PIPING TYPE: LEAK MONITORING: MANUALLY SAMPLED WELLS					
TANK #:	TANK VOL(GALS):	INST.DATE:	TANK CONTENTS:	TANK POSITION:	TANK STATUS (as of...)
4	10000	01-Oct-1990	Unleaded Gas	UNDERGROUND	REMOVED 01-Mar-2011
CONSTRUCTION TYPE: BALL CHECK VALVE/FIBERGLASS-CLAD STEEL/SPILL CONTAINMENT BUCKET/FLOW SHUT OFF/TIGHT FILL PIPING TYPE: PRESSURIZED PIPING SYSTEM/DISPENSER LINERS/DOUBLE WALL-PIPE JACKET/APPROVED SYNTHETIC MATERIAL LEAK MONITORING: VISUAL INSPECT PIPE SUMPS/VISUAL INSPECT DISPENSER LINERS/MECHANICAL LINE LEAK DETECTOR/MONITOR DBL WALL PIPE SPACE/STATISTICAL INVENTORY RECONCILE					
TANK #:	TANK VOL(GALS):	INST.DATE:	TANK CONTENTS:	TANK POSITION:	TANK STATUS (as of...)
5	10000	01-Oct-1990	Unleaded Gas	UNDERGROUND	REMOVED 01-Mar-2011
CONSTRUCTION TYPE: BALL CHECK VALVE/FIBERGLASS-CLAD STEEL/SPILL CONTAINMENT BUCKET/FLOW SHUT OFF/TIGHT FILL PIPING TYPE: PRESSURIZED PIPING SYSTEM/DISPENSER LINERS/DOUBLE WALL-PIPE JACKET/APPROVED SYNTHETIC MATERIAL LEAK MONITORING: VISUAL INSPECT PIPE SUMPS/VISUAL INSPECT DISPENSER LINERS/MECHANICAL LINE LEAK DETECTOR/MONITOR DBL WALL PIPE SPACE/STATISTICAL INVENTORY RECONCILE					
TANK #:	TANK VOL(GALS):	INST.DATE:	TANK CONTENTS:	TANK POSITION:	TANK STATUS (as of...)
6	10000	01-Oct-1990	Unleaded Gas	UNDERGROUND	REMOVED 01-Mar-2011
CONSTRUCTION TYPE: BALL CHECK VALVE/FIBERGLASS-CLAD STEEL/SPILL CONTAINMENT BUCKET/FLOW SHUT OFF/TIGHT FILL PIPING TYPE: PRESSURIZED PIPING SYSTEM/DISPENSER LINERS/DOUBLE WALL-PIPE JACKET/APPROVED SYNTHETIC MATERIAL LEAK MONITORING: VISUAL INSPECT PIPE SUMPS/VISUAL INSPECT DISPENSER LINERS/MECHANICAL LINE LEAK DETECTOR/MONITOR DBL WALL PIPE SPACE/STATISTICAL INVENTORY RECONCILE					

TANKS



Copyright © 1990-2017 Environmental Data Management, Inc.
For further information please contact us at 800-368-7376

Use of this information is strictly limited by EDM's authorization agreement, acknowledged by our clients for each report.

FDEP LEAKING UNDERGROUND STORAGE TANKS REPORT

(LUST)

Report Date: 1/25/2018

LUST Page 4 of 4

<u>TANK #:</u>	<u>TANK VOL(GALS):</u>	<u>INST.DATE:</u>	<u>TANK CONTENTS:</u>	<u>TANK POSITION:</u>	<u>TANK STATUS (as of...)</u>
7	16000	01-Mar-2011	Unleaded Gas	UNDERGROUND	IN SERVICE 01-Mar-2011

CONSTRUCTION TYPE: STEEL/COMPARTMENTED/SPILL CONTAINMENT BUCKET/FLOW SHUT OFF/TIGHT FILL/DOUBLE WALL-TANK JACKET

PIPING TYPE: EXTERNAL PROTECTIVE COATING/DOUBLE WALL/PRESSURIZED PIPING SYSTEM/DISPENSER LINERS

LEAK MONITORING: CONTINUOUS ELECTRONIC SENSING/ELECTRONIC MONITOR PIPE SUMPS/VISUAL INSPECT DISPENSER LINERS/MONITOR DBL WALL TANK SPACE/MECHANICAL LINE LEAK DETECTOR/MONITOR DBL WALL PIPE SPACE



Copyright © 1990-2017 Environmental Data Management, Inc.

For further information please contact us at 800-368-7376

Use of this information is strictly limited by EDM's authorization agreement, acknowledged by our clients for each report.

FDEP STORAGE TANKS REPORT

(TANKS)

Report Date: 1/25/2018

TANKS Page 1 of 1

FACILITY ID NUMBER, NAME AND LOCATION

8626956
JD GARAGE
2701 E COLUMBUS DR
TAMPA, FL 33605

OWNERSHIP INFORMATION

SINGLETARY, JADIE
171 LEWIS RD
THONOTOSASSA, FL 33592
CONTACT TEL #: (813) 248-2592
CONTACT: JADIE SINGLETARY
COUNTY: 29 HILLSBOROUGH
AGCY LAT/LON: 27 58 0 / 82 25 48

MAP ID NUMBER:

Dist (Miles):

Direction:

90

T
A
N
K
S

FACILITY TEL #: (813) 248-2592

[FDEP INFORMATION PORTAL ON LINE DOCUMENTS](#) (May Not Be Available For All Records)

FAC STATUS: CLOSED

FAC TYPE: Fuel user/Non-retail

TANK #: 1

TANK VOL(GALS): 1000

INST DATE:

TANK CONTENTS:

Leaded Gas

TANK POSITION:

UNDERGROUND

TANK STATUS (as of...)

CLOSED IN PLACE 31-Dec-1991

CONSTRUCTION TYPE: D

UNKNOWN

PIPING TYPE:

LEAK MONITORING: Y

UNKNOWN



Copyright © 1990-2017 Environmental Data Management, Inc.

For further information please contact us at 800-368-7376

Use of this information is strictly limited by EDM's authorization agreement, acknowledged by our clients for each report.

USEPA BROWNFIELD PROPERTIES

(USBRWNFLDS)

Report Date: 1/25/2018

USBRWNFLDS Page 1 of 5

PROP ID NO, NAME AND LOCATION:

111313

Bay City Elks Lodge #268
2804 East Coloumbus Drive

CURR OWNER: Bay City Elks Lodge #268 Improved
Benevolent and Protective Order of
Elks

OWNER TYPE: Private

PROPERTY SIZE (ACRES): .25

LOCAL PARCEL NO:

MAP ID NUMBER:

Dist (Miles):

91

Direction:

U
S
B
R
W
N
F
L
D
S

GRANT NO:

GRANT NAME:

GRANT RECIPIENT: Florida Department of Environmental Protection

GRANT TYPE: Section 128(a) State/Tribal

GRANT DATE:

GRANT AMOUNT:

GRANT FUNDING: N/A

PREDOMINANT PAST USE (ACRES): **GREENSPACE:** **RESIDENTIAL:** **COMMERCIAL:** **INDUSTRIAL:** **MULTISTORY:**

PROPERTY DESCR: Site was formerly used as a retail gas station and auto repair facility from 1931-1978. Property is currently used as a club/lodge/union hall property with a portion of the site being used as a playground area for the neighboring pre-school facility.

CONTAMINANT FOUND:

PETRO: **CON SUB:** **ASBESTOS:** **PCBs:** **PAHs:** **VOCs:** **LEAD:** **SEL:** **IRON:** **ARS:** **CAD:** **CHRM:** **COP:** **MERC:** **NI:** **PEST:** **SVOCs:** **OTHER METALS:** **UNK:** **NONE:**

Y

Y

OTHER: **OTHER DESCRIPTION:**

CONTAMINANT CLEANED UP:

PETRO: **CON SUB:** **ASBESTOS:** **PCBs:** **PAHs:** **VOCs:** **LEAD:** **SEL:** **IRON:** **ARS:** **CAD:** **CHRM:** **COP:** **MERC:** **NI:** **PEST:** **SVOCs:** **OTHER METALS:** **UNK:** **NONE:**

OTHER: **OTHER DESCRIPTION:**

MEDIA AFFECTED:

SOIL: **AIR:** **SUR WAT:** **GRD WAT:** **DRK WAT:**

Y

MEDIA CLEANED UP:

SOIL: **AIR:** **SUR WAT:** **GRD WAT:** **DRK WAT:**

INST CONTROL ACTIVITY

IC REQ?: **IC IN PLACE?:** **DATE IC IN PLACE:** **PROPR CONTROLS:**

U

SEDMT: **BLD MAT:** **IND AIR:** **NONE:** **UNKNOWN:** **SEDMT:** **BLD MAT:** **IND AIR:** **UNKNOWN:**

GOVT CONTROLS: **ENF/PERMIT TOOLS:** **INF DEVICES:**



Copyright © 1990-2017 Environmental Data Management, Inc.

For further information please contact us at 800-368-7376

Use of this information is strictly limited by EDM's authorization agreement, acknowledged by our clients for each report.

USEPA BROWNFIELD PROPERTIES

(USBRWNFLDS)

Report Date: 1/25/2018

USBRWNFLDS Page 2 of 5

91

ASSESSMENT ACTIVITY

START DATE: -
COMPL DATE: -
FUNDING SOURCE: -
FUNDING ENTITY:
FUNDING AMOUNT:

ACTIVITY: -

CLEANUP ACTIVITY

CLNUP REQD?: Y
START DATE: 8/13/2009
CMPL DATE:
ACRES CLEANED UP:
FUNDING SOURCE: US EPA - State & Tribal Section
128(a) Funding
FUNDING ENTITY:
FUNDING AMOUNT: 4637
NFA ISSUE DATE:

REDEVELOPMENT ACTIVITY

START DATE:
FUTURE USE GREENSPACE (ACRES):
FUTURE USE RES (ACRES):
FUTURE USE COMM (ACRES):
FUTURE USE IND (ACRES):
FUTURE USE MULTISTORY:
CLNUP/REDEV JOBS:
GREENSPACE CREATED:
FUNDING SOURCE:
FUNDING ENTITY:
FUNDING AMOUNT:

ASSESSMENT ACTIVITY

START DATE: -
COMPL DATE: -
FUNDING SOURCE: -
FUNDING ENTITY:
FUNDING AMOUNT:

CLEANUP ACTIVITY

CLNUP REQD?: Y
START DATE: 4/8/2009
CMPL DATE:
ACRES CLEANED UP:
FUNDING SOURCE: US EPA - State & Tribal Section
128(a) Funding
FUNDING ENTITY:
FUNDING AMOUNT: 94262
NFA ISSUE DATE:

REDEVELOPMENT ACTIVITY

START DATE:
FUTURE USE GREENSPACE (ACRES):
FUTURE USE RES (ACRES):
FUTURE USE COMM (ACRES):
FUTURE USE IND (ACRES):
FUTURE USE MULTISTORY:
CLNUP/REDEV JOBS:
GREENSPACE CREATED:
FUNDING SOURCE:
FUNDING ENTITY:
FUNDING AMOUNT:

ASSESSMENT ACTIVITY

START DATE: -
COMPL DATE: -
FUNDING SOURCE: -
FUNDING ENTITY:
FUNDING AMOUNT:

CLEANUP ACTIVITY

CLNUP REQD?: Y
START DATE: 8/13/2009
CMPL DATE:
ACRES CLEANED UP:
FUNDING SOURCE: US EPA - State & Tribal Section
128(a) Funding
FUNDING ENTITY:
FUNDING AMOUNT: 4637
NFA ISSUE DATE:

REDEVELOPMENT ACTIVITY

START DATE:
FUTURE USE GREENSPACE (ACRES):
FUTURE USE RES (ACRES):
FUTURE USE COMM (ACRES):
FUTURE USE IND (ACRES):
FUTURE USE MULTISTORY:
CLNUP/REDEV JOBS:
GREENSPACE CREATED:
FUNDING SOURCE:
FUNDING ENTITY:
FUNDING AMOUNT:

ASSESSMENT ACTIVITY

START DATE: -
COMPL DATE: -
FUNDING SOURCE: -
FUNDING ENTITY:
FUNDING AMOUNT:

CLEANUP ACTIVITY

CLNUP REQD?: Y
START DATE: 4/8/2009
CMPL DATE:
ACRES CLEANED UP:
FUNDING SOURCE: US EPA - State & Tribal Section
128(a) Funding
FUNDING ENTITY:
FUNDING AMOUNT: 94262
NFA ISSUE DATE:

REDEVELOPMENT ACTIVITY

START DATE:
FUTURE USE GREENSPACE (ACRES):
FUTURE USE RES (ACRES):
FUTURE USE COMM (ACRES):
FUTURE USE IND (ACRES):
FUTURE USE MULTISTORY:
CLNUP/REDEV JOBS:
GREENSPACE CREATED:
FUNDING SOURCE:
FUNDING ENTITY:
FUNDING AMOUNT:



USEPA BROWNFIELD PROPERTIES

(USBRWNFLDS)

Report Date: 1/25/2018

USBRWNFLDS Page 3 of 5

91

ACTIVITY: Supplemental Assessment

ASSESSMENT ACTIVITY

START DATE: 10/2/2009
COMPL DATE: 11/30/2009
FUNDING SOURCE: US EPA - State & Tribal Section 128(a) Fundin
FUNDING ENTITY:
FUNDING AMOUNT: 22770

CLEANUP ACTIVITY

CLNUP REQD?: Y
START DATE: 8/13/2009
CMPL DATE:
ACRES CLEANED UP:
FUNDING SOURCE: US EPA - State & Tribal Section
128(a) Funding
FUNDING ENTITY:
FUNDING AMOUNT: 4637
NFA ISSUE DATE:

REDEVELOPMENT ACTIVITY

START DATE:
FUTURE USE GREENSPACE (ACRES):
FUTURE USE RES (ACRES):
FUTURE USE COMM (ACRES):
FUTURE USE IND (ACRES):
FUTURE USE MULTISTORY:
CLNUP/REDEV JOBS:
GREENSPACE CREATED:
FUNDING SOURCE:
FUNDING ENTITY:
FUNDING AMOUNT:

ASSESSMENT ACTIVITY

START DATE: 10/2/2009
COMPL DATE: 11/30/2009
FUNDING SOURCE: US EPA - State & Tribal Section 128(a) Fundin
FUNDING ENTITY:
FUNDING AMOUNT: 22770

CLEANUP ACTIVITY

CLNUP REQD?: Y
START DATE: 4/8/2009
CMPL DATE:
ACRES CLEANED UP:
FUNDING SOURCE: US EPA - State & Tribal Section
128(a) Funding
FUNDING ENTITY:
FUNDING AMOUNT: 94262
NFA ISSUE DATE:

REDEVELOPMENT ACTIVITY

START DATE:
FUTURE USE GREENSPACE (ACRES):
FUTURE USE RES (ACRES):
FUTURE USE COMM (ACRES):
FUTURE USE IND (ACRES):
FUTURE USE MULTISTORY:
CLNUP/REDEV JOBS:
GREENSPACE CREATED:
FUNDING SOURCE:
FUNDING ENTITY:
FUNDING AMOUNT:

ASSESSMENT ACTIVITY

START DATE: 10/2/2009
COMPL DATE: 11/30/2009
FUNDING SOURCE: US EPA - State & Tribal Section 128(a) Fundin
FUNDING ENTITY:
FUNDING AMOUNT: 22770

CLEANUP ACTIVITY

CLNUP REQD?: Y
START DATE: 8/13/2009
CMPL DATE:
ACRES CLEANED UP:
FUNDING SOURCE: US EPA - State & Tribal Section
128(a) Funding
FUNDING ENTITY:
FUNDING AMOUNT: 4637
NFA ISSUE DATE:

REDEVELOPMENT ACTIVITY

START DATE:
FUTURE USE GREENSPACE (ACRES):
FUTURE USE RES (ACRES):
FUTURE USE COMM (ACRES):
FUTURE USE IND (ACRES):
FUTURE USE MULTISTORY:
CLNUP/REDEV JOBS:
GREENSPACE CREATED:
FUNDING SOURCE:
FUNDING ENTITY:
FUNDING AMOUNT:

ASSESSMENT ACTIVITY

START DATE: 10/2/2009
COMPL DATE: 11/30/2009
FUNDING SOURCE: US EPA - State & Tribal Section 128(a) Fundin
FUNDING ENTITY:
FUNDING AMOUNT: 22770

CLEANUP ACTIVITY

CLNUP REQD?: Y
START DATE: 4/8/2009
CMPL DATE:
ACRES CLEANED UP:
FUNDING SOURCE: US EPA - State & Tribal Section
128(a) Funding
FUNDING ENTITY:
FUNDING AMOUNT: 94262
NFA ISSUE DATE:

REDEVELOPMENT ACTIVITY

START DATE:
FUTURE USE GREENSPACE (ACRES):
FUTURE USE RES (ACRES):
FUTURE USE COMM (ACRES):
FUTURE USE IND (ACRES):
FUTURE USE MULTISTORY:
CLNUP/REDEV JOBS:
GREENSPACE CREATED:
FUNDING SOURCE:
FUNDING ENTITY:
FUNDING AMOUNT:



USEPA BROWNFIELD PROPERTIES

(USBRWNFLDS)

Report Date: 1/25/2018

USBRWNFLDS Page 4 of 5

PROP ID NO, NAME AND LOCATION:

81381

Elk's Lodge Site
2804 East Columbus Drive

CURR OWNER: Bay City Lodge #268 Imp Benevolent and Protective
OWNER TYPE: Private
PROPERTY SIZE (ACRES): .25
LOCAL PARCEL NO: A-08-29-19-4VU-000019-00003.0

MAP ID NUMBER:

91

Dist (Miles):

Direction:

GRANT NO:

GRANT NAME:

GRANT RECIPIENT: Tampa, City of

GRANT TYPE: Assessment

GRANT DATE:

GRANT AMOUNT:

GRANT FUNDING: Hazardous & Petroleum

PREDOMINANT PAST USE (ACRES): **GREENSPACE:** **RESIDENTIAL:** **COMMERCIAL:** **INDUSTRIAL:** **MULTISTORY:**

.25

PROPERTY DESCR: Approximate 0.25-acre developed parcel located in an area of East Tampa developed primarily with residential and small commercial properties. Past use include gas station and potential auto repair.

CONTAMINANT FOUND:

PETRO: **CON SUB:** **ASBESTOS:** **PCBs:** **PAHs:** **VOCs:** **LEAD:** **SEL:** **IRON** **ARS:** **CAD:** **CHRM:** **COP:** **MERC:** **NI:** **PEST:** **SVOCs:** **OTHER METALS:** **UNK:** **NONE:**
Y Y Y Y

OTHER: **OTHER DESCRIPTION:**

CONTAMINANT CLEANED UP:

PETRO: **CON SUB:** **ASBESTOS:** **PCBs:** **PAHs:** **VOCs:** **LEAD:** **SEL:** **IRON** **ARS:** **CAD:** **CHRM:** **COP:** **MERC:** **NI:** **PEST:** **SVOCs:** **OTHER METALS:** **UNK:** **NONE:**

OTHER: **OTHER DESCRIPTION:**

MEDIA AFFECTED:

SOIL: **AIR:** **SUR WAT:** **GRD WAT:** **DRK WAT:**
Y Y

MEDIA CLEANED UP:

SOIL: **AIR:** **SUR WAT:** **GRD WAT:** **DRK WAT:**

INST CONTROL ACTIVITY

IC REQ?: **IC IN PLACE?:** **DATE IC IN PLACE:** **PROPR CONTROLS:**
N

SEDMT: **BLD MAT:** **IND AIR:** **NONE:** **UNKNOWN:** **SEDMT:** **BLD MAT:** **IND AIR:** **UNKNOWN:** **GOVT CONTROLS:** **ENF/PERMIT TOOLS:** **INF DEVICES:**

ACTIVITY: Phase I Environmental Assessment

91

ASSESSMENT ACTIVITY

START DATE: 5/20/2008
COMPL DATE: 7/31/2008
FUNDING SOURCE: US EPA - Brownfields Assessment Cooperativ
FUNDING ENTITY: EPA
FUNDING AMOUNT: 3250

CLEANUP ACTIVITY

CLNUP REQD?: U
START DATE: -
CMPL DATE:
ACRES CLEANED UP:
FUNDING SOURCE: -
FUNDING ENTITY:
FUNDING AMOUNT:
NFA ISSUE DATE:

REDEVELOPMENT ACTIVITY

START DATE:
FUTURE USE GREENSPACE (ACRES):
FUTURE USE RES (ACRES):
FUTURE USE COMM (ACRES):
FUTURE USE IND (ACRES):
FUTURE USE MULTISTORY:
CLNUP/REDEV JOBS:
GREENSPACE CREATED:
FUNDING SOURCE:
FUNDING ENTITY:
FUNDING AMOUNT:

ASSESSMENT ACTIVITY

START DATE: 5/20/2008
COMPL DATE: 7/31/2008
FUNDING SOURCE: US EPA - Brownfields Assessment Cooperativ
FUNDING ENTITY: EPA
FUNDING AMOUNT: 3250

CLEANUP ACTIVITY

CLNUP REQD?: U
START DATE: -
CMPL DATE:
ACRES CLEANED UP:
FUNDING SOURCE: -
FUNDING ENTITY:
FUNDING AMOUNT:
NFA ISSUE DATE:

REDEVELOPMENT ACTIVITY

START DATE:
FUTURE USE GREENSPACE (ACRES):
FUTURE USE RES (ACRES):
FUTURE USE COMM (ACRES):
FUTURE USE IND (ACRES):
FUTURE USE MULTISTORY:
CLNUP/REDEV JOBS:
GREENSPACE CREATED:
FUNDING SOURCE:
FUNDING ENTITY:
FUNDING AMOUNT:



Copyright © 1990-2017 Environmental Data Management, Inc.
For further information please contact us at 800-368-7376

Use of this information is strictly limited by EDM's authorization agreement, acknowledged by our clients for each report.

USEPA BROWNFIELD PROPERTIES

(USBRWNFLDS)

Report Date: 1/25/2018

USBRWNFLDS Page 5 of 5

ACTIVITY: Phase II Environmental Assessment

91

ASSESSMENT ACTIVITY

START DATE: 10/1/2008
COMPL DATE: 12/31/2008
FUNDING SOURCE: US EPA - Brownfields Assessment Cooperativ
FUNDING ENTITY:
FUNDING AMOUNT: 36800

CLEANUP ACTIVITY

CLNUP REQD?: U
START DATE: -
CMPL DATE:
ACRES CLEANED UP:
FUNDING SOURCE: -
FUNDING ENTITY:
FUNDING AMOUNT:
NFA ISSUE DATE:

REDEVELOPMENT ACTIVITY

START DATE:
FUTURE USE GREENSPACE (ACRES):
FUTURE USE RES (ACRES):
FUTURE USE COMM (ACRES):
FUTURE USE IND (ACRES):
FUTURE USE MULTISTORY:
CLNUP/REDEV JOBS:
GREENSPACE CREATED:
FUNDING SOURCE:
FUNDING ENTITY:
FUNDING AMOUNT:

ASSESSMENT ACTIVITY

START DATE: 10/1/2008
COMPL DATE: 12/31/2008
FUNDING SOURCE: US EPA - Brownfields Assessment Cooperativ
FUNDING ENTITY:
FUNDING AMOUNT: 36800

CLEANUP ACTIVITY

CLNUP REQD?: U
START DATE: -
CMPL DATE:
ACRES CLEANED UP:
FUNDING SOURCE: -
FUNDING ENTITY:
FUNDING AMOUNT:
NFA ISSUE DATE:

REDEVELOPMENT ACTIVITY

START DATE:
FUTURE USE GREENSPACE (ACRES):
FUTURE USE RES (ACRES):
FUTURE USE COMM (ACRES):
FUTURE USE IND (ACRES):
FUTURE USE MULTISTORY:
CLNUP/REDEV JOBS:
GREENSPACE CREATED:
FUNDING SOURCE:
FUNDING ENTITY:
FUNDING AMOUNT:



FDEP STORAGE TANKS REPORT

(TANKS)

Report Date: 1/25/2018

TANKS Page 1 of 1

FACILITY ID NUMBER, NAME AND LOCATION

9811621 --HISTORICAL ENTRY--
BAY CITY ELKS LODGE #268
2804 E COLUMBUS DR
TAMPA, FL 33605

OWNERSHIP INFORMATION

IMPROVED BENEVOLENT & PROT
PO BOX 311798 ATTN: ANNETTE JEN
TAMPA, FL 33680
CONTACT TEL #: (813) 770-3411
CONTACT: ANNETTE JENKINS
COUNTY: 29 HILLSBOROUGH
AGCY LAT/LON: /

MAP ID NUMBER:

Dist (Miles):
Direction:

91

T
A
N
K
S

FACILITY TEL #: (813) 770-3411

[FDEP INFORMATION PORTAL ON LINE DOCUMENTS](#) (May Not Be Available For All Records)

FAC STATUS: CLOSED

FAC TYPE: Not Used

<u>TANK #:</u>	<u>TANK VOL(GALS):</u>	<u>INST.DATE:</u>	<u>TANK CONTENTS:</u>	<u>TANK POSITION:</u>	<u>TANK STATUS (as of...)</u>
1	550		Leaded Gas	UNDERGROUND	REMOVED 24-Aug-2009

CONSTRUCTION TYPE:

PIPING TYPE:

LEAK MONITORING:

<u>TANK #:</u>	<u>TANK VOL(GALS):</u>	<u>INST.DATE:</u>	<u>TANK CONTENTS:</u>	<u>TANK POSITION:</u>	<u>TANK STATUS (as of...)</u>
2	550		Leaded Gas	UNDERGROUND	REMOVED 24-Aug-2009

CONSTRUCTION TYPE:

PIPING TYPE:

LEAK MONITORING:

<u>TANK #:</u>	<u>TANK VOL(GALS):</u>	<u>INST.DATE:</u>	<u>TANK CONTENTS:</u>	<u>TANK POSITION:</u>	<u>TANK STATUS (as of...)</u>
3	550		Leaded Gas	UNDERGROUND	REMOVED 24-Aug-2009

CONSTRUCTION TYPE:

PIPING TYPE:

LEAK MONITORING:

<u>TANK #:</u>	<u>TANK VOL(GALS):</u>	<u>INST.DATE:</u>	<u>TANK CONTENTS:</u>	<u>TANK POSITION:</u>	<u>TANK STATUS (as of...)</u>
4	550		Leaded Gas	UNDERGROUND	REMOVED 24-Aug-2009

CONSTRUCTION TYPE:

PIPING TYPE:

LEAK MONITORING:



Copyright © 1990-2017 Environmental Data Management, Inc.

For further information please contact us at 800-368-7376

Use of this information is strictly limited by EDM's authorization agreement, acknowledged by our clients for each report.

USEPA ENFORCEMENT AND COMPLIANCE HISTORY

(ECHO)

Report Date: 1/25/2018

ECHO Page 1 of 2

FRS ID NUMBER, NAME AND LOCATION:

110056403495
1-4 / LEE ROY SELMON EXPRESSWAY INTERCHANGE
LEE ROY SELMON EXPRESSWAY INTERCHANGE
TAMPA, FL 33605

EPA REG: 04
TRIBAL?: N
FED FAC?: N
COUNTY: HILLSBOROUGH
AGENCY LAT/LON: 27.9651/ -82.4331

MAP ID NUMBER:

Dist (Miles):
Direction:

92

ECHO

ECHO ON LINE REPORTS (May Not Be Available For All Records)

GENERAL FACILITY INFO:

AFS ID?: N
NPDES ID?: Y
SDWISID?: N
RCRAInfo ID?: N
TRIS ID?: N
GHG ID?: N
FAC SIC CODES:
FAC NAICS CODES:
TRIS REPORTER?:
FIPS CODE: FL057
HUC CODE: 03100206
AIR NAA?
WBD CODE: 031002060303
CONG DIST: 14
CENSUS BLK: 12057003500103
MAJ FAC?:
ACTV PERM?: Y
% MINORITY WITHIN 3 MI: 70.513
POP /SQ MI WITHIN 3 MI: 3492.13
TRIBAL WITHIN 25 MI: Seminole Tribe of
Florida - 4.1 mile(s)

INSPS IN 5 YRS: 0
LAST INSP:
DAYS LAST INSP:
INFORMAL ENF ACTS LAST 5 YRS : 0
LAST INFORMAL ENF ACT :
FORMAL ENF ACTS LAST 5 YRS : 0
LAST FORMAL ENF ACT :
PENALTIES ASSESSED LAST 5 YRS : 0
TOTAL PENALTIES ASSESSED : 0
LAST PENALTY AMT :

QTRS NONCMPL LAST 5 YRS: 0
PGMS IN NONCOMPL: 0
CURR COMPL: No Violation
CURR IN SNC?: N
3YR QRTLY COMPL STATUS:

LAST EPA INSP:
LAST STATE INSP:
LAST FORMAL EPA ENF:
LAST FORMAL STATE ENF:
LAST INFORMAL EPA ENF:
LAST INFORMAL STATE ENF:
FAC FED AGENCY:
FAC IMP WATERS DISCHARGER: Y

CLEAN AIR ACT INFO:

ICIS AIR ID:
CAA PERMIT TYPE:
NAICS CODE:
SIC CODE:
CAA INSPS IN LAST 5 YRS:
CAA DAYS LAST INSPN:
CAA INFORMAL ENF ACTS LAST 5 YRS:
CAA FORMAL ENF ACTS LAST 5 YRS:
CAA DATE LAST FORMAL ACTION:

CAA TOTAL PENALTIES:
CAA LAST PENALTY DATE:
CAA LAST PENALTY AMT:
CAA QTRS NONCMPL LAST 5 YRS:

CAA CURR COMPL:
CAA CURR HPV/SNC FLAG: N
CAA 3YR QRTLY COMPL STATUS:

CLEAN WATER ACT INFO:

NPDES ID: FLG070884
CWA PERMIT TYPE: Minor
NAICS CODE:
SIC CODE:
CWA INSPS IN LAST 5 YRS:
CWA DAYS LAST INSPN:
CWA INFORMAL ENF ACTS LAST 5 YRS:
CWA FORMAL ENF ACTS LAST 5 YRS:
CWA DATE LAST FORMAL ACTION:

CWA TOTAL PENALTIES:
CWA LAST PENALTY DATE:
CWA LAST PENALTY AMT:
CWA QTRS NONCMPL LAST 5 YRS: 0

CWA CURR COMPL: No Violation
CWA CURR HPV/SNC FLAG: N
CWA 3YR QRTLY COMPL STATUS:
CWA 3YR QRTS EFFL EXCEED:

RCRIS INFO:

RCRA ID:

RCRA TOTAL PENALTIES:

RCRA CURR COMPL:



Copyright © 1990-2017 Environmental Data Management, Inc.
For further information please contact us at 800-368-7376

Use of this information is strictly limited by EDM's authorization agreement, acknowledged by our clients for each report.

USEPA ENFORCEMENT AND COMPLIANCE HISTORY

(ECHO)

Report Date: 1/25/2018

ECHO Page 2 of 2

RCRA PERMIT TYPE:	RCRA LAST PENALTY DATE:	RCRA CURR HPV/SNC FLAG: N
NAICS CODE:	RCRA LAST PENALTY AMT:	RCRA 3YR QRTL COMPL STATU
RCRA INSPS IN LAST 5 YRS:	RCRA QTRS NONCMPL LAST 5 YRS:	
RCRA DAYS LAST EVAL:		
# RCRA INFORMAL ENF ACTS LAST 5 YRS:		
# RCRA FORMAL ENF ACTS LAST 5 YRS:		
RCRA DATE LAST FORMAL ACTION:		

SDWA INFO:	TRIS INFO:	FED ENF INFO:
SDWA ID:	TRIS ID:	
SDWA SYST TYPE:	TRIS TOTAL LBS ONSITE/OFFSITE:	TOTAL FEC CASES 5 YRS:
# SDWA INFORMAL ENF ACTS LAST 5 YRS:	TRIS LBS REL ONSITE:	FEC LAST DATE:
# SDWA FORMAL ENF ACTS LAST 5 YRS:	TRIS LBS TXFR OFFSITE:	FEC TOTAL PENLTY:
SDWA CURR COMPL:	TRIS PAST RPTS?:	
SDWA CURR HPV/SNC FLAG: N		
GRN HOUSE GAS INFO: GHG ID:	GHG EMISSIONS MT: N	



Copyright © 1990-2017 Environmental Data Management, Inc.

For further information please contact us at 800-368-7376

Use of this information is strictly limited by EDM's authorization agreement, acknowledged by our clients for each report.

USEPA RESOURCE CONSERVATION AND RECOVERY ACT INFORMATION (RCRAInfo)

(NONTSD)

Report Date: 1/25/2018

NONTSD Page 1 of 1

FACILITY ID NUMBER, NAME AND LOCATION

FLTMP9103231
FASHION DRY CLEANERS
3434 COLUMBUS AVE
TAMPA, FL 00000

CONTACT INFORMATION:

Contact:
Contact Telephone:
Contact Email:
Agency Lat - Lon:

MAP ID NUMBER:

Dist (Miles):
Direction:

93

N
O
N
T
S
D

[EPA ENVIROFACTS ON LINE REPORT](#) (May Not Be Available For All Records)

RCRIS INFORMATION

NOTIFICATION DATE: 11/1/1991 **SOURCE:** EPA INSPECTION

TSD?: NOT A TSD, VERIFIED
GEN STATUS(Fed): CONDITIONALLY EXEMPT SQG(
GEN STATUS(State): NOT A GENERATOR-VERIFIED
MIXED WSTE GEN?: N
IMPORTER?: N
OFFSITE RECPT?: N
TRANSPORTER?: NOT A TRANSPORTER, VERIFIED
XFER FAC?: N
SHRT TRM GEN?: Y
RECYCLER?: N
NON-NOTIFIER?:

UNIV WST DEST?: N
ON SITE BURNER?: N
FURNACE?: N
UNDGRND INJ?: NO UNDERGROUND INJECT
UO BURNER?: N
UO PROC?: N
UO RECY?: N
UO TRANS?: N
UO XFER?: N
UO MRKT BRN?: N
UO SPEC MRKT?: N



USEPA ENFORCEMENT AND COMPLIANCE HISTORY

(ECHO)

Report Date: 1/25/2018

ECHO Page 1 of 2

FRS ID NUMBER, NAME AND LOCATION:

110035477855
FASHION DRY CLEANERS
3434 COLUMBUS AVE
TAMPA, FL 33605

EPA REG: 04
TRIBAL?: N
FED FAC?:
COUNTY: HILLSBOROUGH
AGENCY LAT/LON: 27.96673/ -82.421591

MAP ID NUMBER:

Dist (Miles):
Direction:

93

ECHO

ECHO ON LINE REPORTS (May Not Be Available For All Records)

GENERAL FACILITY INFO:

AFS ID?: N
NPDES ID?: N
SDWISID?: N
RCRAInfo ID?: Y
TRIS ID?: N
GHG ID?: N
FAC SIC CODES:
FAC NAICS CODES:
TRIS REPORTER?:
FIPS CODE: 12057
HUC CODE: 03100206
AIR NAA?
WBD CODE: 031002060303
CONG DIST: 14
CENSUS BLK: 12057003500403
MAJ FAC?:
ACTV PERM?: Y
% MINORITY WITHIN 3 MI: 75.937
POP /SQ MI WITHIN 3 MI: 2842.68
TRIBAL WITHIN 25 MI: Seminole Tribe of Florida - 3.4 mile(s)

INSPS IN 5 YRS: 0
LAST INSP:
DAYS LAST INSP:
INFORMAL ENF ACTS LAST 5 YRS : 0
LAST INFORMAL ENF ACT :
FORMAL ENF ACTS LAST 5 YRS : 0
LAST FORMAL ENF ACT :
PENALTIES ASSESSED LAST 5 YRS : 0
TOTAL PENALTIES ASSESSED : 0
LAST PENALTY AMT :

QTRS NONCMPL LAST 5 YRS: 0
PGMS IN NONCOMPL: 0
CURR COMPL: No Violation
CURR IN SNC?: N
3YR QRTLY COMPL STATUS:

LAST EPA INSP:
LAST STATE INSP:
LAST FORMAL EPA ENF:
LAST FORMAL STATE ENF:
LAST INFORMAL EPA ENF:
LAST INFORMAL STATE ENF:
FAC FED AGENCY:
FAC IMP WATERS DISCHARGER:

CLEAN AIR ACT INFO:

ICIS AIR ID:
CAA PERMIT TYPE:
NAICS CODE:
SIC CODE:
CAA INSPS IN LAST 5 YRS:
CAA DAYS LAST INSPN:
CAA INFORMAL ENF ACTS LAST 5 YRS:
CAA FORMAL ENF ACTS LAST 5 YRS:
CAA DATE LAST FORMAL ACTION:

CAA TOTAL PENALTIES:
CAA LAST PENALTY DATE:
CAA LAST PENALTY AMT:
CAA QTRS NONCMPL LAST 5 YRS:

CAA CURR COMPL:
CAA CURR HPV/SNC FLAG: N
CAA 3YR QRTLY COMPL STATUS:

CLEAN WATER ACT INFO:

NPDES ID:
CWA PERMIT TYPE:
NAICS CODE:
SIC CODE:
CWA INSPS IN LAST 5 YRS:
CWA DAYS LAST INSPN:
CWA INFORMAL ENF ACTS LAST 5 YRS:
CWA FORMAL ENF ACTS LAST 5 YRS:
CWA DATE LAST FORMAL ACTION:

CWA TOTAL PENALTIES:
CWA LAST PENALTY DATE:
CWA LAST PENALTY AMT:
CWA QTRS NONCMPL LAST 5 YRS:

CWA CURR COMPL:
CWA CURR HPV/SNC FLAG: N
CWA 3YR QRTLY COMPL STATUS:
CWA 3YR QRTS EFFL EXCEED:

RCRIS INFO:

RCRA ID: FLTMP9103231

RCRA TOTAL PENALTIES:

RCRA CURR COMPL: No Violation



Copyright © 1990-2017 Environmental Data Management, Inc.
For further information please contact us at 800-368-7376

Use of this information is strictly limited by EDM's authorization agreement, acknowledged by our clients for each report.

USEPA ENFORCEMENT AND COMPLIANCE HISTORY

(ECHO)

Report Date: 1/25/2018

ECHO Page 2 of 2

RCRA PERMIT TYPE: CESQG

NAICS CODE:

RCRA INSPS IN LAST 5 YRS:

RCRA DAYS LAST EVAL:

RCRA INFORMAL ENF ACTS LAST 5 YRS:

RCRA FORMAL ENF ACTS LAST 5 YRS:

RCRA DATE LAST FORMAL ACTION:

RCRA LAST PENALTY DATE:

RCRA LAST PENALTY AMT:

RCRA QTRS NONCMPL LAST 5 YRS: 0

RCRA CURR HPV/SNC FLAG: N

RCRA 3YR QRTL COMPL STATU

SDWA INFO:

SDWA ID:

SDWA SYST TYPE:

SDWA INFORMAL ENF ACTS LAST 5 YRS:

SDWA FORMAL ENF ACTS LAST 5 YRS:

SDWA CURR COMPL:

SDWA CURR HPV/SNC FLAG: N

TRIS INFO:

TRIS ID:

TRIS TOTAL LBS ONSITE/OFFSITE:

TRIS LBS REL ONSITE:

TRIS LBS TXFR OFFSITE:

TRIS PAST RPTS?:

FED ENF INFO:

TOTAL FEC CASES 5 YRS:

FEC LAST DATE:

FEC TOTAL PENLTY:

GRN HOUSE GAS INFO: GHG ID:

GHG EMISSIONS MT: N



Copyright © 1990-2017 Environmental Data Management, Inc.

For further information please contact us at 800-368-7376

Use of this information is strictly limited by EDM's authorization agreement, acknowledged by our clients for each report.

USEPA RESOURCE CONSERVATION AND RECOVERY ACT INFORMATION (RCRAInfo)

(NONTSD)

Report Date: 1/25/2018

NONTSD Page 1 of 1

FACILITY ID NUMBER, NAME AND LOCATION

FLTMP9102862
OLD 97 COMPANY
2306 N 35TH ST
TAMPA, FL 33605-4432

CONTACT INFORMATION:

Contact:
Contact Telephone:
Contact Email:
Agency Lat - Lon:

MAP ID NUMBER:

Dist (Miles):
Direction:

94

N
O
N
T
S
D

[EPA ENVIROFACTS ON LINE REPORT](#) (May Not Be Available For All Records)

RCRIS INFORMATION

NOTIFICATION DATE: 5/13/1991 **SOURCE:** EPA INSPECTION

TSD?: NOT A TSD, VERIFIED

GEN STATUS(Fed): CONDITIONALLY EXEMPT SQG

GEN STATUS(State): NOT A GENERATOR-VERIFIED

MIXED WSTE GEN?: N

IMPORTER?: N

OFFSITE RECPT?: N

TRANSPORTER?: NOT A TRANSPORTER, VERIFIED

XFER FAC?: N

SHRT TRM GEN?: Y

RECYCLER?: N

NON-NOTIFIER?:

UNIV WST DEST?: N

ON SITE BURNER?: N

FURNACE?: N

UNDGRND INJ?: NO UNDERGROUND INJECT

UO BURNER?: N

UO PROC?: N

UO RECY?: N

UO TRANS?: N

UO XFER?: N

UO MRKT BRN?: N

UO SPEC MRKT?: N



Copyright © 1990-2017 Environmental Data Management, Inc.

For further information please contact us at 800-368-7376

Use of this information is strictly limited by EDM's authorization agreement, acknowledged by our clients for each report.

USEPA ENFORCEMENT AND COMPLIANCE HISTORY

(ECHO)

Report Date: 1/25/2018

ECHO Page 1 of 2

FRS ID NUMBER, NAME AND LOCATION:

110035515092
OLD 97 COMPANY
2306 N 35TH ST
TAMPA, FL 33605

EPA REG: 04
TRIBAL?: N
FED FAC?:
COUNTY: HILLSBOROUGH
AGENCY LAT/LON: 27.96414/ -82.42093

MAP ID NUMBER:

Dist (Miles):
Direction:

94

ECHO

[ECHO ON LINE REPORTS](#) (May Not Be Available For All Records)

GENERAL FACILITY INFO:

AFS ID?: N
NPDES ID?: N
SDWISID?: N
RCRAInfo ID?: Y
TRIS ID?: N
GHG ID?: N
FAC SIC CODES:
FAC NAICS CODES:
TRIS REPORTER?:
FIPS CODE: 12057
HUC CODE: 03100206
AIR NAA?
WBD CODE:
CONG DIST: 14
CENSUS BLK: 12057003800200
MAJ FAC?:
ACTV PERM?: Y
% MINORITY WITHIN 3 MI: 74.942
POP /SQ MI WITHIN 3 MI: 2821.86
TRIBAL WITHIN 25 MI: Seminole Tribe of
Florida - 3.5 mile(s)

INSPS IN 5 YRS: 0
LAST INSP:
DAYS LAST INSP:
INFORMAL ENF ACTS LAST 5 YRS : 0
LAST INFORMAL ENF ACT :
FORMAL ENF ACTS LAST 5 YRS : 0
LAST FORMAL ENF ACT :
PENALTIES ASSESSED LAST 5 YRS : 0
TOTAL PENALTIES ASSESSED : 0
LAST PENALTY AMT :

QTRS NONCMPL LAST 5 YRS: 0
PGMS IN NONCOMPL: 0
CURR COMPL: No Violation
CURR IN SNC?: N
3YR QRTLY COMPL STATUS:

LAST EPA INSP:
LAST STATE INSP:
LAST FORMAL EPA ENF:
LAST FORMAL STATE ENF:
LAST INFORMAL EPA ENF:
LAST INFORMAL STATE ENF:
FAC FED AGENCY:
FAC IMP WATERS DISCHARGER:

CLEAN AIR ACT INFO:

ICIS AIR ID:
CAA PERMIT TYPE:
NAICS CODE:
SIC CODE:
CAA INSPS IN LAST 5 YRS:
CAA DAYS LAST INSPN:
CAA INFORMAL ENF ACTS LAST 5 YRS:
CAA FORMAL ENF ACTS LAST 5 YRS:
CAA DATE LAST FORMAL ACTION:

CAA TOTAL PENALTIES:
CAA LAST PENALTY DATE:
CAA LAST PENALTY AMT:
CAA QTRS NONCMPL LAST 5 YRS:

CAA CURR COMPL:
CAA CURR HPV/SNC FLAG: N
CAA 3YR QRTLY COMPL STATUS:

CLEAN WATER ACT INFO:

NPDES ID:
CWA PERMIT TYPE:
NAICS CODE:
SIC CODE:
CWA INSPS IN LAST 5 YRS:
CWA DAYS LAST INSPN:
CWA INFORMAL ENF ACTS LAST 5 YRS:
CWA FORMAL ENF ACTS LAST 5 YRS:
CWA DATE LAST FORMAL ACTION:

CWA TOTAL PENALTIES:
CWA LAST PENALTY DATE:
CWA LAST PENALTY AMT:
CWA QTRS NONCMPL LAST 5 YRS:

CWA CURR COMPL:
CWA CURR HPV/SNC FLAG: N
CWA 3YR QRTLY COMPL STATUS:
CWA 3YR QRTS EFFL EXCEED:

RCRIS INFO:

RCRA ID: FLTMP9102862

RCRA TOTAL PENALTIES:

RCRA CURR COMPL: No Violation



Copyright © 1990-2017 Environmental Data Management, Inc.
For further information please contact us at 800-368-7376

Use of this information is strictly limited by EDM's authorization agreement, acknowledged by our clients for each report.

USEPA ENFORCEMENT AND COMPLIANCE HISTORY

(ECHO)

Report Date: 1/25/2018

ECHO Page 2 of 2

RCRA PERMIT TYPE: CESQG

NAICS CODE:

RCRA INSPS IN LAST 5 YRS:

RCRA DAYS LAST EVAL:

RCRA INFORMAL ENF ACTS LAST 5 YRS:

RCRA FORMAL ENF ACTS LAST 5 YRS:

RCRA DATE LAST FORMAL ACTION:

RCRA LAST PENALTY DATE:

RCRA LAST PENALTY AMT:

RCRA QTRS NONCMPL LAST 5 YRS: 0

RCRA CURR HPV/SNC FLAG: N

RCRA 3YR QRTL COMPL STATU

SDWA INFO:

SDWA ID:

SDWA SYST TYPE:

SDWA INFORMAL ENF ACTS LAST 5 YRS:

SDWA FORMAL ENF ACTS LAST 5 YRS:

SDWA CURR COMPL:

SDWA CURR HPV/SNC FLAG: N

TRIS INFO:

TRIS ID:

TRIS TOTAL LBS ONSITE/OFFSITE:

TRIS LBS REL ONSITE:

TRIS LBS TXFR OFFSITE:

TRIS PAST RPTS?:

FED ENF INFO:

TOTAL FEC CASES 5 YRS:

FEC LAST DATE:

FEC TOTAL PENLTY:

GRN HOUSE GAS INFO: GHG ID:

GHG EMISSIONS MT: N



Copyright © 1990-2017 Environmental Data Management, Inc.

For further information please contact us at 800-368-7376

Use of this information is strictly limited by EDM's authorization agreement, acknowledged by our clients for each report.

FDEP SITE INVESTIGATION SECTION SITES, FDEP CLEANUP SITES AND FDER SITES LIST

(STCERC)

Report Date: 1/25/2018

STCERC Page 1 of 1

FACILITY NAME AND LOCATION:

Revivation & Gulf Coast Metal Finishing Inc-Former
2402 N 35th St
Tampa, FL 33617 6056

MAP ID NUMBER:

Dist (Miles):

Direction:

95

STCERC

AGENCY SITE LAT/LON: 27.96455175852 -82.42130969219

[FDEP INFORMATION PORTAL ON LINE DOCUMENTS](#) (May Not Be Available For All Records)

FDEP SITE INVESTIGATION SECTION INFO:

SITE NO: ERIC_3941

DISTRICT: SWD

ALT SITE NO:

FDEP CLEANUP SITES INFO:

FDEP CLEANUP NO: 51360400

CLEANUP SITES SOURCE: ERIC

CLEANUP SITES SOURCE ID: ERIC_3941

CLEANUP SITES COMMENTS: ACTIVE

CLEANUP SITES PGM AREA: HW

CLEANUP SITES CATEGORY: OTHCU

CLEANUP SITES REMED STATUS: ACTIVE

FDER SITES LIST INFO:

SITE NUMBER:

PROJECT MGR:

STATUS:

LEAD UNIT:

ATTORNEY:

STATUS DATE:

SUPPORT UNIT:



Copyright © 1990-2017 Environmental Data Management, Inc.

For further information please contact us at 800-368-7376

Use of this information is strictly limited by EDM's authorization agreement, acknowledged by our clients for each report.

USEPA RESOURCE CONSERVATION AND RECOVERY ACT INFORMATION (RCRAInfo)

(NONTSD)

Report Date: 1/25/2018

NONTSD Page 1 of 3

FACILITY ID NUMBER, NAME AND LOCATION

FLD021115837
REDI STRIP OF CENTRAL FLORIDA
2402 N 35TH ST
TAMPA, FL 33605-4434

CONTACT INFORMATION:

2600 BLAIR STONE ROAD
TALLAHASSEE FL 32399-2400
Contact: CHRISTOPHER PELLEGRINO
Contact Telephone: 850-245-8972
Contact Email: CHRISTOPHER.PELLEGRINO
Agency Lat - Lon: 27964468 82421348

MAP ID NUMBER:

Dist (Miles):
Direction:

96

N
O
N
T
S
D

[EPA ENVIROFACTS ON LINE REPORT](#) (May Not Be Available For All Records)

RCRIS INFORMATION

NOTIFICATION DATE: 3/6/2013 **SOURCE:** NOTIFICATION

TSD?: NOT A TSD, VERIFIED
GEN STATUS(Fed): CONDITIONALLY EXEMPT SQG(
GEN STATUS(State): CONDITIONALLY EXEMPT SQG(<100 KG PER MONTH)
MIXED WSTE GEN?: N
IMPORTER?: N
OFFSITE RECPT?: N
TRANSPORTER?: NOT A TRANSPORTER, VERIFIED
XFER FAC?: N
SHRT TRM GEN?: N
RECYCLER?: N
NON-NOTIFIER?:

UNIV WST DEST?: N
ON SITE BURNER?: N
FURNACE?: N
UNDGRND INJ?: NO UNDERGROUND INJECT
UO BURNER?: N
UO PROC?: N
UO RECY?: N
UO TRANS?: N
UO XFER?: N
UO MRKT BRN?: N
UO SPEC MRKT?: N

NOTIFICATION DATE: 11/19/1996 **SOURCE:** INSPECTION

TSD?: NOT A TSD, VERIFIED
GEN STATUS(Fed): SMALL QUANTITY GENERATOR(<1000 KG PER MONTH)
GEN STATUS(State): SMALL QUANTITY GENERATOR(<1000 KG PER MONTH)
MIXED WSTE GEN?: NO
IMPORTER?: NO
OFFSITE RECPT?:
TRANSPORTER?: NOT A TRANSPORTER, VERIFIED
XFER FAC?:
SHRT TRM GEN?:
RECYCLER?: NO
NON-NOTIFIER?:

UNIV WST DEST?: NO
ON SITE BURNER?: NO
FURNACE?: NO
UNDGRND INJ?: NO UNDERGROUND INJECT
UO BURNER?: NO
UO PROC?: NO
UO RECY?: NO
UO TRANS?: NO
UO XFER?: NO
UO MRKT BRN?: NO
UO SPEC MRKT?: NO

NOTIFICATION DATE: 11/19/1996 **SOURCE:** NOTIFICATION

TSD?: NOT A TSD, VERIFIED
GEN STATUS(Fed): NOT A GENERATOR-VERIFIED
GEN STATUS(State): NOT A GENERATOR-VERIFIED
MIXED WSTE GEN?: N
IMPORTER?: N
OFFSITE RECPT?: N
TRANSPORTER?: NOT A TRANSPORTER, VERIFIED
XFER FAC?: N
SHRT TRM GEN?: N
RECYCLER?: N
NON-NOTIFIER?:

UNIV WST DEST?: N
ON SITE BURNER?: N
FURNACE?: N
UNDGRND INJ?: NO UNDERGROUND INJECT
UO BURNER?: N
UO PROC?: N
UO RECY?: N
UO TRANS?: N
UO XFER?: N
UO MRKT BRN?: N
UO SPEC MRKT?: N



USEPA RESOURCE CONSERVATION AND RECOVERY ACT INFORMATION (RCRAInfo)

(NONTSD)

Report Date: 1/25/2018

NONTSD Page 2 of 3

NOTIFICATION DATE: 9/6/1996 **SOURCE:** INSPECTION

TSD?: NOT A TSD, VERIFIED
GEN STATUS(Fed): SMALL QUANTITY GENERATOR(
GEN STATUS(State): SMALL QUANTITY GENERATOR(<1000 KG PER MONTH)
MIXED WSTE GEN?: N
IMPORTER?: N
OFFSITE RECPT?: N
TRANSPORTER?: NOT A TRANSPORTER, VERIFIED
XFER FAC?: N
SHRT TRM GEN?: N
RECYCLER?: N
NON-NOTIFIER?:

UNIV WST DEST?: N
ON SITE BURNER?: N
FURNACE?: N
UNDGRND INJ?: NO UNDERGROUND INJECT
UO BURNER?: N
UO PROC?: N
UO RECY?: N
UO TRANS?: N
UO XFER?: N
UO MRKT BRN?: N
UO SPEC MRKT?: N

VIOLATION INFO

EVAL DT: 9/6/1996 **EVAL AGCY:** STATE **EVAL TYPE:** COMPLIANCE EVALUATION INSPECTION ON-SITE

VIOL FOUND?: Y

VIOL TYPE: 265.N TSD IS-Landfill Standards
VIOL DT: 09/06/1996 **VIOL DETER AGCY:** STATE **VIOL RESP AGCY:** STATE
ENF DT: 10/30/1996 **ENF AGCY:** STATE **ENF TYPE:** DEP WARNING LETTER
COMPL DT: 12/18/1996

VIOL TYPE: 265.P TSD IS-Thermal Treatment
VIOL DT: 09/06/1996 **VIOL DETER AGCY:** STATE **VIOL RESP AGCY:** STATE
ENF DT: 10/30/1996 **ENF AGCY:** STATE **ENF TYPE:** DEP WARNING LETTER
COMPL DT: 12/31/1996

VIOL TYPE: 265.A TSD IS-General
VIOL DT: 09/06/1996 **VIOL DETER AGCY:** STATE **VIOL RESP AGCY:** STATE
ENF DT: 10/30/1996 **ENF AGCY:** STATE **ENF TYPE:** DEP WARNING LETTER
COMPL DT: 12/31/1996

VIOL TYPE: 265.I TSD IS-Container Use and Management
VIOL DT: 09/06/1996 **VIOL DETER AGCY:** STATE **VIOL RESP AGCY:** STATE
ENF DT: 12/10/1996 **ENF AGCY:** STATE **ENF TYPE:** DEP MEETING
COMPL DT: 12/18/1996

VIOL TYPE: 265.I TSD IS-Container Use and Management
VIOL DT: 09/06/1996 **VIOL DETER AGCY:** STATE **VIOL RESP AGCY:** STATE
ENF DT: 10/30/1996 **ENF AGCY:** STATE **ENF TYPE:** DEP WARNING LETTER
COMPL DT: 12/18/1996

VIOL TYPE: 262.A Generators - General
VIOL DT: 09/06/1996 **VIOL DETER AGCY:** STATE **VIOL RESP AGCY:** STATE
ENF DT: 10/30/1996 **ENF AGCY:** STATE **ENF TYPE:** DEP WARNING LETTER
COMPL DT: 12/22/1996

VIOL TYPE: 262.C Generators - Pre-transport
VIOL DT: 09/06/1996 **VIOL DETER AGCY:** STATE **VIOL RESP AGCY:** STATE
ENF DT: 10/30/1996 **ENF AGCY:** STATE **ENF TYPE:** DEP WARNING LETTER
COMPL DT: 12/18/1996

VIOL TYPE: 262.C Generators - Pre-transport
VIOL DT: 09/06/1996 **VIOL DETER AGCY:** STATE **VIOL RESP AGCY:** STATE
ENF DT: 10/30/1996 **ENF AGCY:** STATE **ENF TYPE:** DEP WARNING LETTER
COMPL DT: 12/18/1996

VIOL TYPE: 262.C Generators - Pre-transport
VIOL DT: 09/06/1996 **VIOL DETER AGCY:** STATE **VIOL RESP AGCY:** STATE
ENF DT: 10/30/1996 **ENF AGCY:** STATE **ENF TYPE:** DEP WARNING LETTER
COMPL DT: 12/18/1996

VIOL TYPE: 262.C Generators - Pre-transport
VIOL DT: 09/06/1996 **VIOL DETER AGCY:** STATE **VIOL RESP AGCY:** STATE
ENF DT: 10/30/1996 **ENF AGCY:** STATE **ENF TYPE:** DEP WARNING LETTER
COMPL DT: 12/18/1996

VIOL TYPE: 265.B TSD IS-General Facility Standards
VIOL DT: 09/06/1996 **VIOL DETER AGCY:** STATE **VIOL RESP AGCY:** STATE
ENF DT: 10/30/1996 **ENF AGCY:** STATE **ENF TYPE:** DEP WARNING LETTER
COMPL DT: 12/31/1996



Copyright © 1990-2017 Environmental Data Management, Inc.

For further information please contact us at 800-368-7376

Use of this information is strictly limited by EDM's authorization agreement, acknowledged by our clients for each report.

USEPA RESOURCE CONSERVATION AND RECOVERY ACT INFORMATION (RCRAInfo)

(NONTSD)

Report Date: 1/25/2018

NONTSD Page 3 of 3

EVAL DT: 9/24/1987 **EVAL AGCY:** STATE **EVAL TYPE:** NON-FINANCIAL RECORD REVIEW
VIOL FOUND?: Y

VIOL TYPE: 262.A Generators - General
VIOL DT: 09/24/1987 **VIOL DETER AGCY:** STATE **VIOL RESP AGCY:** STATE
ENF DT: 09/24/1987 **ENF AGCY:** STATE **ENF TYPE:** DEP WARNING LETTER
COMPL DT: 10/19/1987

EVAL DT: 8/9/1986 **EVAL AGCY:** STATE **EVAL TYPE:** COMPLIANCE SCHEDULE EVALUATION
VIOL FOUND?: Y

VIOL TYPE: 262.A Generators - General
VIOL DT: 08/09/1986 **VIOL DETER AGCY:** STATE **VIOL RESP AGCY:** STATE
ENF DT: **ENF AGCY:** **ENF TYPE:**
COMPL DT: 10/16/1989

EVAL DT: 6/20/1986 **EVAL AGCY:** STATE **EVAL TYPE:** COMPLIANCE EVALUATION INSPECTION ON-SITE
VIOL FOUND?: Y

VIOL TYPE: 262.A Generators - General
VIOL DT: 06/20/1986 **VIOL DETER AGCY:** STATE **VIOL RESP AGCY:** STATE
ENF DT: **ENF AGCY:** **ENF TYPE:**
COMPL DT: 10/16/1989

FACILITY ID NUMBER, NAME AND LOCATION

FLR000199356
FDEP DSCP SITE #000000171
2402 N 35TH ST
TAMPA, FL 33605

CONTACT INFORMATION:

2402 N 35TH ST
TAMPA FL 33605-4434
Contact: CHRISTOPHER PELLEGRINO
Contact Telephone: 850-245-8972
Contact Email: CHRISTOPHER.PELLEGRINO
Agency Lat - Lon:

MAP ID NUMBER:

Dist (Miles):
Direction:

96

N
O
N
T
S
D

[EPA ENVIROFACTS ON LINE REPORT](#) (May Not Be Available For All Records)

RCRIS INFORMATION

NOTIFICATION DATE: 4/2/2013 **SOURCE:** NOTIFICATION

TSD?: NOT A TSD, VERIFIED
GEN STATUS(Fed): CONDITIONALLY EXEMPT SQG(
GEN STATUS(State): CONDITIONALLY EXEMPT SQG(<100 KG PER MONTH)
MIXED WSTE GEN?: N
IMPORTER?: N
OFFSITE RECPT?: N
TRANSPORTER?: NOT A TRANSPORTER, VERIFIED
XFER FAC?: N
SHRT TRM GEN?: N
RECYCLER?: N
NON-NOTIFIER?:

UNIV WST DEST?: N
ON SITE BURNER?: N
FURNACE?: N
UNDGRND INJ?: NO UNDERGROUND INJECT
UO BURNER?: N
UO PROC?: N
UO RECY?: N
UO TRANS?: N
UO XFER?: N
UO MRKT BRN?: N
UO SPEC MRKT?: N



FDEP STATE FUNDED CLEANUP SITES

Report Date: 1/25/2018

(STNPL)

STNPL Page 1 of 2

FACILITY ID NUMBER, NAME AND LOCATION:

171
Revivation & Gulf Coast Metal Finishing Inc
2402 N 35th St
Tampa, FL

ERIC NO: ERIC_3941
FLD NO: FLR000199356
AGCY LAT/LON: 27.964546 / -82.421306

MAP ID NUMBER:

Dist (Miles):

Direction:

96

STNPL

[FDEP INFORMATION PORTAL ON LINE DOCUMENTS](#) (May Not Be Available For All Records)

FDEP SITE SUMMARY INFORMATION (May Not Be Available For All Records)

FDEP DISTRICT: Southwest

PROJECT MGR: McCranie, Kevin

STATUS: Active

PROCESS TYPE: Industrial Solvents Manufacturing

SITE SUMMARY:

Revivation & Gulf Coast Metal Finishing, Inc. – Former
2402 North 35th Street
Tampa, FL
County: Hillsborough
District: Southwest
Site Lead: Waste Cleanup Program
Approved for Cleanup: April 23, 2010
HWC # 171

Site Description and History

The site is located at the northern terminus of North 35th Street (dead-ending at Interstate 4), on the west side of the street in Township 29S, Range 19E, Section 17 at 27° 57' 52.3677. N, 82° 25' 16.7027. W. The address of the facility has commonly reported as 2402 North 35th Street, however, according to the Hillsborough County Property Appraiser's website, the subject property is listed as 2306 N 35th St. Due to the recent expansion of I-4 by FDOT, the former Revivation site was acquired by FDOT via eminent domain and is currently located under the eastbound lanes and shoulder of the widened highway.

On June 20, 1986, the Florida Department of Environmental Regulation (FDER, now DEP) conducted a hazardous waste compliance inspection at the former facility, then occupied by a business known as Redi-Strip of Central Florida. Investigators discovered that the facility had apparently been generating hazardous waste without a hazardous waste permit. The facility was characterized as a Resource Conservation and Recovery Act (RCRA) small quantity generator in accordance with Federal Regulations. The metal stripper was producing ½ to 1 drum of sodium cyanide and methylene chloride waste per month. Consequently, FDER ordered cessation of activities related to the violation and on August 19, 1986, issued a Warning Letter to the facility. On October 22, 1987, information for the facility was updated, noting that wastes were discharged to the City sewer, paint scraps and skim-off from tank baths were disposed in dumpsters, and waste thinner was added to methylene chloride tanks to aid in the stripping process. On October 16, 1989, the facility notified FDER that no metals exceeded acceptable limits.

For a period of 3 to 5 years, Revivation, a/k/a Gulf Coast Metal Finishing, engaged in paint stripping and de-rusting of metal at the former Redi-Strip building using an alkali caustic process.

Threat

TCLP analyses of an on-site soil sample collected on June 27, 1994, documented an EP Toxic level of chromium (14.5 mg/L). On September 6, 1996, DEP conducted a hazardous waste inspection at the Revivation facility that revealed violations. On September 20, 1996, an anonymous complainant claimed that Revivation had 20 to 30 drums of waste that were labeled non-hazardous, although the drum contents included cyanide, lead and heavy metals from tank sludge. Furthermore, facility employees indicated that the drums would be disposed as non-hazardous waste and that such waste had been improperly disposed in the past. As a result, on October 30, 1996, DEP submitted a Warning Letter to the facility. A follow-up inspection, conducted on December 31, 1996, revealed that all tanks and equipment had been removed and drum removal was planned. A wash area existed, where objects that were chemically stripped were rinsed into pits or trenches and into a 2' x 4' drain. The floor was deteriorated and severely pitted and cracked. A septic system that had also been used by the previous occupant, had overflowed, but had been removed in May 1994 prior to the departure of Revivation. Samples were collected in December 1996, and all drums were found to be hazardous for lead and selenium. Soil samples contained lead (296 mg/kg), chromium (34 mg/kg), barium (131 mg/kg) and cadmium (4 mg/kg). A sample of liquid collected from a sump on February 17, 1997, contained methylene chloride (6,990 µg/L), trichloroethene (TCE) at 26.2 µg/L and tetrachloroethene (PCE) at 98.5 µg/L. The presence of cyanide was also indicated, but was later found to be below 1.5 mg/L. The sump formerly discharged to the septic system. During August 1997, Environmental Systems Management, Inc. completed a Preliminary Contamination Assessment Plan, on behalf of the site owner. Revivation, now located in Wauchula, no longer operates in Hillsborough County. The former location of Revivation was acquired by FDOT via eminent domain for the widening of I-4. The property is now located under the eastbound lanes and shoulder of I-4.

Response Strategy and Status (December 2014)

The site was accepted for State-funded cleanup on April 30, 2010. A Site assessment plan has been developed and has been implemented. Cyanide has been determined to be the main contaminant of concern in the soils. Based on current data all soil contamination appears to be contained onsite. The groundwater contaminants of concern



Copyright © 1990-2017 Environmental Data Management, Inc.

For further information please contact us at 800-368-7376

Use of this information is strictly limited by EDM's authorization agreement, acknowledged by our clients for each report.

FDEP STATE FUNDED CLEANUP SITES

(STNPL)

Report Date: 1/25/2018

STNPL Page 2 of 2

are cyanide and sodium. This groundwater plume extends offsite of the property.

Site assessment activities have been completed at this site. An Interim Source Removal has been completed. This Interim Source removal addressed cyanide concentration that exceeded direct exposure SCTLs.

Schedule

Groundwater monitoring will continue at this site to evaluate the attenuation of the sodium concentration that extends offsite.



Copyright © 1990-2017 Environmental Data Management, Inc.

For further information please contact us at 800-368-7376

Use of this information is strictly limited by EDM's authorization agreement, acknowledged by our clients for each report.

FDEP SITE INVESTIGATION SECTION SITES, FDEP CLEANUP SITES AND FDER SITES LIST

(STCERC)

Report Date: 1/25/2018

STCERC Page 1 of 1

FACILITY NAME AND LOCATION:

MAP ID NUMBER:

96

STCERC

-HISTORICAL ENTRY-

Revivation & Gulf Coast Metal Finishing Inc-Former
2402 N 35th St
Tampa, FL

Dist (Miles):

Direction:

AGENCY SITE LAT/LON: 27.96455175852 -82.42130969219

[FDEP INFORMATION PORTAL ON LINE DOCUMENTS](#) (May Not Be Available For All Records)

FDEP SITE INVESTIGATION SECTION INFO:

SITE NO: 000000000171

DISTRICT: SWD

ALT SITE NO:

FDEP CLEANUP SITES INFO:

FDEP CLEANUP NO: 47963615

CLEANUP SITES SOURCE: HAZARD

CLEANUP SITES SOURCE ID: 000000000171

CLEANUP SITES COMMENTS: ACTIVE

CLEANUP SITES PGM AREA: HW

CLEANUP SITES CATEGORY: OTHCU

CLEANUP SITES REMED STATUS: ACTIVE

FDER SITES LIST INFO:

SITE NUMBER:

PROJECT MGR:

STATUS:

LEAD UNIT:

ATTORNEY:

STATUS DATE:

SUPPORT UNIT:



Copyright © 1990-2017 Environmental Data Management, Inc.

For further information please contact us at 800-368-7376

Use of this information is strictly limited by EDM's authorization agreement, acknowledged by our clients for each report.

USEPA ENFORCEMENT AND COMPLIANCE HISTORY

(ECHO)

Report Date: 1/25/2018

ECHO Page 1 of 2

FRS ID NUMBER, NAME AND LOCATION:

110002527524
REDI STRIP OF CENTRAL FLORIDA
2402 N 35TH ST
TAMPA, FL 33605

EPA REG: 04
TRIBAL?: N
FED FAC?:
COUNTY: HILLSBOROUGH
AGENCY LAT/LON: 27.964771/-82.421214

MAP ID NUMBER:

Dist (Miles):
Direction:

96

ECHO

[ECHO ON LINE REPORTS](#) (May Not Be Available For All Records)

GENERAL FACILITY INFO:

AFS ID?: N
NPDES ID?: N
SDWISID?: N
RCRAInfo ID?: Y
TRIS ID?: N
GHG ID?: N
FAC SIC CODES:
FAC NAICS CODES: 562998
TRIS REPORTER?:
FIPS CODE: 12057
HUC CODE: 03100206
AIR NAA?
WBD CODE:
CONG DIST: 14
CENSUS BLK: 12057003800200
MAJ FAC?:
ACTV PERM?: Y
% MINORITY WITHIN 3 MI: 75.787
POP /SQ MI WITHIN 3 MI: 2781.55
TRIBAL WITHIN 25 MI: Seminole Tribe of
Florida - 3.4 mile(s)

INSPS IN 5 YRS: 0
LAST INSP: 9/6/1996
DAYS LAST INSP:
INFORMAL ENF ACTS LAST 5 YRS : 0
LAST INFORMAL ENF ACT : 10/30/1996
FORMAL ENF ACTS LAST 5 YRS : 0
LAST FORMAL ENF ACT :
PENALTIES ASSESSED LAST 5 YRS : 0
TOTAL PENALTIES ASSESSED : 0
LAST PENALTY AMT :

QTRS NONCMPL LAST 5 YRS: 0
PGMS IN NONCOMPL: 0
CURR COMPL: No Violation
CURR IN SNC?: N
3YR QRTLY COMPL STATUS:

LAST EPA INSP:
LAST STATE INSP: 9/6/1996
LAST FORMAL EPA ENF:
LAST FORMAL STATE ENF:
LAST INFORMAL EPA ENF:
LAST INFORMAL STATE ENF: 10/30/1996
FAC FED AGENCY:
FAC IMP WATERS DISCHARGER:

CLEAN AIR ACT INFO:

ICIS AIR ID:
CAA PERMIT TYPE:
NAICS CODE:
SIC CODE:
CAA INSPS IN LAST 5 YRS:
CAA DAYS LAST INSPN:
CAA INFORMAL ENF ACTS LAST 5 YRS:
CAA FORMAL ENF ACTS LAST 5 YRS:
CAA DATE LAST FORMAL ACTION:

CAA TOTAL PENALTIES:
CAA LAST PENALTY DATE:
CAA LAST PENALTY AMT:
CAA QTRS NONCMPL LAST 5 YRS:

CAA CURR COMPL:
CAA CURR HPV/SNC FLAG: N
CAA 3YR QRTLY COMPL STATUS:

CLEAN WATER ACT INFO:

NPDES ID:
CWA PERMIT TYPE:
NAICS CODE:
SIC CODE:
CWA INSPS IN LAST 5 YRS:
CWA DAYS LAST INSPN:
CWA INFORMAL ENF ACTS LAST 5 YRS:
CWA FORMAL ENF ACTS LAST 5 YRS:
CWA DATE LAST FORMAL ACTION:

CWA TOTAL PENALTIES:
CWA LAST PENALTY DATE:
CWA LAST PENALTY AMT:
CWA QTRS NONCMPL LAST 5 YRS:

CWA CURR COMPL:
CWA CURR HPV/SNC FLAG: N
CWA 3YR QRTLY COMPL STATUS:
CWA 3YR QRTS EFFL EXCEED:

RCRIS INFO:

RCRA ID: FLD021115837 FLR000199356

RCRA TOTAL PENALTIES:

RCRA CURR COMPL: No Violation



Copyright © 1990-2017 Environmental Data Management, Inc.
For further information please contact us at 800-368-7376

Use of this information is strictly limited by EDM's authorization agreement, acknowledged by our clients for each report.

USEPA ENFORCEMENT AND COMPLIANCE HISTORY

(ECHO)

Report Date: 1/25/2018

ECHO Page 2 of 2

RCRA PERMIT TYPE: CESQG

NAICS CODE: 562998

RCRA INSPS IN LAST 5 YRS:

RCRA DAYS LAST EVAL: 7618

RCRA INFORMAL ENF ACTS LAST 5 YRS:

RCRA FORMAL ENF ACTS LAST 5 YRS:

RCRA DATE LAST FORMAL ACTION:

RCRA LAST PENALTY DATE:

RCRA LAST PENALTY AMT:

RCRA QTRS NONCMPL LAST 5 YRS: 0

RCRA CURR HPV/SNC FLAG: N

RCRA 3YR QRTL COMPL STATU

SDWA INFO:

SDWA ID:

SDWA SYST TYPE:

SDWA INFORMAL ENF ACTS LAST 5 YRS:

SDWA FORMAL ENF ACTS LAST 5 YRS:

SDWA CURR COMPL:

SDWA CURR HPV/SNC FLAG: N

TRIS INFO:

TRIS ID:

TRIS TOTAL LBS ONSITE/OFFSITE:

TRIS LBS REL ONSITE:

TRIS LBS TXFR OFFSITE:

TRIS PAST RPTS?:

FED ENF INFO:

TOTAL FEC CASES 5 YRS:

FEC LAST DATE:

FEC TOTAL PENLTY:

GRN HOUSE GAS INFO:

GHG ID:

GHG EMISSIONS MT: N



Copyright © 1990-2017 Environmental Data Management, Inc.

For further information please contact us at 800-368-7376

Use of this information is strictly limited by EDM's authorization agreement, acknowledged by our clients for each report.

USEPA RESOURCE CONSERVATION AND RECOVERY ACT INFORMATION (RCRAInfo)

(NONTSD)

Report Date: 1/25/2018

NONTSD Page 1 of 1

FACILITY ID NUMBER, NAME AND LOCATION

FLR000113209
MIKES THUNDER ALLEY LLC
2702 N 35TH ST
TAMPA, FL 33605-3122

CONTACT INFORMATION:

1372 ROCKY RD
KISSIMMEE FL 34744-3633
Contact: CURTIS CLARK
Contact Telephone: 321-239-2068
Contact Email:
Agency Lat - Lon: 27966900 82421100

MAP ID NUMBER:

Dist (Miles):
Direction:

97

N
O
N
T
S
D

[EPA ENVIROFACTS ON LINE REPORT](#) (May Not Be Available For All Records)

RCRIS INFORMATION

NOTIFICATION DATE: 10/12/2006 SOURCE: INSPECTION

TSD?: NOT A TSD, VERIFIED
GEN STATUS(Fed): NOT A GENERATOR-VERIFIED
GEN STATUS(State): NOT A GENERATOR-VERIFIED
MIXED WSTE GEN?: N
IMPORTER?: N
OFFSITE RECPT?: N
TRANSPORTER?: NOT A TRANSPORTER, VERIFIED
XFER FAC?: N
SHRT TRM GEN?: N
RECYCLER?: N
NON-NOTIFIER?:

UNIV WST DEST?: N
ON SITE BURNER?: N
FURNACE?: N
UNDGRND INJ?: NO UNDERGROUND INJECT
UO BURNER?: N
UO PROC?: N
UO RECY?: N
UO TRANS?: N
UO XFER?: N
UO MRKT BRN?: N
UO SPEC MRKT?: N

NOTIFICATION DATE: 10/20/2004 SOURCE: NOTIFICATION

TSD?: NOT A TSD, VERIFIED
GEN STATUS(Fed): SMALL QUANTITY GENERATOR(
GEN STATUS(State): SMALL QUANTITY GENERATOR(<1000 KG PER MONTH)
MIXED WSTE GEN?: N
IMPORTER?: N
OFFSITE RECPT?: N
TRANSPORTER?: NOT A TRANSPORTER, VERIFIED
XFER FAC?: N
SHRT TRM GEN?: N
RECYCLER?: N
NON-NOTIFIER?:

UNIV WST DEST?: N
ON SITE BURNER?: N
FURNACE?: N
UNDGRND INJ?: NO UNDERGROUND INJECT
UO BURNER?: N
UO PROC?: N
UO RECY?: N
UO TRANS?: N
UO XFER?: N
UO MRKT BRN?: N
UO SPEC MRKT?: N



USEPA ENFORCEMENT AND COMPLIANCE HISTORY

(ECHO)

Report Date: 1/25/2018

ECHO Page 1 of 2

FRS ID NUMBER, NAME AND LOCATION:

110020488989
MIKE'S THUNDER ALLEY
2702N 35TH ST
TAMPA, FL 33605

EPA REG: 04
TRIBAL?: N
FED FAC?: N
COUNTY: HILLSBOROUGH
AGENCY LAT/LON: 27.967203/ -82.420966

MAP ID NUMBER:

Dist (Miles):
Direction:

97

ECHO

ECHO ON LINE REPORTS (May Not Be Available For All Records)

GENERAL FACILITY INFO:

AFS ID?: Y
NPDES ID?: N
SDWISID?: N
RCRAInfo ID?: Y
TRIS ID?: N
GHG ID?: N
FAC SIC CODES: 3471
FAC NAICS CODES: 332813
TRIS REPORTER?:
FIPS CODE: FL057
HUC CODE: 03100206
AIR NAA?
WBD CODE:
CONG DIST: 14
CENSUS BLK: 12057003500402
MAJ FAC?:
ACTV PERM?:
% MINORITY WITHIN 3 MI: 76.172
POP /SQ MI WITHIN 3 MI: 2842.14
TRIBAL WITHIN 25 MI: Seminole Tribe of
Florida - 3.3 mile(s)

INSPS IN 5 YRS: 0
LAST INSP:
DAYS LAST INSP:
INFORMAL ENF ACTS LAST 5 YRS : 0
LAST INFORMAL ENF ACT :
FORMAL ENF ACTS LAST 5 YRS : 0
LAST FORMAL ENF ACT :
PENALTIES ASSESSED LAST 5 YRS : 0
TOTAL PENALTIES ASSESSED : 0
LAST PENALTY AMT :

QTRS NONCMPL LAST 5 YRS: 0
PGMS IN NONCOMPL: 0
CURR COMPL: No Violation
CURR IN SNC?: N
3YR QRTLY COMPL STATUS:

LAST EPA INSP:
LAST STATE INSP:
LAST FORMAL EPA ENF:
LAST FORMAL STATE ENF:
LAST INFORMAL EPA ENF:
LAST INFORMAL STATE ENF:
FAC FED AGENCY:
FAC IMP WATERS DISCHARGER:

CLEAN AIR ACT INFO:

ICIS AIR ID: FL0000001205701319
CAA PERMIT TYPE: Minor Emissions
NAICS CODE: 332813
SIC CODE: 3471
CAA INSPS IN LAST 5 YRS:
CAA DAYS LAST INSPN:
CAA INFORMAL ENF ACTS LAST 5 YRS:
CAA FORMAL ENF ACTS LAST 5 YRS:
CAA DATE LAST FORMAL ACTION:

CAA TOTAL PENALTIES:
CAA LAST PENALTY DATE:
CAA LAST PENALTY AMT:
CAA QTRS NONCMPL LAST 5 YRS: 0

CAA CURR COMPL: Not Available
CAA CURR HPV/SNC FLAG: N
CAA 3YR QRTLY COMPL STATUS:

CLEAN WATER ACT INFO:

NPDES ID:
CWA PERMIT TYPE:
NAICS CODE:
SIC CODE:
CWA INSPS IN LAST 5 YRS:
CWA DAYS LAST INSPN:
CWA INFORMAL ENF ACTS LAST 5 YRS:
CWA FORMAL ENF ACTS LAST 5 YRS:
CWA DATE LAST FORMAL ACTION:

CWA TOTAL PENALTIES:
CWA LAST PENALTY DATE:
CWA LAST PENALTY AMT:
CWA QTRS NONCMPL LAST 5 YRS:

CWA CURR COMPL:
CWA CURR HPV/SNC FLAG: N
CWA 3YR QRTLY COMPL STATUS:
CWA 3YR QRTS EFFL EXCEED:

RCRIS INFO:

RCRA ID: FLR000113209

RCRA TOTAL PENALTIES:

RCRA CURR COMPL: No Violation



Copyright © 1990-2017 Environmental Data Management, Inc.
For further information please contact us at 800-368-7376

Use of this information is strictly limited by EDM's authorization agreement, acknowledged by our clients for each report.

USEPA ENFORCEMENT AND COMPLIANCE HISTORY

(ECHO)

Report Date: 1/25/2018

ECHO Page 2 of 2

RCRA PERMIT TYPE: Other

NAICS CODE:

RCRA INSPS IN LAST 5 YRS:

RCRA DAYS LAST EVAL:

RCRA INFORMAL ENF ACTS LAST 5 YRS:

RCRA FORMAL ENF ACTS LAST 5 YRS:

RCRA DATE LAST FORMAL ACTION:

RCRA LAST PENALTY DATE:

RCRA LAST PENALTY AMT:

RCRA QTRS NONCMPL LAST 5 YRS: 0

RCRA CURR HPV/SNC FLAG: N

RCRA 3YR QRTL COMPL STATU

SDWA INFO:

SDWA ID:

SDWA SYST TYPE:

SDWA INFORMAL ENF ACTS LAST 5 YRS:

SDWA FORMAL ENF ACTS LAST 5 YRS:

SDWA CURR COMPL:

SDWA CURR HPV/SNC FLAG: N

TRIS INFO:

TRIS ID:

TRIS TOTAL LBS ONSITE/OFFSITE:

TRIS LBS REL ONSITE:

TRIS LBS TXFR OFFSITE:

TRIS PAST RPTS?:

FED ENF INFO:

TOTAL FEC CASES 5 YRS:

FEC LAST DATE:

FEC TOTAL PENLTY:

GRN HOUSE GAS INFO:

GHG ID:

GHG EMISSIONS MT: N



Copyright © 1990-2017 Environmental Data Management, Inc.

For further information please contact us at 800-368-7376

Use of this information is strictly limited by EDM's authorization agreement, acknowledged by our clients for each report.

USEPA RESOURCE CONSERVATION AND RECOVERY ACT INFORMATION (RCRAInfo)

(NONTSD)

Report Date: 1/25/2018

NONTSD Page 1 of 1

FACILITY ID NUMBER, NAME AND LOCATION

FLR000161208
INTERNATIONAL CORE CO OF TAMPA LLC
3417 E COLUMBUS DR
TAMPA, FL 33605-3135

CONTACT INFORMATION:

2600 BLAIR STONE ROAD
TALLAHASSEE FL 32399-2400
Contact: NON NOTIFIER
Contact Telephone: 850-245-8707
Contact Email:
Agency Lat - Lon: 27965961 82420958

MAP ID NUMBER:

Dist (Miles):
Direction:

98

N
O
N
T
S
D

EPA ENVIROFACTS ON LINE REPORT (May Not Be Available For All Records)

RCRIS INFORMATION

NOTIFICATION DATE: 10/15/2009 SOURCE: INSPECTION

TSD?: NOT A TSD, VERIFIED
GEN STATUS(Fed): CONDITIONALLY EXEMPT SQG
GEN STATUS(State): CONDITIONALLY EXEMPT SQG(<100 KG PER MONTH)
MIXED WSTE GEN?: N
IMPORTER?: N
OFFSITE RECPT?: N
TRANSPORTER?: NOT A TRANSPORTER, VERIFIED
XFER FAC?: N
SHRT TRM GEN?: N
RECYCLER?: N
NON-NOTIFIER?: NON-NOTIFIER

UNIV WST DEST?: N
ON SITE BURNER?: N
FURNACE?: N
UNDGRND INJ?: NO UNDERGROUND INJECT
UO BURNER?: N
UO PROC?: N
UO RECY?: N
UO TRANS?: N
UO XFER?: N
UO MRKT BRN?: N
UO SPEC MRKT?: N

VIOLATION INFO

EVAL DT: 10/15/2009 EVAL AGCY: STATE EVAL TYPE: COMPLIANCE EVALUATION INSPECTION ON-SITE

VIOL FOUND?: Y

VIOL TYPE: XXS State Statute or Regulation
VIOL DT: 10/15/2009 VIOL DETER AGCY: STATE VIOL RESP AGCY: STATE
ENF DT: 11/25/2009 ENF AGCY: STATE ENF TYPE: DEP NON-COMPLIANCE LETTER
COMPL DT: 12/16/2009

VIOL TYPE: XXS State Statute or Regulation
VIOL DT: 10/15/2009 VIOL DETER AGCY: STATE VIOL RESP AGCY: STATE
ENF DT: 11/25/2009 ENF AGCY: STATE ENF TYPE: DEP NON-COMPLIANCE LETTER
COMPL DT: 01/21/2010

VIOL TYPE: 279.C Used Oil - Generators
VIOL DT: 10/15/2009 VIOL DETER AGCY: STATE VIOL RESP AGCY: STATE
ENF DT: 11/25/2009 ENF AGCY: STATE ENF TYPE: DEP NON-COMPLIANCE LETTER
COMPL DT: 12/16/2009



FDEP SOLID WASTE FACILITIES LIST

(SLDWST)

Report Date: 1/25/2018

SLDWST Page 1 of 1

FACILITY ID, NAME AND LOCATION:

103456
INTERNATIONAL AUTO PARTS RECYCLING LLC
3417 E. COLUMBUS DRIVE
TAMPA, FL 33605

DISTRICT SWD
COUNTY HILLSBOROUGH
SEC/TWN/RN //
AGENCY LAT: ::
AGENCY LON: ::

MAP ID NUMBER:

Dist (Miles):

Direction:

98

SLDWST

RESP AUTHORITY:

SITE CONTACT:

LAND OWNER:

, 33605

FACILITY CLASS: 754/WASTE TIRE COLLECTOR

CLASS STATUS: REGISTERED (R)

[FDEP INFORMATION PORTAL ON LINE DOCUMENTS](#) (May Not Be Available For All Records)

[FDEP INFORMATION PORTAL ON LINE REPORTS](#) (May Not Be Available For All Records)



Copyright © 1990-2017 Environmental Data Management, Inc.

For further information please contact us at 800-368-7376

Use of this information is strictly limited by EDM's authorization agreement, acknowledged by our clients for each report.

USEPA ENFORCEMENT AND COMPLIANCE HISTORY

(ECHO)

Report Date: 1/25/2018

ECHO Page 1 of 2

FRS ID NUMBER, NAME AND LOCATION:

110040134431
INTERNATIONAL CORE CO OF TAMPA LLC
3417 E COLUMBUS DR
TAMPA, FL 33605

EPA REG: 04
TRIBAL?: N
FED FAC?:
COUNTY: HILLSBOROUGH
AGENCY LAT/LON: 27.965961/-82.420958

MAP ID NUMBER:

Dist (Miles):
Direction:

98

ECHO

[ECHO ON LINE REPORTS](#) (May Not Be Available For All Records)

GENERAL FACILITY INFO:

AFS ID?: N
NPDES ID?: N
SDWISID?: N
RCRAInfo ID?: Y
TRIS ID?: N
GHG ID?: N
FAC SIC CODES:
FAC NAICS CODES: 42314 42393
TRIS REPORTER?:
FIPS CODE: 12057
HUC CODE: 03100206
AIR NAA?
WBD CODE: 031002060303
CONG DIST: 14
CENSUS BLK: 12057003500403
MAJ FAC?:
ACTV PERM?: Y
% MINORITY WITHIN 3 MI: 76.058
POP /SQ MI WITHIN 3 MI: 2810.15
TRIBAL WITHIN 25 MI: Seminole Tribe of
Florida - 3.4 mile(s)

INSPS IN 5 YRS: 0
LAST INSP: 10/15/2009
DAYS LAST INSP:
INFORMAL ENF ACTS LAST 5 YRS : 0
LAST INFORMAL ENF ACT : 11/25/2009
FORMAL ENF ACTS LAST 5 YRS : 0
LAST FORMAL ENF ACT :
PENALTIES ASSESSED LAST 5 YRS : 0
TOTAL PENALTIES ASSESSED : 0
LAST PENALTY AMT :

QTRS NONCMPL LAST 5 YRS: 0
PGMS IN NONCOMPL: 0
CURR COMPL: No Violation
CURR IN SNC?: N
3YR QRTLY COMPL STATUS:

LAST EPA INSP:
LAST STATE INSP: 10/15/2009
LAST FORMAL EPA ENF:
LAST FORMAL STATE ENF:
LAST INFORMAL EPA ENF:
LAST INFORMAL STATE ENF: 11/25/2009
FAC FED AGENCY:
FAC IMP WATERS DISCHARGER:

CLEAN AIR ACT INFO:

ICIS AIR ID:
CAA PERMIT TYPE:
NAICS CODE:
SIC CODE:
CAA INSPS IN LAST 5 YRS:
CAA DAYS LAST INSPN:
CAA INFORMAL ENF ACTS LAST 5 YRS:
CAA FORMAL ENF ACTS LAST 5 YRS:
CAA DATE LAST FORMAL ACTION:

CAA TOTAL PENALTIES:
CAA LAST PENALTY DATE:
CAA LAST PENALTY AMT:
CAA QTRS NONCMPL LAST 5 YRS:

CAA CURR COMPL:
CAA CURR HPV/SNC FLAG: N
CAA 3YR QRTLY COMPL STATUS:

CLEAN WATER ACT INFO:

NPDES ID:
CWA PERMIT TYPE:
NAICS CODE:
SIC CODE:
CWA INSPS IN LAST 5 YRS:
CWA DAYS LAST INSPN:
CWA INFORMAL ENF ACTS LAST 5 YRS:
CWA FORMAL ENF ACTS LAST 5 YRS:
CWA DATE LAST FORMAL ACTION:

CWA TOTAL PENALTIES:
CWA LAST PENALTY DATE:
CWA LAST PENALTY AMT:
CWA QTRS NONCMPL LAST 5 YRS:

CWA CURR COMPL:
CWA CURR HPV/SNC FLAG: N
CWA 3YR QRTLY COMPL STATUS:
CWA 3YR QRTS EFFL EXCEED:

RCRIS INFO:

RCRA ID: FLR000161208

RCRA TOTAL PENALTIES:

RCRA CURR COMPL: No Violation



Copyright © 1990-2017 Environmental Data Management, Inc.
For further information please contact us at 800-368-7376

Use of this information is strictly limited by EDM's authorization agreement, acknowledged by our clients for each report.

USEPA ENFORCEMENT AND COMPLIANCE HISTORY

(ECHO)

Report Date: 1/25/2018

ECHO Page 2 of 2

RCRA PERMIT TYPE: CESQG

NAICS CODE: 42393 42314

RCRA INSPS IN LAST 5 YRS:

RCRA DAYS LAST EVAL: 2831

RCRA INFORMAL ENF ACTS LAST 5 YRS:

RCRA FORMAL ENF ACTS LAST 5 YRS:

RCRA DATE LAST FORMAL ACTION:

RCRA LAST PENALTY DATE:

RCRA LAST PENALTY AMT:

RCRA QTRS NONCMPL LAST 5 YRS: 0

RCRA CURR HPV/SNC FLAG: N

RCRA 3YR QRTL COMPL STATU

SDWA INFO:

SDWA ID:

SDWA SYST TYPE:

SDWA INFORMAL ENF ACTS LAST 5 YRS:

SDWA FORMAL ENF ACTS LAST 5 YRS:

SDWA CURR COMPL:

SDWA CURR HPV/SNC FLAG: N

TRIS INFO:

TRIS ID:

TRIS TOTAL LBS ONSITE/OFFSITE:

TRIS LBS REL ONSITE:

TRIS LBS TXFR OFFSITE:

TRIS PAST RPTS?:

FED ENF INFO:

TOTAL FEC CASES 5 YRS:

FEC LAST DATE:

FEC TOTAL PENLTY:

GRN HOUSE GAS INFO:

GHG ID:

GHG EMISSIONS MT: N



Copyright © 1990-2017 Environmental Data Management, Inc.

For further information please contact us at 800-368-7376

Use of this information is strictly limited by EDM's authorization agreement, acknowledged by our clients for each report.

USEPA RESOURCE CONSERVATION AND RECOVERY ACT INFORMATION (RCRAInfo)

(NONTSD)

Report Date: 1/25/2018

NONTSD Page 1 of 1

FACILITY ID NUMBER, NAME AND LOCATION

FLT030071898
CRAWLEY CORPORATION
2401 N 35TH ST
TAMPA, FL 33605-4433

CONTACT INFORMATION:

Contact:
Contact Telephone:
Contact Email:
Agency Lat - Lon:

MAP ID NUMBER:

Dist (Miles):
Direction:

99

N
O
N
T
S
D

[EPA ENVIROFACTS ON LINE REPORT](#) (May Not Be Available For All Records)

RCRIS INFORMATION

NOTIFICATION DATE: 2/26/2003 **SOURCE:** EPA INSPECTION

TSD?: NOT A TSD, VERIFIED
GEN STATUS(Fed): CONDITIONALLY EXEMPT SQG(
GEN STATUS(State): NOT A GENERATOR-VERIFIED
MIXED WSTE GEN?: N
IMPORTER?: N
OFFSITE RECPT?: N
TRANSPORTER?: NOT A TRANSPORTER, VERIFIED
XFER FAC?: N
SHRT TRM GEN?: Y
RECYCLER?: N
NON-NOTIFIER?:

UNIV WST DEST?: N
ON SITE BURNER?: N
FURNACE?: N
UNDGRND INJ?: NO UNDERGROUND INJECT
UO BURNER?: N
UO PROC?: N
UO RECY?: N
UO TRANS?: N
UO XFER?: N
UO MRKT BRN?: N
UO SPEC MRKT?: N



USEPA ENFORCEMENT AND COMPLIANCE HISTORY

(ECHO)

Report Date: 1/25/2018

ECHO Page 1 of 2

FRS ID NUMBER, NAME AND LOCATION:

110035476080
CRAWLEY CORPORATION
2401 N 35TH ST
TAMPA, FL 33605

EPA REG: 04
TRIBAL?: N
FED FAC?:
COUNTY: HILLSBOROUGH
AGENCY LAT/LON: 27.96443/ -82.42093

MAP ID NUMBER:

Dist (Miles):
Direction:

99

ECHO

ECHO ON LINE REPORTS (May Not Be Available For All Records)

GENERAL FACILITY INFO:

AFS ID?: N
NPDES ID?: N
SDWISID?: N
RCRAInfo ID?: Y
TRIS ID?: N
GHG ID?: N
FAC SIC CODES:
FAC NAICS CODES:
TRIS REPORTER?:
FIPS CODE: 12057
HUC CODE: 03100206
AIR NAA?
WBD CODE:
CONG DIST: 14
CENSUS BLK: 12057003800200
MAJ FAC?:
ACTV PERM?: Y
% MINORITY WITHIN 3 MI: 76.185
POP /SQ MI WITHIN 3 MI: 2750.37
TRIBAL WITHIN 25 MI: Seminole Tribe of
Florida - 3.4 mile(s)

INSPS IN 5 YRS: 0
LAST INSP:
DAYS LAST INSP:
INFORMAL ENF ACTS LAST 5 YRS : 0
LAST INFORMAL ENF ACT :
FORMAL ENF ACTS LAST 5 YRS : 0
LAST FORMAL ENF ACT :
PENALTIES ASSESSED LAST 5 YRS : 0
TOTAL PENALTIES ASSESSED : 0
LAST PENALTY AMT :

QTRS NONCMPL LAST 5 YRS: 0
PGMS IN NONCOMPL: 0
CURR COMPL: No Violation
CURR IN SNC?: N
3YR QRTLY COMPL STATUS:

LAST EPA INSP:
LAST STATE INSP:
LAST FORMAL EPA ENF:
LAST FORMAL STATE ENF:
LAST INFORMAL EPA ENF:
LAST INFORMAL STATE ENF:
FAC FED AGENCY:
FAC IMP WATERS DISCHARGER:

CLEAN AIR ACT INFO:

ICIS AIR ID:
CAA PERMIT TYPE:
NAICS CODE:
SIC CODE:
CAA INSPS IN LAST 5 YRS:
CAA DAYS LAST INSPN:
CAA INFORMAL ENF ACTS LAST 5 YRS:
CAA FORMAL ENF ACTS LAST 5 YRS:
CAA DATE LAST FORMAL ACTION:

CAA TOTAL PENALTIES:
CAA LAST PENALTY DATE:
CAA LAST PENALTY AMT:
CAA QTRS NONCMPL LAST 5 YRS:

CAA CURR COMPL:
CAA CURR HPV/SNC FLAG: N
CAA 3YR QRTLY COMPL STATUS:

CLEAN WATER ACT INFO:

NPDES ID:
CWA PERMIT TYPE:
NAICS CODE:
SIC CODE:
CWA INSPS IN LAST 5 YRS:
CWA DAYS LAST INSPN:
CWA INFORMAL ENF ACTS LAST 5 YRS:
CWA FORMAL ENF ACTS LAST 5 YRS:
CWA DATE LAST FORMAL ACTION:

CWA TOTAL PENALTIES:
CWA LAST PENALTY DATE:
CWA LAST PENALTY AMT:
CWA QTRS NONCMPL LAST 5 YRS:

CWA CURR COMPL:
CWA CURR HPV/SNC FLAG: N
CWA 3YR QRTLY COMPL STATUS:
CWA 3YR QRTS EFFL EXCEED:

RCRIS INFO:

RCRA ID: FLT030071898

RCRA TOTAL PENALTIES:

RCRA CURR COMPL: No Violation



Copyright © 1990-2017 Environmental Data Management, Inc.
For further information please contact us at 800-368-7376

Use of this information is strictly limited by EDM's authorization agreement, acknowledged by our clients for each report.

USEPA ENFORCEMENT AND COMPLIANCE HISTORY

(ECHO)

Report Date: 1/25/2018

ECHO Page 2 of 2

RCRA PERMIT TYPE: CESQG

NAICS CODE:

RCRA INSPS IN LAST 5 YRS:

RCRA DAYS LAST EVAL:

RCRA INFORMAL ENF ACTS LAST 5 YRS:

RCRA FORMAL ENF ACTS LAST 5 YRS:

RCRA DATE LAST FORMAL ACTION:

RCRA LAST PENALTY DATE:

RCRA LAST PENALTY AMT:

RCRA QTRS NONCMPL LAST 5 YRS: 0

RCRA CURR HPV/SNC FLAG: N

RCRA 3YR QRTL COMPL STATU

SDWA INFO:

SDWA ID:

SDWA SYST TYPE:

SDWA INFORMAL ENF ACTS LAST 5 YRS:

SDWA FORMAL ENF ACTS LAST 5 YRS:

SDWA CURR COMPL:

SDWA CURR HPV/SNC FLAG: N

TRIS INFO:

TRIS ID:

TRIS TOTAL LBS ONSITE/OFFSITE:

TRIS LBS REL ONSITE:

TRIS LBS TXFR OFFSITE:

TRIS PAST RPTS?:

FED ENF INFO:

TOTAL FEC CASES 5 YRS:

FEC LAST DATE:

FEC TOTAL PENLTY:

GRN HOUSE GAS INFO: GHG ID:

GHG EMISSIONS MT: N



Copyright © 1990-2017 Environmental Data Management, Inc.

For further information please contact us at 800-368-7376

Use of this information is strictly limited by EDM's authorization agreement, acknowledged by our clients for each report.

USEPA RESOURCE CONSERVATION AND RECOVERY ACT INFORMATION (RCRAInfo)

(NONTSD)

Report Date: 1/25/2018

NONTSD Page 1 of 1

FACILITY ID NUMBER, NAME AND LOCATION

FLD984209502
WEST TAMPA GLASS COMPANY
2705 N 35TH ST
TAMPA, FL 33605-3121

CONTACT INFORMATION:

2705 N 35TH ST
TAMPA FL 33605-3121
Contact: PATRICIA CONDON
Contact Telephone: 813-247-5528
Contact Email: PCONDON@WESTTAMPAGLA
Agency Lat - Lon: 27967302 82420560

MAP ID NUMBER:

Dist (Miles):
Direction:

100

N
O
N
T
S
D

[EPA ENVIROFACTS ON LINE REPORT](#) (May Not Be Available For All Records)

RCRIS INFORMATION

NOTIFICATION DATE: 3/10/2008 **SOURCE:** NOTIFICATION

TSD?: NOT A TSD, VERIFIED
GEN STATUS(Fed): CONDITIONALLY EXEMPT SQG(
GEN STATUS(State): CONDITIONALLY EXEMPT SQG(<100 KG PER MONTH)
MIXED WSTE GEN?: N
IMPORTER?: N
OFFSITE RECPT?: N
TRANSPORTER?: NOT A TRANSPORTER, VERIFIED
XFER FAC?: N
SHRT TRM GEN?: N
RECYCLER?: N
NON-NOTIFIER?:

UNIV WST DEST?: N
ON SITE BURNER?: N
FURNACE?: N
UNDGRND INJ?: NO UNDERGROUND INJECT
UO BURNER?: N
UO PROC?: N
UO RECY?: N
UO TRANS?: N
UO XFER?: N
UO MRKT BRN?: N
UO SPEC MRKT?: N

NOTIFICATION DATE: 8/27/1991 **SOURCE:** NOTIFICATION

TSD?: NOT A TSD, VERIFIED
GEN STATUS(Fed): SMALL QUANTITY GENERATOR(<1000 KG PER MONTH)
GEN STATUS(State): SMALL QUANTITY GENERATOR(<1000 KG PER MONTH)
MIXED WSTE GEN?: NO
IMPORTER?: NO
OFFSITE RECPT?:
TRANSPORTER?: NOT A TRANSPORTER, VERIFIED
XFER FAC?:
SHRT TRM GEN?:
RECYCLER?: NO
NON-NOTIFIER?:

UNIV WST DEST?: NO
ON SITE BURNER?: NO
FURNACE?: NO
UNDGRND INJ?: NO UNDERGROUND INJECT
UO BURNER?: NO
UO PROC?: NO
UO RECY?: NO
UO TRANS?: NO
UO XFER?: NO
UO MRKT BRN?: NO
UO SPEC MRKT?: NO



Copyright © 1990-2017 Environmental Data Management, Inc.

For further information please contact us at 800-368-7376

Use of this information is strictly limited by EDM's authorization agreement, acknowledged by our clients for each report.

FDEP LEAKING UNDERGROUND STORAGE TANKS REPORT

(LUST)

Report Date: 1/25/2018

LUST Page 1 of 2

FACILITY ID NUMBER, NAME AND LOCATION

8625689
GLASSCOM INC
2705 N 35TH ST
TAMPA, FL 33605-3121

OWNERSHIP INFO:

ACCOUNT OWNER
FL PRECAST CONCRETE INC
2705 N 35TH ST
TAMPA, FL 33605-3121
(813)247-6663
COUNTY ID: 29 HILLSBOROUGH
AGCY LAT/LON(DMS): 27,58,3.45 82,25,14.07
FAC OPERATOR: DAVE ZIGLER
FAC TEL #: (813)376-2490

MAP ID NUMBER:

Dist (Miles):
Direction:

100

L
U
S
T

[FDEP INFORMATION PORTAL ON LINE DOCUMENTS](#) (May Not Be Available For All Records)

FAC STATUS: OPEN

FAC TYPE: C - Fuel user/Non-retail

SCORE 9

SCORE EFF DT: 9/23/2002

RANK: 11086

SCORE WHEN RANKED: 9

FAC CLNUP STATUS:

DISCHARGE INFORMATION

DISCHARGE DATE: 5/2/2001

Mapid: 100

INSPECTION DATE:

CLEANUP WORK STATUS: COMPLETED

CLEANUP REQUIRED: R - CLEANUP REQUIRED

CLEANUP COMBINED:

INFO SOURCE: C - CLOSURE REPORT

DISCH CLNUP STATUS: 10/31/2005 NFA - NFA COMPLETE

CONTAMINATED MEDIA?: SOIL: Y SUR WATER: N GR WATER: Y MON WELL: N # DW WELLS CONTAMINATED:

POLLUTANT: D - Vehicular Diesel

GALLONS OTHER

CLEANUP INFORMATION

Mapid: 100

PGM ELIG OFF:

PGM ELIG SCORE:

PGM ELIG SCORE EFF DT:

PGM ELIG R

ELIG STAT:

ELIG STAT DT:

APPL RCVD:

LOI:

ELIG LTR SNT:

REDETERM:

DEDUCT AMT:

DEDUCT PD TO DT:

COPAY AMT:

COPAY TO DT:

CAP AMT:

CLNUP PROG:

CLNUP OFF: PCLP29 - HILLSBOROUGH ENVIRONMENTAL PROTECTION COMMISSION

SITE ASSESSMENT

CLNP RESP: RP - RESPONSIBLE PARTY

FUND ELLIG: -

ACTUAL COMPLETION DATE:

PAYMENT DATE:

ACTUAL COST:

REMEDIAL ACTION PLAN

CLEANUP RESP: -

FUND ELLIG: -

ORDER APPRV DATE:

ACTUAL COMPL DATE: 02-12-2003

PAYMENT DATE:

ACTUAL COST:

REMEDIAL ACTION

CLEANUP RESP: RP - RESPONSIBLE PARTY

FUND ELLIG: -

ACTUAL COST:

YEARS TO COMPL: 0

SITE REHABILITATION COMPLETION REPORT

ACTION TYPE: NFA - NO FURTHER ACTION

SUBMIT DATE: 09-28-2005

REVIEW DATE: 09-29-2005

ISSUE DATE: 10-31-2005

COMPL STATUS: A - APPROVED

COMPL STATUS DT: 09-29-2005

COMMENTS:

SOURCE REMOVAL

CLEANUP RESP: RP - RESPONSIBLE PARTY

FUND ELLIG: -

ACTUAL COMPLETION DATE:

FREE PRODUCT REMOVAL?(Y/N): N

SOIL REMOVAL?(Y/N): Y

SOIL TONNAGE REMOVED: 895

SOIL TREATMENT?(Y/N): Y

OTHER TREATMENT?:

ALT PROC STATUS:

ALT PROC STATUS DT:

ALT PROC COMMENT:



Copyright © 1990-2017 Environmental Data Management, Inc.

For further information please contact us at 800-368-7376

Use of this information is strictly limited by EDM's authorization agreement, acknowledged by our clients for each report.

FDEP LEAKING UNDERGROUND STORAGE TANKS REPORT

(LUST)

Report Date: 1/25/2018

LUST Page 2 of 2

TANKS Data for LUST Sites:

FACILITY ID NUMBER, NAME AND LOCATION		OWNERSHIP INFORMATION		MAP ID NUMBER: 100	
8625689 GLASSCOM INC 2705 N 35TH ST TAMPA, FL 33605		FL PRECAST CONCRETE INC 2705 N 35TH ST TAMPA, FL 33605 CONTACT TEL #: (813) 247-6663 CONTACT: WILLIAM WATTS JR FACILITY TEL #: (813) 376-2490 COUNTY ID: 29 HILLSBOROUGH		Dist (Miles): Direction:	
FDEP INFORMATION PORTAL ON LINE DOCUMENTS (May Not Be Available For All Records)					
FAC STATUS: OPEN		FAC TYPE: Fuel user/Non-retail			
TANK #:	TANK VOL(GALS):	INST.DATE:	TANK CONTENTS:	TANK POSITION:	TANK STATUS (as of...)
1	400		Vehicular Diesel	ABOVEGROUND	IN SERVICE
CONSTRUCTION TYPE: FIBERGLASS PIPING TYPE: LEAK MONITORING: NOT REQUIRED					
TANK #:	TANK VOL(GALS):	INST.DATE:	TANK CONTENTS:	TANK POSITION:	TANK STATUS (as of...)
2	400		Vehicular Diesel	ABOVEGROUND	IN SERVICE
CONSTRUCTION TYPE: FIBERGLASS PIPING TYPE: LEAK MONITORING: NOT REQUIRED					
TANK #:	TANK VOL(GALS):	INST.DATE:	TANK CONTENTS:	TANK POSITION:	TANK STATUS (as of...)
3	800		Leaded Gas	ABOVEGROUND	REMOVED 01-Jul-1997
CONSTRUCTION TYPE: FIBERGLASS PIPING TYPE: LEAK MONITORING: NOT REQUIRED					
TANK #:	TANK VOL(GALS):	INST.DATE:	TANK CONTENTS:	TANK POSITION:	TANK STATUS (as of...)
4	1000		Generic Gasoline	UNDERGROUND	REMOVED 31-May-2001
CONSTRUCTION TYPE: PIPING TYPE: LEAK MONITORING:					

T
A
N
K
S



Copyright © 1990-2017 Environmental Data Management, Inc.

For further information please contact us at 800-368-7376

Use of this information is strictly limited by EDM's authorization agreement, acknowledged by our clients for each report.

USEPA ENFORCEMENT AND COMPLIANCE HISTORY

(ECHO)

Report Date: 1/25/2018

ECHO Page 1 of 2

FRS ID NUMBER, NAME AND LOCATION:

110005606184
WEST TAMPA GLASS COMPANY
2705 N 35TH ST
TAMPA, FL 33605

EPA REG: 04
TRIBAL?: N
FED FAC?:
COUNTY: HILLSBOROUGH
AGENCY LAT/LON: 27.967605/ -82.420426

MAP ID NUMBER:

Dist (Miles):
Direction:

100

ECHO

[ECHO ON LINE REPORTS](#) (May Not Be Available For All Records)

GENERAL FACILITY INFO:

AFS ID?: N
NPDES ID?: N
SDWISID?: N
RCRAInfo ID?: Y
TRIS ID?: N
GHG ID?: N
FAC SIC CODES:
FAC NAICS CODES: 23815
TRIS REPORTER?:
FIPS CODE: 12057
HUC CODE: 03100206
AIR NAA?
WBD CODE:
CONG DIST: 14
CENSUS BLK: 12057003500402
MAJ FAC?:
ACTV PERM?: Y
% MINORITY WITHIN 3 MI: 76.578
POP /SQ MI WITHIN 3 MI: 2830.09
TRIBAL WITHIN 25 MI: Seminole Tribe of
Florida - 3.3 mile(s)

INSPS IN 5 YRS: 0
LAST INSP:
DAYS LAST INSP:
INFORMAL ENF ACTS LAST 5 YRS : 0
LAST INFORMAL ENF ACT :
FORMAL ENF ACTS LAST 5 YRS : 0
LAST FORMAL ENF ACT :
PENALTIES ASSESSED LAST 5 YRS : 0
TOTAL PENALTIES ASSESSED : 0
LAST PENALTY AMT :

QTRS NONCMPL LAST 5 YRS: 0
PGMS IN NONCOMPL: 0
CURR COMPL: No Violation
CURR IN SNC?: N
3YR QRTLY COMPL STATUS:

LAST EPA INSP:
LAST STATE INSP:
LAST FORMAL EPA ENF:
LAST FORMAL STATE ENF:
LAST INFORMAL EPA ENF:
LAST INFORMAL STATE ENF:
FAC FED AGENCY:
FAC IMP WATERS DISCHARGER:

CLEAN AIR ACT INFO:

ICIS AIR ID:
CAA PERMIT TYPE:
NAICS CODE:
SIC CODE:
CAA INSPS IN LAST 5 YRS:
CAA DAYS LAST INSPN:
CAA INFORMAL ENF ACTS LAST 5 YRS:
CAA FORMAL ENF ACTS LAST 5 YRS:
CAA DATE LAST FORMAL ACTION:

CAA TOTAL PENALTIES:
CAA LAST PENALTY DATE:
CAA LAST PENALTY AMT:
CAA QTRS NONCMPL LAST 5 YRS:

CAA CURR COMPL:
CAA CURR HPV/SNC FLAG: N
CAA 3YR QRTLY COMPL STATUS:

CLEAN WATER ACT INFO:

NPDES ID:
CWA PERMIT TYPE:
NAICS CODE:
SIC CODE:
CWA INSPS IN LAST 5 YRS:
CWA DAYS LAST INSPN:
CWA INFORMAL ENF ACTS LAST 5 YRS:
CWA FORMAL ENF ACTS LAST 5 YRS:
CWA DATE LAST FORMAL ACTION:

CWA TOTAL PENALTIES:
CWA LAST PENALTY DATE:
CWA LAST PENALTY AMT:
CWA QTRS NONCMPL LAST 5 YRS:

CWA CURR COMPL:
CWA CURR HPV/SNC FLAG: N
CWA 3YR QRTLY COMPL STATUS:
CWA 3YR QRTS EFFL EXCEED:

RCRIS INFO:

RCRA ID: FLD984209502

RCRA TOTAL PENALTIES:

RCRA CURR COMPL: No Violation



Copyright © 1990-2017 Environmental Data Management, Inc.
For further information please contact us at 800-368-7376

Use of this information is strictly limited by EDM's authorization agreement, acknowledged by our clients for each report.

USEPA ENFORCEMENT AND COMPLIANCE HISTORY

(ECHO)

Report Date: 1/25/2018

ECHO Page 2 of 2

RCRA PERMIT TYPE: CESQG

NAICS CODE: 23815

RCRA INSPS IN LAST 5 YRS:

RCRA DAYS LAST EVAL:

RCRA INFORMAL ENF ACTS LAST 5 YRS:

RCRA FORMAL ENF ACTS LAST 5 YRS:

RCRA DATE LAST FORMAL ACTION:

RCRA LAST PENALTY DATE:

RCRA LAST PENALTY AMT:

RCRA QTRS NONCMPL LAST 5 YRS: 0

RCRA CURR HPV/SNC FLAG: N

RCRA 3YR QRTL COMPL STATU

SDWA INFO:

SDWA ID:

SDWA SYST TYPE:

SDWA INFORMAL ENF ACTS LAST 5 YRS:

SDWA FORMAL ENF ACTS LAST 5 YRS:

SDWA CURR COMPL:

SDWA CURR HPV/SNC FLAG: N

TRIS INFO:

TRIS ID:

TRIS TOTAL LBS ONSITE/OFFSITE:

TRIS LBS REL ONSITE:

TRIS LBS TXFR OFFSITE:

TRIS PAST RPTS?:

FED ENF INFO:

TOTAL FEC CASES 5 YRS:

FEC LAST DATE:

FEC TOTAL PENLTY:

GRN HOUSE GAS INFO: GHG ID:

GHG EMISSIONS MT: N



Copyright © 1990-2017 Environmental Data Management, Inc.

For further information please contact us at 800-368-7376

Use of this information is strictly limited by EDM's authorization agreement, acknowledged by our clients for each report.

FDEP SOLID WASTE FACILITIES LIST

(SLDWST)

Report Date: 1/25/2018

SLDWST Page 1 of 1

FACILITY ID, NAME AND LOCATION:

101071 --HISTORICAL ENTRY--
GREEN WIZARD TIRE RECYCLERS LLC
3515 E COLUMBUS DRIVE
TAMPA, FL 33605

DISTRICT
COUNTY HILLSBOROUGH
SEC/TWN/RN //
AGENCY LAT:
AGENCY LON:

MAP ID NUMBER:

Dist (Miles):

Direction:

101

SLDWST

RESP AUTHORITY:

SITE CONTACT:

LAND OWNER:

FACILITY CLASS: 754/WASTE TIRE COLLECTOR

CLASS STATUS: REGISTERED (R)

[FDEP INFORMATION PORTAL ON LINE DOCUMENTS](#) (May Not Be Available For All Records)

[FDEP INFORMATION PORTAL ON LINE REPORTS](#) (May Not Be Available For All Records)

FACILITY ID, NAME AND LOCATION:

101409
GREEN WIZARD TIRE RECYCLERS, LLC
3515 E COLUMBUS DR
TAMPA, FL 33605

DISTRICT SWD
COUNTY HILLSBOROUGH
SEC/TWN/RN //
AGENCY LAT: 27:57:59.2527
AGENCY LON: 82:25:10.3746

MAP ID NUMBER:

Dist (Miles):

Direction:

101

SLDWST

RESP AUTHORITY:

SITE CONTACT:

LAND OWNER:

GREEN WIZARD TIRE RECYCLERS LLC

, FL 33605

FACILITY CLASS: 595/UNAUTHORIZED DISPOSAL/PROCESSING-COMPLAINT

CLASS STATUS: COMPLAINT UNDER INVESTIGATION (L)

FACILITY CLASS: 710/WASTE TIRE PROCESSING FACILITY

CLASS STATUS: PROPOSED (P)

FACILITY CLASS: 754/WASTE TIRE COLLECTOR

CLASS STATUS: INACTIVE (I)

[FDEP INFORMATION PORTAL ON LINE DOCUMENTS](#) (May Not Be Available For All Records)

[FDEP INFORMATION PORTAL ON LINE REPORTS](#) (May Not Be Available For All Records)



Copyright © 1990-2017 Environmental Data Management, Inc.

For further information please contact us at 800-368-7376

Use of this information is strictly limited by EDM's authorization agreement, acknowledged by our clients for each report.

USEPA ENFORCEMENT AND COMPLIANCE HISTORY

(ECHO)

Report Date: 1/25/2018

ECHO Page 1 of 2

FRS ID NUMBER, NAME AND LOCATION:

110062658002
GREEN WIZARD TIRE RECYCLERS LLC
3515 E COLUMBUS DR
TAMPA, FL 33605

EPA REG: 04
TRIBAL?: N
FED FAC?: N
COUNTY: HILLSBOROUGH
AGENCY LAT/LON: 27.96673/ -82.41981

MAP ID NUMBER:

Dist (Miles):
Direction:

101

ECHO

ECHO ON LINE REPORTS (May Not Be Available For All Records)

GENERAL FACILITY INFO:

AFS ID?: N
NPDES ID?: Y
SDWISID?: N
RCRAInfo ID?: N
TRIS ID?: N
GHG ID?: N
FAC SIC CODES: 3069
FAC NAICS CODES: 326299
TRIS REPORTER?:
FIPS CODE: FL057
HUC CODE: 03100206
AIR NAA?
WBD CODE:
CONG DIST: 14
CENSUS BLK: 12057003500403
MAJ FAC?:
ACTV PERM?: Y
% MINORITY WITHIN 3 MI: 76.579
POP /SQ MI WITHIN 3 MI: 2788.12
TRIBAL WITHIN 25 MI: Seminole Tribe of
Florida - 3.3 mile(s)

INSPS IN 5 YRS: 0
LAST INSP:
DAYS LAST INSP:
INFORMAL ENF ACTS LAST 5 YRS : 0
LAST INFORMAL ENF ACT :
FORMAL ENF ACTS LAST 5 YRS : 0
LAST FORMAL ENF ACT :
PENALTIES ASSESSED LAST 5 YRS : 0
TOTAL PENALTIES ASSESSED : 0
LAST PENALTY AMT :

QTRS NONCMPL LAST 5 YRS: 0
PGMS IN NONCOMPL: 0
CURR COMPL: No Violation
CURR IN SNC?: N
3YR QRTLY COMPL STATUS:

LAST EPA INSP:
LAST STATE INSP:
LAST FORMAL EPA ENF:
LAST FORMAL STATE ENF:
LAST INFORMAL EPA ENF:
LAST INFORMAL STATE ENF:
FAC FED AGENCY:
FAC IMP WATERS DISCHARGER:

CLEAN AIR ACT INFO:

ICIS AIR ID:
CAA PERMIT TYPE:
NAICS CODE:
SIC CODE:
CAA INSPS IN LAST 5 YRS:
CAA DAYS LAST INSPN:
CAA INFORMAL ENF ACTS LAST 5 YRS:
CAA FORMAL ENF ACTS LAST 5 YRS:
CAA DATE LAST FORMAL ACTION:

CAA TOTAL PENALTIES:
CAA LAST PENALTY DATE:
CAA LAST PENALTY AMT:
CAA QTRS NONCMPL LAST 5 YRS:

CAA CURR COMPL:
CAA CURR HPV/SNC FLAG: N
CAA 3YR QRTLY COMPL STATUS:

CLEAN WATER ACT INFO:

NPDES ID: FLRNEF256
CWA PERMIT TYPE: Minor
NAICS CODE: 326299
SIC CODE: 3069
CWA INSPS IN LAST 5 YRS:
CWA DAYS LAST INSPN:
CWA INFORMAL ENF ACTS LAST 5 YRS:
CWA FORMAL ENF ACTS LAST 5 YRS:
CWA DATE LAST FORMAL ACTION:

CWA TOTAL PENALTIES:
CWA LAST PENALTY DATE:
CWA LAST PENALTY AMT:
CWA QTRS NONCMPL LAST 5 YRS: 0

CWA CURR COMPL: No Violation
CWA CURR HPV/SNC FLAG: N
CWA 3YR QRTLY COMPL STATUS:
CWA 3YR QRTS EFFL EXCEED:

RCRIS INFO:

RCRA ID:

RCRA TOTAL PENALTIES:

RCRA CURR COMPL:



Copyright © 1990-2017 Environmental Data Management, Inc.
For further information please contact us at 800-368-7376

Use of this information is strictly limited by EDM's authorization agreement, acknowledged by our clients for each report.

USEPA ENFORCEMENT AND COMPLIANCE HISTORY

(ECHO)

Report Date: 1/25/2018

ECHO Page 2 of 2

RCRA PERMIT TYPE:

NAICS CODE:

RCRA INSPS IN LAST 5 YRS:

RCRA DAYS LAST EVAL:

RCRA INFORMAL ENF ACTS LAST 5 YRS:

RCRA FORMAL ENF ACTS LAST 5 YRS:

RCRA DATE LAST FORMAL ACTION:

RCRA LAST PENALTY DATE:

RCRA LAST PENALTY AMT:

RCRA QTRS NONCMPL LAST 5 YRS:

RCRA CURR HPV/SNC FLAG: N

RCRA 3YR QRTL COMPL STATU

SDWA INFO:

SDWA ID:

SDWA SYST TYPE:

SDWA INFORMAL ENF ACTS LAST 5 YRS:

SDWA FORMAL ENF ACTS LAST 5 YRS:

SDWA CURR COMPL:

SDWA CURR HPV/SNC FLAG: N

TRIS INFO:

TRIS ID:

TRIS TOTAL LBS ONSITE/OFFSITE:

TRIS LBS REL ONSITE:

TRIS LBS TXFR OFFSITE:

TRIS PAST RPTS?:

FED ENF INFO:

TOTAL FEC CASES 5 YRS:

FEC LAST DATE:

FEC TOTAL PENLTY:

GRN HOUSE GAS INFO:

GHG ID:

GHG EMISSIONS MT: N



Copyright © 1990-2017 Environmental Data Management, Inc.

For further information please contact us at 800-368-7376

Use of this information is strictly limited by EDM's authorization agreement, acknowledged by our clients for each report.

FDEP LEAKING UNDERGROUND STORAGE TANKS REPORT

(LUST)

Report Date: 1/25/2018

LUST Page 1 of 2

FACILITY ID NUMBER, NAME AND LOCATION

8627033
MCEWEN LUMBER CO
2620 N 36TH ST
TAMPA, FL 33605-3114

OWNERSHIP INFO:

ACCOUNT OWNER
MCEWEN LUMBER CO #2
2620 N 36TH ST
TAMPA, FL 33605-3114
(813)248-4111
COUNTY ID: 29 HILLSBOROUGH
AGCY LAT/LON(DMS): 27,57,58.77 82,25,11.55
FAC OPERATOR: MCEWEN LUMBER CO.
FAC TEL #:

MAP ID NUMBER:

Dist (Miles):
Direction:

102

L
U
S
T

[FDEP INFORMATION PORTAL ON LINE DOCUMENTS](#) (May Not Be Available For All Records)

FAC STATUS: CLOSED

FAC TYPE: C - Fuel user/Non-retail

SCORE 9

SCORE EFF DT: 11/4/1997

RANK:

SCORE WHEN RANKED:

FAC CLNUP STATUS:

DISCHARGE INFORMATION

DISCHARGE DATE: 10/29/1987

Mapid: 102

INSPECTION DATE: 1/7/1988

CLEANUP WORK STATUS: COMPLETED

CLEANUP REQUIRED R - CLEANUP REQUIRED

CLEANUP COMBINED:

INFO SOURCE: E - EDI

DISCH CLNUP STATUS: 11/19/1990 NFA - NFA COMPLETE

CONTAMINATED MEDIA?: SOIL: Y SUR WATER: N GR WATER: N MON WELL: N # DW WELLS CONTAMINATED: 0

POLLUTANT : M - Fuel Oil - Onsite Heat

GALLONS **OTHER**

CLEANUP INFORMATION

Mapid: 102

PGM ELIG OFF: PCLP29 - HILLSBOROUGH ENVIRONMENTAL PROTECTION COMMISSION

PGM ELIG SCORE: 9

PGM ELIG SCORE EFF DT: 11/4/1997

PGM ELIG R

ELIG STAT: E

ELIG STAT DT: 7/27/1988

APPL RCVD: 11/6/1987

LOI: 11/6/1987

ELIG LTR SENT: 7/27/1988

REDETERM: N

DEDUCT AMT:

DEDUCT PD TO DT: 0

COPAY AMT:

COPAY TO DT: 0

CAP AMT:

CLNUP PROG: E - EARLY DETECTION INCEN

CLNUP OFF: PCLP29 - HILLSBOROUGH ENVIRONMENTAL PROTECTION COMMISSION

SITE ASSESSMENT

CLNP RESP: RP - RESPONSIBLE PARTY

FUND ELLIG: -

ACTUAL COMPLETION DATE: 10-30-1990

PAYMENT DATE:

ACTUAL COST:

REMEDIAL ACTION PLAN

CLEANUP RESP: NA - NOT APPLICABLE

FUND ELLIG: -

ORDER APPRV DATE:

ACTUAL COMPL DATE:

PAYMENT DATE:

ACTUAL COST:

REMEDIAL ACTION

CLEANUP RESP: NA - NOT APPLICABLE

FUND ELLIG: -

ACTUAL COST:

YEARS TO COMPL:

SITE REHABILITATION COMPLETION REPORT

ACTION TYPE: NFA - NO FURTHER ACTION

SUBMIT DATE: 10-25-1990

REVIEW DATE: 10-30-1990

ISSUE DATE: 11-19-1990

COMPL STATUS: A - APPROVED

COMPL STATUS DT: 11-19-1990

COMMENTS:

SOURCE REMOVAL

CLEANUP RESP: -

FUND ELLIG: -

ACTUAL COMPLETION DATE:

FREE PRODUCT REMOVAL?(Y/N):

SOIL REMOVAL?(Y/N):

SOIL TONNAGE REMOVED:

SOIL TREATMENT?(Y/N):

OTHER TREATMENT?:

ALT PROC STATUS:

ALT PROC STATUS DT:

ALT PROC COMMENT:



Copyright © 1990-2017 Environmental Data Management, Inc.

For further information please contact us at 800-368-7376

Use of this information is strictly limited by EDM's authorization agreement, acknowledged by our clients for each report.

FDEP LEAKING UNDERGROUND STORAGE TANKS REPORT

(LUST)

Report Date: 1/25/2018

LUST Page 2 of 2

TANKS Data for LUST Sites:

FACILITY ID NUMBER, NAME AND LOCATION		OWNERSHIP INFORMATION		MAP ID NUMBER: 102	
8627033 MCEWEN LUMBER CO 2620 N 36TH ST TAMPA, FL 33605		MCEWEN LUMBER CO #2 2620 N 36TH ST TAMPA, FL 33605 CONTACT TEL #: (813) 248-4111 CONTACT: JIMI IPPOLITO FACILITY TEL #: COUNTY ID: 29 HILLSBOROUGH		Dist (Miles): Direction:	
FDEP INFORMATION PORTAL ON LINE DOCUMENTS (May Not Be Available For All Records)					
FAC STATUS: CLOSED		FAC TYPE: Fuel user/Non-retail			
TANK #:	TANK VOL(GALS):	INST.DATE:	TANK CONTENTS:	TANK POSITION:	TANK STATUS (as of...)
1	4000	01-Jul-1974	Vehicular Diesel	UNDERGROUND	REMOVED 31-Dec-1987
CONSTRUCTION TYPE: STEEL PIPING TYPE: LEAK MONITORING: MANUALLY SAMPLED WELLS					
TANK #:	TANK VOL(GALS):	INST.DATE:	TANK CONTENTS:	TANK POSITION:	TANK STATUS (as of...)
2	4000	01-Jul-1974	Vehicular Diesel	UNDERGROUND	REMOVED 31-Dec-1987
CONSTRUCTION TYPE: STEEL PIPING TYPE: LEAK MONITORING: MANUALLY SAMPLED WELLS					

T
A
N
K
S



USEPA/USCG-NATIONAL RESPONSE CENTER EMERGENCY RESPONSE NOTIFICATION SYSTEM LIST

(ERNS)

Report Date: 1/25/2018

ERNS Page 1 of 1

INCIDENT ID NUMBER AND LOCATION:

72089
TRUCK WRECK/UNKNOWN
I-4 AT 36TH STREET WEST BOUND LANES
TAMPA, FL

RESPONSIBLE PARTY

ORG TYPE:
RPT RCVD:
ENTRY CMPLT:
CALL TYPE:

MAP ID NUMBER:

Dist (Miles):
Direction:

103

ERNS

COUNTY: HILLSBOROUGH

AGENCY LAT: --

AGENCY LON: --

AGENCY STR: --

STATE AGENCY NOTIFIED:

FED AGENCY NOTIFIED:

STATE AGENCY ON SCENE:

STATE AGENCY RPT NO:

INCIDENT DATE AND TIME:

6/28/1988

MATERIAL AND QUANTITY SPILLED:

CHRIS CODE:

CAS NO:

UN NO:

IF REACHED WATER:

AMT IN WATER:

CONT RELEASE UPPER BOUNDS: /

TYPE OF INCIDENT: HIGHWAY RELATED

INCIDENT CAUSE:

INCIDENT DTG:

MEDIA AFFECTED: LAND

NONE

DESCRIPTION 80-90 GALLONS WAS LEFT IN. SADDLE TANKS WAS SPILLED DUE TO A COLLISON.

RESPONSE: DIKED AND SECURE,

ADDL INFO:

INCIDENT DETAILS:

FIRE ?:

INJURIES?:

AIRWAY CLOSED?:

REL SECURED?:

FIRE EXT?:

NUM INJURED:

WATERWAY CLOSED?:

EST DURATION:

EVAC?:

NUM HOSP:

ROAD CLOSED?:

REL RATE: /

NUM EVAC:

FATAL ?:

TRACK CLOSED?:

DIST-DIR FROM CITY:

RAD OF EVAC:

NUM FATAL:

BODY OF WATER:

WHO EVACUATED:

DAMAGES?:

TRIBUTARY OF:

DAMAGE AMT:

MOBILE DETAILS:

MOBILE TYPE:

VEH FUEL CAP:

CARGO CAP:

AMT ON BOARD:

HAZMAT CARRIER:

CARRIER LIC:

NONCOMPL WITH HAZMAT:

VEHICLE NO:

TRAILER NO:

TRAIN DETAILS:

TRAIN ID:

RAILROAD NAME:

TRAIN TYPE:

TRACK SPEED:

TRAIN SPEED:

TRAIN DIR:

NO OF LOCOMOTIVES:

NO OF CARS:

NO DERAILED:

NONCOMPL WITH HAZMAT:

DERAILED UNITS:



Copyright © 1990-2017 Environmental Data Management, Inc.

For further information please contact us at 800-368-7376

Use of this information is strictly limited by EDM's authorization agreement, acknowledged by our clients for each report.

FDEP LEAKING UNDERGROUND STORAGE TANKS REPORT

(LUST)

Report Date: 1/25/2018

LUST Page 1 of 2

FACILITY ID NUMBER, NAME AND LOCATION

9800712
RESIN MGMT CORP TANKER SPILL
I-4 & 36TH ST
TAMPA, FL 33605-

OWNERSHIP INFO:

PROPERTY OWNER
CLOROX PRODUCTS MFTG C
3601 E COLUMBUS DR ATTN: BILL B
TAMPA, FL 33605-
(813)242-5739
COUNTY ID: 29 HILLSBOROUGH
AGCY LAT/LON(DMS): 27,57,54.0863 82,25,9.766
FAC OPERATOR: PETER PLYTH
FAC TEL #:

MAP ID NUMBER:

Dist (Miles):
Direction:

103

L
U
S
T

[FDEP INFORMATION PORTAL ON LINE DOCUMENTS](#) (May Not Be Available For All Records)

FAC STATUS: CLOSED

FAC TYPE: X - Contamination Site

SCORE

SCORE EFF DT:

RANK:

SCORE WHEN RANKED:

FAC CLNUP STATUS:

DISCHARGE INFORMATION

DISCHARGE DATE: 6/4/1998

Mapid: 103

INSPECTION DATE:

CLEANUP REQUIRED: N - NO CLEANUP REQUIRED

CLEANUP COMBINED:

INFO SOURCE: R - EMERGENCY RESPONSE REPORT

DISCH CLNUP STATUS: 05/29/2001 NREQ - CLEANUP NOT REQUIRED

CONTAMINATED MEDIA?: SOIL:

SUR WATER:

GR WATER:

MON WELL:

DW WELLS CONTAMINATED:

POLLUTANT : D - VEHICULAR DIESEL

GALLONS

OTHER

CLEANUP WORK STATUS: COMPLETED

CLEANUP INFORMATION

Mapid: 103

PGM ELIG OFF:

PGM ELIG SCORE:

PGM ELIG SCORE EFF DT:

PGM ELIG R

ELIG STAT:

ELIG STAT DT:

APPL RCVD:

LOI:

ELIG LTR SNT:

REDETERM:

DEDUCT AMT:

DEDUCT PD TO DT:

COPAY AMT:

COPAY TO DT:

CAP AMT:

CLNUP PROG:

CLNUP OFF: -

SITE ASSESSMENT

CLNP RESP: -

FUND ELLIG: -

ACTUAL COMPLETION DATE:

PAYMENT DATE:

ACTUAL COST:

REMEDIAL ACTION PLAN

CLEANUP RESP: -

FUND ELLIG: -

ORDER APPRV DATE:

ACTUAL COMPL DATE:

PAYMENT DATE:

ACTUAL COST:

REMEDIAL ACTION

CLEANUP RESP: -

FUND ELLIG: -

ACTUAL COST:

YEARS TO COMPL:

SITE REHABILITATION COMPLETION REPORT

ACTION TYPE: -

SUBMIT DATE:

REVIEW DATE:

ISSUE DATE:

COMPL STATUS: -

COMPL STATUS DT:

COMMENTS:

SOURCE REMOVAL

CLEANUP RESP: RP - RESPONSIBLE PARTY

FUND ELLIG: -

ACTUAL COMPLETION DATE:

FREE PRODUCT REMOVAL?(Y/N):

SOIL REMOVAL?(Y/N): Y

SOIL TONNAGE REMOVED: 12

SOIL TREATMENT?(Y/N): Y

OTHER TREATMENT?:

ALT PROC STATUS:

ALT PROC STATUS DT:

ALT PROC COMMENT:



Copyright © 1990-2017 Environmental Data Management, Inc.

For further information please contact us at 800-368-7376

Use of this information is strictly limited by EDM's authorization agreement, acknowledged by our clients for each report.

FDEP LEAKING UNDERGROUND STORAGE TANKS REPORT

(LUST)

Report Date: 1/25/2018

LUST Page 2 of 2

TANKS Data for LUST Sites:

FACILITY ID NUMBER, NAME AND LOCATION	OWNERSHIP INFORMATION	MAP ID NUMBER:
9800712 RESIN MGMT CORP TANKER SPILL I-4 & 36TH ST TAMPA, FL 33605	CONTACT TEL #: CONTACT: FACILITY TEL #: COUNTY ID: 29 HILLSBOROUGH	103 Dist (Miles): Direction:
FDEP INFORMATION PORTAL ON LINE DOCUMENTS (May Not Be Available For All Records)		
FAC STATUS: CLOSED	FAC TYPE: Contamination Site	
TANK #:	TANK VOL(GALS):	INST.DATE:
	TANK CONTENTS:	TANK POSITION:
	TANK STATUS (as of...)	
CONSTRUCTION TYPE:		
PIPING TYPE:		
LEAK MONITORING:		

T
A
N
K
S



USEPA RESOURCE CONSERVATION AND RECOVERY ACT INFORMATION (RCRAInfo)

(NONTSD)

Report Date: 1/25/2018

NONTSD Page 1 of 1

FACILITY ID NUMBER, NAME AND LOCATION

FLTMP9002303
WEYERHAEUSER
2307 N 36TH ST
TAMPA, FL 33605-4445

CONTACT INFORMATION:

Contact:
Contact Telephone:
Contact Email:
Agency Lat - Lon:

MAP ID NUMBER:

Dist (Miles):
Direction:

104

N
O
N
T
S
D

[EPA ENVIROFACTS ON LINE REPORT](#) (May Not Be Available For All Records)

RCRIS INFORMATION

NOTIFICATION DATE: 6/28/1990 **SOURCE:** EPA INSPECTION

TSD?: NOT A TSD, VERIFIED
GEN STATUS(Fed): CONDITIONALLY EXEMPT SQG(
GEN STATUS(State): NOT A GENERATOR-VERIFIED
MIXED WSTE GEN?: N
IMPORTER?: N
OFFSITE RECPT?: N
TRANSPORTER?: NOT A TRANSPORTER, VERIFIED
XFER FAC?: N
SHRT TRM GEN?: Y
RECYCLER?: N
NON-NOTIFIER?:

UNIV WST DEST?: N
ON SITE BURNER?: N
FURNACE?: N
UNDGRND INJ?: NO UNDERGROUND INJECT
UO BURNER?: N
UO PROC?: N
UO RECY?: N
UO TRANS?: N
UO XFER?: N
UO MRKT BRN?: N
UO SPEC MRKT?: N



FDEP SITE INVESTIGATION SECTION SITES, FDEP CLEANUP SITES AND FDER SITES LIST

(STCERC)

Report Date: 1/25/2018

STCERC Page 1 of 1

FACILITY NAME AND LOCATION:

-HISTORICAL ENTRY-

WEYERHAEUSER CO
2307 N 36TH ST
TAMPA, FL 33605 4445

AGENCY SITE LAT/LON:

MAP ID NUMBER:

Dist (Miles):

Direction:

104

STCERC

[FDEP INFORMATION PORTAL ON LINE DOCUMENTS](#) (May Not Be Available For All Records)

FDEP SITE INVESTIGATION SECTION INFO:

SITE NO: 8625274

DISTRICT: SWD

ALT SITE NO:

FDEP CLEANUP SITES INFO:

FDEP CLEANUP NO: 42141272

CLEANUP SITES SOURCE: STCM

CLEANUP SITES SOURCE ID: 8625274

CLEANUP SITES COMMENTS: ACTIVE

CLEANUP SITES PGM AREA: TK

CLEANUP SITES CATEGORY: PETRO

CLEANUP SITES REMED STATUS: ACTIVE

FDER SITES LIST INFO:

SITE NUMBER:

PROJECT MGR:

STATUS:

LEAD UNIT:

ATTORNEY:

STATUS DATE:

SUPPORT UNIT:



Copyright © 1990-2017 Environmental Data Management, Inc.

For further information please contact us at 800-368-7376

Use of this information is strictly limited by EDM's authorization agreement, acknowledged by our clients for each report.

FDEP LEAKING UNDERGROUND STORAGE TANKS REPORT

(LUST)

Report Date: 1/25/2018

LUST Page 1 of 2

FACILITY ID NUMBER, NAME AND LOCATION

8625274
WEYERHAEUSER CO
2307 N 36TH ST
TAMPA, FL 33605-4445

OWNERSHIP INFO:

ACCOUNT OWNER
WEYERHAEUSER CO
PO BOX 16909
TAMPA, FL 33687-6909
(813)621-3011
COUNTY ID: 29 HILLSBOROUGH
AGCY LAT/LON(DMS): 27,57,50.4252 82,25,9.5016
FAC OPERATOR: WEYERHAEUSER CO.
FAC TEL #: (813)247-6671

MAP ID NUMBER:

Dist (Miles):
Direction:

104

L
U
S
T

[FDEP INFORMATION PORTAL ON LINE DOCUMENTS](#) (May Not Be Available For All Records)

FAC STATUS: CLOSED

FAC TYPE: C - Fuel user/Non-retail

SCORE 29

SCORE EFF DT: 6/4/2013

RANK: 11086

SCORE WHEN RANKED: 9

FAC CLNUP STATUS:

DISCHARGE INFORMATION

DISCHARGE DATE: 1/10/1990

Mapid: 104

INSPECTION DATE: 3/9/1990

CLEANUP WORK STATUS: COMPLETED

CLEANUP REQUIRED R - CLEANUP REQUIRED

CLEANUP COMBINED:

INFO SOURCE: D - DISCHARGE NOTIFICATION

DISCH CLNUP STATUS: 03/22/2016 NFA - NFA COMPLETE

CONTAMINATED MEDIA?: SOIL: Y SUR WATER: N GR WATER: N MON WELL: N # DW WELLS CONTAMINATED: 0

POLLUTANT : Z - Other Non Regulated

GALLONS OTHER DIESEL

CLEANUP INFORMATION

Mapid: 104

PGM ELIG OFF: PCTM5 - PETROLEUM CLEANUP TEAM 5

PGM ELIG SCORE: 29

PGM ELIG SCORE EFF DT: 6/4/2013

PGM ELIG R 11086

ELIG STAT: E

ELIG STAT DT: 11/21/199

APPL RCVD: 1/11/1990

LOI:

ELIG LTR SNT: 11/21/1990

REDETERM: N

DEDUCT AMT: 500

DEDUCT PD TO DT: 0

COPAY AMT: 0

COPAY TO DT: 0

CAP AMT: 1200000

CLNUP PROG: P - PETROLEUM LIABILITY AN

CLNUP OFF: PCTM5 - PETROLEUM CLEANUP TEAM 5

SITE ASSESSMENT

CLNP RESP: ST - STATE

FUND ELLIG: -

ACTUAL COMPLETION DATE:

PAYMENT DATE:

ACTUAL COST:

REMEDIAL ACTION PLAN

CLEANUP RESP: ST - STATE

FUND ELLIG: -

ORDER APPRV DATE:

ACTUAL COMPL DATE:

PAYMENT DATE:

ACTUAL COST:

REMEDIAL ACTION

CLEANUP RESP: ST - STATE

FUND ELLIG: -

ACTUAL COST:

YEARS TO COMPL: 0

SITE REHABILITATION COMPLETION REPORT

ACTION TYPE: NFA - NO FURTHER ACTION

SUBMIT DATE: 01-25-2016

REVIEW DATE: 02-10-2016

ISSUE DATE: 03-22-2016

COMPL STATUS: A - APPROVED

COMPL STATUS DT: 03-22-2016

COMMENTS:

SOURCE REMOVAL

CLEANUP RESP: ST - STATE

FUND ELLIG: -

ACTUAL COMPLETION DATE:

FREE PRODUCT REMOVAL?(Y/N):

SOIL REMOVAL?(Y/N):

SOIL TONNAGE REMOVED:

SOIL TREATMENT?(Y/N):

OTHER TREATMENT?:

ALT PROC STATUS:

ALT PROC STATUS DT:

ALT PROC COMMENT:



Copyright © 1990-2017 Environmental Data Management, Inc.

For further information please contact us at 800-368-7376

Use of this information is strictly limited by EDM's authorization agreement, acknowledged by our clients for each report.

FDEP LEAKING UNDERGROUND STORAGE TANKS REPORT

(LUST)

Report Date: 1/25/2018

LUST Page 2 of 2

TANKS Data for LUST Sites:

FACILITY ID NUMBER, NAME AND LOCATION			OWNERSHIP INFORMATION		MAP ID NUMBER: 104
8625274 WEYERHAEUSER CO 2307 N 36TH ST TAMPA, FL 33605			WEYERHAEUSER CO PO BOX 16909 TAMPA, FL 33687 CONTACT TEL #: (813) 621-3011 CONTACT: CECIL HAMAKER FACILITY TEL #: (813) 247-6671 COUNTY ID: 29 HILLSBOROUGH		Dist (Miles): Direction:
FDEP INFORMATION PORTAL ON LINE DOCUMENTS (May Not Be Available For All Records)					
FAC STATUS: CLOSED		FAC TYPE: Fuel user/Non-retail			
TANK #:	TANK VOL(GALS):	INST.DATE:	TANK CONTENTS:	TANK POSITION:	TANK STATUS (as of...)
1	10000	01-Jul-1979	Vehicular Diesel	UNDERGROUND	REMOVED 31-Mar-1990
CONSTRUCTION TYPE: STEEL PIPING TYPE: LEAK MONITORING: MANUALLY SAMPLED WELLS					
TANK #:	TANK VOL(GALS):	INST.DATE:	TANK CONTENTS:	TANK POSITION:	TANK STATUS (as of...)
2	2000		Leaded Gas	UNDERGROUND	REMOVED
CONSTRUCTION TYPE: UNKNOWN PIPING TYPE: LEAK MONITORING: MANUALLY SAMPLED WELLS					
TANK #:	TANK VOL(GALS):	INST.DATE:	TANK CONTENTS:	TANK POSITION:	TANK STATUS (as of...)
3	4000		Leaded Gas	UNDERGROUND	REMOVED
CONSTRUCTION TYPE: UNKNOWN PIPING TYPE: LEAK MONITORING: MANUALLY SAMPLED WELLS					
TANK #:	TANK VOL(GALS):	INST.DATE:	TANK CONTENTS:	TANK POSITION:	TANK STATUS (as of...)
4	4000		Leaded Gas	UNDERGROUND	REMOVED
CONSTRUCTION TYPE: UNKNOWN PIPING TYPE: LEAK MONITORING: MANUALLY SAMPLED WELLS					
TANK #:	TANK VOL(GALS):	INST.DATE:	TANK CONTENTS:	TANK POSITION:	TANK STATUS (as of...)
5	4000		Leaded Gas	UNDERGROUND	REMOVED
CONSTRUCTION TYPE: UNKNOWN PIPING TYPE: LEAK MONITORING: MANUALLY SAMPLED WELLS					

T
A
N
K
S



USEPA ENFORCEMENT AND COMPLIANCE HISTORY

(ECHO)

Report Date: 1/25/2018

ECHO Page 1 of 2

FRS ID NUMBER, NAME AND LOCATION:

110035696529
WEYERHAEUSER
2307 N 36TH ST
TAMPA, FL 33605

EPA REG: 04
TRIBAL?: N
FED FAC?:
COUNTY: HILLSBOROUGH
AGENCY LAT/LON: 27.96423/ -82.41942

MAP ID NUMBER:

Dist (Miles):
Direction:

104

ECHO

ECHO ON LINE REPORTS (May Not Be Available For All Records)

GENERAL FACILITY INFO:

AFS ID?: N
NPDES ID?: N
SDWISID?: N
RCRAInfo ID?: Y
TRIS ID?: N
GHG ID?: N
FAC SIC CODES:
FAC NAICS CODES:
TRIS REPORTER?:
FIPS CODE: 12057
HUC CODE: 03100206
AIR NAA?
WBD CODE:
CONG DIST: 14
CENSUS BLK: 12057003800200
MAJ FAC?:
ACTV PERM?: Y
% MINORITY WITHIN 3 MI: 76.732
POP /SQ MI WITHIN 3 MI: 2723.24
TRIBAL WITHIN 25 MI: Seminole Tribe of
Florida - 3.4 mile(s)

INSPS IN 5 YRS: 0
LAST INSP:
DAYS LAST INSP:
INFORMAL ENF ACTS LAST 5 YRS : 0
LAST INFORMAL ENF ACT :
FORMAL ENF ACTS LAST 5 YRS : 0
LAST FORMAL ENF ACT :
PENALTIES ASSESSED LAST 5 YRS : 0
TOTAL PENALTIES ASSESSED : 0
LAST PENALTY AMT :

QTRS NONCMPL LAST 5 YRS: 0
PGMS IN NONCOMPL: 0
CURR COMPL: No Violation
CURR IN SNC?: N
3YR QRTLY COMPL STATUS:

LAST EPA INSP:
LAST STATE INSP:
LAST FORMAL EPA ENF:
LAST FORMAL STATE ENF:
LAST INFORMAL EPA ENF:
LAST INFORMAL STATE ENF:
FAC FED AGENCY:
FAC IMP WATERS DISCHARGER:

CLEAN AIR ACT INFO:

ICIS AIR ID:
CAA PERMIT TYPE:
NAICS CODE:
SIC CODE:
CAA INSPS IN LAST 5 YRS:
CAA DAYS LAST INSPN:
CAA INFORMAL ENF ACTS LAST 5 YRS:
CAA FORMAL ENF ACTS LAST 5 YRS:
CAA DATE LAST FORMAL ACTION:

CAA TOTAL PENALTIES:
CAA LAST PENALTY DATE:
CAA LAST PENALTY AMT:
CAA QTRS NONCMPL LAST 5 YRS:

CAA CURR COMPL:
CAA CURR HPV/SNC FLAG: N
CAA 3YR QRTLY COMPL STATUS:

CLEAN WATER ACT INFO:

NPDES ID:
CWA PERMIT TYPE:
NAICS CODE:
SIC CODE:
CWA INSPS IN LAST 5 YRS:
CWA DAYS LAST INSPN:
CWA INFORMAL ENF ACTS LAST 5 YRS:
CWA FORMAL ENF ACTS LAST 5 YRS:
CWA DATE LAST FORMAL ACTION:

CWA TOTAL PENALTIES:
CWA LAST PENALTY DATE:
CWA LAST PENALTY AMT:
CWA QTRS NONCMPL LAST 5 YRS:

CWA CURR COMPL:
CWA CURR HPV/SNC FLAG: N
CWA 3YR QRTLY COMPL STATUS:
CWA 3YR QRTS EFFL EXCEED:

RCRIS INFO:

RCRA ID: FLTMP9002303

RCRA TOTAL PENALTIES:

RCRA CURR COMPL: No Violation



Copyright © 1990-2017 Environmental Data Management, Inc.
For further information please contact us at 800-368-7376

Use of this information is strictly limited by EDM's authorization agreement, acknowledged by our clients for each report.

USEPA ENFORCEMENT AND COMPLIANCE HISTORY

(ECHO)

Report Date: 1/25/2018

ECHO Page 2 of 2

RCRA PERMIT TYPE: CESQG

NAICS CODE:

RCRA INSPS IN LAST 5 YRS:

RCRA DAYS LAST EVAL:

RCRA INFORMAL ENF ACTS LAST 5 YRS:

RCRA FORMAL ENF ACTS LAST 5 YRS:

RCRA DATE LAST FORMAL ACTION:

RCRA LAST PENALTY DATE:

RCRA LAST PENALTY AMT:

RCRA QTRS NONCMPL LAST 5 YRS: 0

RCRA CURR HPV/SNC FLAG: N

RCRA 3YR QRTL COMPL STATU

SDWA INFO:

SDWA ID:

SDWA SYST TYPE:

SDWA INFORMAL ENF ACTS LAST 5 YRS:

SDWA FORMAL ENF ACTS LAST 5 YRS:

SDWA CURR COMPL:

SDWA CURR HPV/SNC FLAG: N

TRIS INFO:

TRIS ID:

TRIS TOTAL LBS ONSITE/OFFSITE:

TRIS LBS REL ONSITE:

TRIS LBS TXFR OFFSITE:

TRIS PAST RPTS?:

FED ENF INFO:

TOTAL FEC CASES 5 YRS:

FEC LAST DATE:

FEC TOTAL PENLTY:

GRN HOUSE GAS INFO: GHG ID:

GHG EMISSIONS MT: N



Copyright © 1990-2017 Environmental Data Management, Inc.

For further information please contact us at 800-368-7376

Use of this information is strictly limited by EDM's authorization agreement, acknowledged by our clients for each report.

USEPA/USCG-NATIONAL RESPONSE CENTER EMERGENCY RESPONSE NOTIFICATION SYSTEM LIST

(ERNS)

Report Date: 1/25/2018

ERNS Page 1 of 2

INCIDENT ID NUMBER AND LOCATION:

654259
TANK FARM CONTAINMENT
3601 EAST COLUMBUS DRIVE
TAMPA, FL

RESPONSIBLE PARTY

CHLOROX PRODUCTS
ORG TYPE: PRIVATE ENTERPRISE
3601 EAST COLUMBUS DRIVE TAMPA,FL
RPT RCVD:
ENTRY CMPLT:
CALL TYPE:

MAP ID NUMBER:

Dist (Miles):
Direction:

105

ERNS

COUNTY: HILLSBOROUGH

AGENCY LAT: --

AGENCY LON: --

AGENCY STR: --

STATE AGENCY NOTIFIED:

FED AGENCY NOTIFIED:

STATE AGENCY ON SCENE:

STATE AGENCY RPT NO:

INCIDENT DATE AND TIME:

8/15/2003 5:00:00 PM

MATERIAL AND QUANTITY SPILLED:

SODIUM HYDROXIDE 0 UNKNOWN AMOUNT

CHRIS CODE: SHD

CAS NO: 001310-73-2

UN NO:

IF REACHED WATER: NO

AMT IN WATER:

CONT RELEASE UPPER BOUNDS: /

TYPE OF INCIDENT:

INCIDENT DTG:

MEDIA AFFECTED: OTHER

DESCRIPTION:

RESPONSE: MATERIAL SPILLED INTO SECOND CONTAINMENT

ADDL INFO: THE CALLER WILL NOTIFY FL DEP AND LOCAL.

INCIDENT CAUSE:

CONCRETE CONTAINMENT

INCIDENT DETAILS:

FIRE?: N

FIRE EXT?: U

EVAC?: N

NUM EVAC:

RAD OF EVAC:

WHO EVACUATED:

INJURIES?: N

NUM INJURED:

NUM HOSP:

FATAL?: N

NUM FATAL:

DAMAGES?: N

DAMAGE AMT:

AIRWAY CLOSED?: N

WATERWAY CLOSED?: N

ROAD CLOSED?: N

TRACK CLOSED?: N

BODY OF WATER:

TRIBUTARY OF:

REL SECURED?: Y

EST DURATION:

REL RATE: /

DIST-DIR FROM CITY:

MOBILE DETAILS:

MOBILE TYPE:

HAZMAT CARRIER:

CARRIER LIC:

VEH FUEL CAP:

NONCOMPL WITH HAZMAT:

CARGO CAP:

VEHICLE NO:

AMT ON BOARD:

TRAILER NO:

TRAIN DETAILS:

TRAIN ID:

RAILROAD NAME:

TRAIN TYPE:

TRACK SPEED:

TRAIN SPEED:

TRAIN DIR:

NO OF LOCOMOTIVES:

NO OF CARS:

NO DERAILED:

NONCOMPL WITH HAZMAT:

DERAILED UNITS:



Copyright © 1990-2017 Environmental Data Management, Inc.

For further information please contact us at 800-368-7376

Use of this information is strictly limited by EDM's authorization agreement, acknowledged by our clients for each report.

USEPA/USCG-NATIONAL RESPONSE CENTER EMERGENCY RESPONSE NOTIFICATION SYSTEM LIST

(ERNS)

Report Date: 1/25/2018

ERNS Page 2 of 2

INCIDENT ID NUMBER AND LOCATION:

485441
CLOROX COM.
3601 E. COLUMBUS DR
TAMPA, FL 33605

RESPONSIBLE PARTY

ORG TYPE: PRIVATE ENTERPRISE
3601 E. COLUMBUS DR TAMPA, FL 33605
RPT RCVD:
ENTRY CMPLT:
CALL TYPE:

MAP ID NUMBER:

Dist (Miles):
Direction:

105

ERNS

COUNTY: HILLSBOROUGH

AGENCY LAT: --

AGENCY LON: --

AGENCY STR: --

STATE AGENCY NOTIFIED:

FED AGENCY NOTIFIED:

STATE AGENCY ON SCENE:

STATE AGENCY RPT NO:

INCIDENT DATE AND TIME:

3/11/1996

MATERIAL AND QUANTITY SPILLED:

WEED KILLER 0 UNKNOWN AMOUNT

CHRIS CODE: NCC

CAS NO:

UN NO:

IF REACHED WATER: YES

AMT IN WATER: 0 NONE

CONT RELEASE UPPER BOUNDS: /

TYPE OF INCIDENT:

INCIDENT DTG:

MEDIA AFFECTED: AIR

DESCRIPTION:

RESPONSE: HER MOTHER CONTACTED THE RAILROAD (CSX OR CONRAIL) WHO PUT HER THROUGH TO THE CONTRACTOR THAT WAS RESPONSIBLE FOR SPRAYING HER

ADDL INFO: THE INJURY WAS TO THE CALLER'S MOTHER DUE TO EXPOSURE / HER EYES WERE SWOLLEN AND SHE HAD DIFFICULTY

INCIDENT CAUSE:

ATMOSPHERE

INCIDENT DETAILS:

FIRE?: N

FIRE EXT?: U

EVAC?: N

NUM EVAC:

RAD OF EVAC:

WHO EVACUATED:

INJURIES?: Y

NUM INJURED: 1

NUM HOSP:

FATAL?: U

NUM FATAL:

DAMAGES?: N

DAMAGE AMT:

AIRWAY CLOSED?: N

WATERWAY CLOSED?: N

ROAD CLOSED?: N

TRACK CLOSED?: N

BODY OF WATER:

TRIBUTARY OF:

REL SECURED?: U

EST DURATION:

REL RATE: /

DIST-DIR FROM CITY:

MOBILE DETAILS:

MOBILE TYPE:

HAZMAT CARRIER:

CARRIER LIC:

VEH FUEL CAP:

NONCOMPL WITH HAZMAT:

CARGO CAP:

VEHICLE NO:

AMT ON BOARD:

TRAILER NO:

TRAIN DETAILS:

TRAIN ID: UNK

NO OF LOCOMOTIVES:

RAILROAD NAME: CSX OR CONRAIL

NO OF CARS:

NO DERAILED:

TRAIN TYPE: UNKNOWN

NONCOMPL WITH HAZMAT: N

TRACK SPEED:

TRAIN SPEED:

TRAIN DIR:

DERAILED UNITS:



Copyright © 1990-2017 Environmental Data Management, Inc.

For further information please contact us at 800-368-7376

Use of this information is strictly limited by EDM's authorization agreement, acknowledged by our clients for each report.

USEPA RESOURCE CONSERVATION AND RECOVERY ACT INFORMATION (RCRAInfo)

(NONTSD)

Report Date: 1/25/2018

NONTSD Page 1 of 1

FACILITY ID NUMBER, NAME AND LOCATION

FLD004097945
CLOROX CO
3601 E COLUMBUS DR
TAMPA, FL 33605-3192

CONTACT INFORMATION:

PO BOX 493
PLEASANTON CA 94566-0803
Contact: M SKAGGS
Contact Telephone: 415-462-2100
Contact Email:
Agency Lat - Lon: 27966181 82419093

MAP ID NUMBER:

Dist (Miles):
Direction:

105

N
O
N
T
S
D

[EPA ENVIROFACTS ON LINE REPORT](#) (May Not Be Available For All Records)

RCRIS INFORMATION

NOTIFICATION DATE: 5/20/2010 SOURCE: INSPECTION

TSD?: NOT A TSD, VERIFIED
GEN STATUS(Fed): CONDITIONALLY EXEMPT SQG
GEN STATUS(State): CONDITIONALLY EXEMPT SQG(<100 KG PER MONTH)
MIXED WASTE GEN?: N
IMPORTER?: N
OFFSITE RECPT?: N
TRANSPORTER?: NOT A TRANSPORTER, VERIFIED
XFER FAC?: N
SHRT TRM GEN?: N
RECYCLER?: N
NON-NOTIFIER?:

UNIV WST DEST?: N
ON SITE BURNER?: N
FURNACE?: N
UNDGRND INJ?: NO UNDERGROUND INJECT
UO BURNER?: N
UO PROC?: N
UO RECY?: N
UO TRANS?: N
UO XFER?: N
UO MRKT BRN?: N
UO SPEC MRKT?: N

NOTIFICATION DATE: 9/24/1983 SOURCE: NOTIFICATION

TSD?: NOT A TSD, VERIFIED
GEN STATUS(Fed): NOT A GENERATOR-VERIFIED
GEN STATUS(State): NOT A GENERATOR-VERIFIED
MIXED WASTE GEN?: N
IMPORTER?: N
OFFSITE RECPT?: N
TRANSPORTER?: NOT A TRANSPORTER, VERIFIED
XFER FAC?: N
SHRT TRM GEN?: N
RECYCLER?: N
NON-NOTIFIER?:

UNIV WST DEST?: N
ON SITE BURNER?: N
FURNACE?: N
UNDGRND INJ?: NO UNDERGROUND INJECT
UO BURNER?: N
UO PROC?: N
UO RECY?: N
UO TRANS?: N
UO XFER?: N
UO MRKT BRN?: N
UO SPEC MRKT?: N

VIOLATION INFO

EVAL DT: 5/20/2010 EVAL AGCY: STATE

EVAL TYPE: COMPLIANCE EVALUATION INSPECTION ON-SITE

VIOL FOUND?: Y

VIOL TYPE: 262.B Generators - Manifest

VIOL DT: 05/20/2010 VIOL DETER AGCY: STATE VIOL RESP AGCY: STATE

ENF DT: ENF AGCY: ENF TYPE:

COMPL DT: 05/20/2010



Copyright © 1990-2017 Environmental Data Management, Inc.

For further information please contact us at 800-368-7376

Use of this information is strictly limited by EDM's authorization agreement, acknowledged by our clients for each report.

FDEP SITE INVESTIGATION SECTION SITES, FDEP CLEANUP SITES AND FDER SITES LIST

(STCERC)

Report Date: 1/25/2018

STCERC Page 1 of 1

FACILITY NAME AND LOCATION:

CLOROX PRODUCTS MANUFACTURING CO
3601 E COLUMBUS DR
TAMPA, FL 33605 3219

MAP ID NUMBER:

Dist (Miles):

Direction:

105

STCERC

AGENCY SITE LAT/LON: 27.966824619808 -82.41782561291

[FDEP INFORMATION PORTAL ON LINE DOCUMENTS](#) (May Not Be Available For All Records)

FDEP SITE INVESTIGATION SECTION INFO:

SITE NO: 8627500

DISTRICT: SWD

ALT SITE NO:

FDEP CLEANUP SITES INFO:

FDEP CLEANUP NO: 51364543

CLEANUP SITES SOURCE: STCM

CLEANUP SITES SOURCE ID: 8627500

CLEANUP SITES COMMENTS: ACTIVE

CLEANUP SITES PGM AREA: TK

CLEANUP SITES CATEGORY: PETRO

CLEANUP SITES REMED STATUS: ACTIVE

FDER SITES LIST INFO:

SITE NUMBER:

PROJECT MGR:

STATUS:

LEAD UNIT:

ATTORNEY:

STATUS DATE:

SUPPORT UNIT:



Copyright © 1990-2017 Environmental Data Management, Inc.

For further information please contact us at 800-368-7376

Use of this information is strictly limited by EDM's authorization agreement, acknowledged by our clients for each report.

FDEP LEAKING UNDERGROUND STORAGE TANKS REPORT

(LUST)

Report Date: 1/25/2018

LUST Page 1 of 3

FACILITY ID NUMBER, NAME AND LOCATION

8627500
CLOROX PRODUCTS MANUFACTURING CO
3601 E COLUMBUS DR
TAMPA, FL 33605-3219

OWNERSHIP INFO:

ACCOUNT OWNER
CLOROX PRODUCTS MFTG C
3601 E COLUMBUS DR ATTN: BILL B
TAMPA, FL 33605-
(813)242-5739
COUNTY ID: 29 HILLSBOROUGH
AGCY LAT/LON(DMS): 27,58,0.55 82,25,4.16
FAC OPERATOR:
FAC TEL #:

MAP ID NUMBER:

Dist (Miles):
Direction:

105

L
U
S
T

[FDEP INFORMATION PORTAL ON LINE DOCUMENTS](#) (May Not Be Available For All Records)

FAC STATUS: OPEN

FAC TYPE: E - Industrial Plant

SCORE 29 SCORE EFF DT: 4/26/2010 RANK: 11086 SCORE WHEN RANKED: 9 FAC CLNUP STATUS:

DISCHARGE INFORMATION

DISCHARGE DATE: 12/21/1989

Mapid: 105

INSPECTION DATE: 12/21/1989

CLEANUP WORK STATUS: INACTIVE

CLEANUP REQUIRED R - CLEANUP REQUIRED

CLEANUP COMBINED:

INFO SOURCE: I - PLIRP (INSURANCE)

DISCH CLNUP STATUS: 09/18/1990 SA - SA ONGOING

CONTAMINATED MEDIA?: SOIL: Y SUR WATER: N GR WATER: N MON WELL: N # DW WELLS CONTAMINATED: 0

POLLUTANT: Y - Unknown/Not Reported

GALLONS OTHER

CLEANUP INFORMATION

Mapid: 105

PGM ELIG OFF: PCTM6 - PETROLEUM CLEANUP TEAM 6

PGM ELIG SCORE: 29 PGM ELIG SCORE EFF DT: 4/26/2010 PGM ELIG R: 11086

ELIG STAT: E ELIG STAT DT: 11/20/199 APPL RCVD: 12/21/1989 LOI: 6/1/1992

DEDUCT AMT: 500 DEDUCT PD TO DT: 500 COPAY AMT: 0 COPAY TO DT: 0

CLNUP PROG: P - PETROLEUM LIABILITY AN CLNUP OFF: PCTM6 - PETROLEUM CLEANUP TEAM 6

ELIG LTR SNT: 11/20/1991

REDETERM: N

CAP AMT: 1200000

SITE ASSESSMENT

CLNP RESP: RP - RESPONSIBLE PARTY

FUND ELLIG: -

ACTUAL COMPLETION DATE:

PAYMENT DATE:

ACTUAL COST:

REMEDIAL ACTION PLAN

CLEANUP RESP: -

FUND ELLIG: -

ORDER APPRV DATE:

ACTUAL COMPL DATE:

PAYMENT DATE:

ACTUAL COST:

REMEDIAL ACTION

CLEANUP RESP: -

FUND ELLIG: -

ACTUAL COST:

YEARS TO COMPL:

SITE REHABILITATION COMPLETION REPORT

ACTION TYPE: -

SUBMIT DATE:

REVIEW DATE:

ISSUE DATE:

COMPL STATUS: -

COMPL STATUS DT:

COMMENTS:

SOURCE REMOVAL

CLEANUP RESP: -

FUND ELLIG: -

ACTUAL COMPLETION DATE:

FREE PRODUCT REMOVAL?(Y/N):

SOIL REMOVAL?(Y/N):

SOIL TONNAGE REMOVED:

SOIL TREATMENT?(Y/N):

OTHER TREATMENT?:

ALT PROC STATUS:

ALT PROC STATUS DT:

ALT PROC COMMENT:



Copyright © 1990-2017 Environmental Data Management, Inc.

For further information please contact us at 800-368-7376

Use of this information is strictly limited by EDM's authorization agreement, acknowledged by our clients for each report.

FDEP LEAKING UNDERGROUND STORAGE TANKS REPORT

(LUST)

Report Date: 1/25/2018

LUST Page 2 of 3

TANKS Data for LUST Sites:

FACILITY ID NUMBER, NAME AND LOCATION		OWNERSHIP INFORMATION		MAP ID NUMBER: 105	
8627500 --HISTORICAL ENTRY-- CLOROX PRODUCTS MANUFACTURING CO 3601 E COLUMBUS DR TAMPA, FL 33605		CLOROX PRODUCTS MFTG CO 3601 E COLUMBUS DR ATTN: BILL TAMPA, FL 33605 CONTACT TEL #: (813) 242-5739 CONTACT: BILL BOYKIN FACILITY TEL #: COUNTY ID: 29 HILLSBOROUGH		Dist (Miles): Direction:	
FDEP INFORMATION PORTAL ON LINE DOCUMENTS (May Not Be Available For All Records)					
FAC STATUS: OPEN		FAC TYPE: Industrial Plant			
TANK #:	TANK VOL(GALS):	INST.DATE:	TANK CONTENTS:	TANK POSITION:	TANK STATUS (as of...)
1	888		Waste Oil	UNDERGROUND	REMOVED 31-Dec-1989
CONSTRUCTION TYPE: UNKNOWN PIPING TYPE: STEEL/GALVANIZED METAL LEAK MONITORING: SPCC PLAN					
TANK #:	TANK VOL(GALS):	INST.DATE:	TANK CONTENTS:	TANK POSITION:	TANK STATUS (as of...)
2	15000	01-Dec-1982	Hazardous Substance	ABOVEGROUND	IN SERVICE
CONSTRUCTION TYPE: FIBERGLASS/AST CONTAINMENT/LEVEL GAUGES/ALARMS PIPING TYPE: ABV, NO SOIL CONTACT/PIPE TRENCH LINER/PRESSURIZED PIPING SYSTEM/APPROVED SYNTHETIC MATERIAL LEAK MONITORING: AUTOMATIC TANK GAUGING-USTS/MANUAL TANK GAUGING-USTS					
TANK #:	TANK VOL(GALS):	INST.DATE:	TANK CONTENTS:	TANK POSITION:	TANK STATUS (as of...)
3	25000	01-Apr-1986	Hazardous Substance	ABOVEGROUND	IN SERVICE
CONSTRUCTION TYPE: FIBERGLASS/AST CONTAINMENT/LEVEL GAUGES/ALARMS PIPING TYPE: ABV, NO SOIL CONTACT/PIPE TRENCH LINER/PRESSURIZED PIPING SYSTEM/APPROVED SYNTHETIC MATERIAL LEAK MONITORING: AUTOMATIC TANK GAUGING-USTS/MANUAL TANK GAUGING-USTS					
TANK #:	TANK VOL(GALS):	INST.DATE:	TANK CONTENTS:	TANK POSITION:	TANK STATUS (as of...)
4	25000	01-Sep-1992	Hazardous Substance	ABOVEGROUND	IN SERVICE
CONSTRUCTION TYPE: FIBERGLASS/AST CONTAINMENT/LEVEL GAUGES/ALARMS PIPING TYPE: ABV, NO SOIL CONTACT/PIPE TRENCH LINER/PRESSURIZED PIPING SYSTEM/APPROVED SYNTHETIC MATERIAL LEAK MONITORING: AUTOMATIC TANK GAUGING-USTS/MANUAL TANK GAUGING-USTS					
TANK #:	TANK VOL(GALS):	INST.DATE:	TANK CONTENTS:	TANK POSITION:	TANK STATUS (as of...)
5	25000	01-Jun-1989	Hazardous Substance	ABOVEGROUND	IN SERVICE
CONSTRUCTION TYPE: FIBERGLASS/AST CONTAINMENT/LEVEL GAUGES/ALARMS PIPING TYPE: ABV, NO SOIL CONTACT/PIPE TRENCH LINER/PRESSURIZED PIPING SYSTEM/APPROVED SYNTHETIC MATERIAL LEAK MONITORING: AUTOMATIC TANK GAUGING-USTS/MANUAL TANK GAUGING-USTS					
TANK #:	TANK VOL(GALS):	INST.DATE:	TANK CONTENTS:	TANK POSITION:	TANK STATUS (as of...)
6	25000	01-Apr-1986	Hazardous Substance	ABOVEGROUND	IN SERVICE
CONSTRUCTION TYPE: STEEL/AST CONTAINMENT/LEVEL GAUGES/ALARMS PIPING TYPE: ABV, NO SOIL CONTACT/STEEL/GALVANIZED METAL/PIPE TRENCH LINER/PRESSURIZED PIPING SYSTEM LEAK MONITORING: AUTOMATIC TANK GAUGING-USTS/MANUAL TANK GAUGING-USTS					

T
A
N
K
S



Copyright © 1990-2017 Environmental Data Management, Inc.
For further information please contact us at 800-368-7376

Use of this information is strictly limited by EDM's authorization agreement, acknowledged by our clients for each report.

FDEP LEAKING UNDERGROUND STORAGE TANKS REPORT

(LUST)

Report Date: 1/25/2018

LUST Page 3 of 3

<u>TANK #:</u>	<u>TANK VOL(GALS):</u>	<u>INST.DATE:</u>	<u>TANK CONTENTS:</u>	<u>TANK POSITION:</u>	<u>TANK STATUS (as of...)</u>
7	16000	01-Jul-1952	Hazardous Substance	ABOVEGROUND	IN SERVICE

CONSTRUCTION TYPE: STEEL/AST CONTAINMENT/LEVEL GAUGES/ALARMS

PIPING TYPE: ABV, NO SOIL CONTACT/STEEL/GALVANIZED METAL/PIPE TRENCH LINER/PRESSURIZED PIPING SYSTEM

LEAK MONITORING: AUTOMATIC TANK GAUGING-USTS/MANUAL TANK GAUGING-USTS

<u>TANK #:</u>	<u>TANK VOL(GALS):</u>	<u>INST.DATE:</u>	<u>TANK CONTENTS:</u>	<u>TANK POSITION:</u>	<u>TANK STATUS (as of...)</u>
8	16000	01-Jul-1952	Hazardous Substance	ABOVEGROUND	IN SERVICE

CONSTRUCTION TYPE: STEEL/AST CONTAINMENT/LEVEL GAUGES/ALARMS

PIPING TYPE: ABV, NO SOIL CONTACT/STEEL/GALVANIZED METAL/PIPE TRENCH LINER/PRESSURIZED PIPING SYSTEM

LEAK MONITORING: AUTOMATIC TANK GAUGING-USTS/MANUAL TANK GAUGING-USTS



Copyright © 1990-2017 Environmental Data Management, Inc.

For further information please contact us at 800-368-7376

Use of this information is strictly limited by EDM's authorization agreement, acknowledged by our clients for each report.

FDEP VOLUNTARY CLEANUP SITES

(VOLCLNUP)

Report Date: 1/25/2018

VOLCLNUP Page 1 of 1

FACILITY ID NUMBER, NAME AND LOCATION:

198045
CLOROX BLEACH PLANT
3601 EAST COLUMBUS
TAMPA, FL 33605

COUNTY: HILLSBOROUGH
DISTRICT: SWD
AGENCY LAT: 27.96591253932
AGENCY LON: -82.4187737516014

MAP ID NUMBER:

105

Dist (Miles):

Direction:

VOLCLNUP

[FDEP INFORMATION PORTAL ON LINE DOCUMENTS](#) (May Not Be Available For All Records)

BSRA DATA

AREA ID: AREA NAME:
ACREAGE: REMED STATUS: BSRA DATE: SRCO DATE:
COMMENTS:

WASTE CLEANUP DATA

PROJ ID: 221306 OGC NO: 99-2217 STATUS: CLOSED PRIORITY SCORE: INIT DATA RCVD: 11/29/1999
CONTAMINANTS: Chlorine, sodium & Ph
OFFSITE CONTAM?: N FEATURE:



FDEP INSTITUTIONAL/ENGINEERING CONTROLS REGISTRY

(INSTENG)

Report Date: 1/25/2018

INSTENG Page 1 of 1

FACILITY ID NUMBER, NAME AND LOCATION:

837
CLOROX BLEACH PLANT
3601 EAST COLUMBUS
TAMPA, FL 33605

ICR CONTROL #: 837
SITE ID #: COM_198045
FDEP ARCHV SITE ID #: COM_198045
COUNTY: HILLSBOROUGH
SEC-TWP-RNG:
SITE LAT/LON: 27.965908 -82.418766
PARCEL ID, BOOK, PG: A-17-29-19-ZZZ-000005-90000.0 / 23026 / 1555-1564

MAP ID NUMBER:

Dist (Miles):
Direction:

105

I
N
S
T
E
N
G

LEGAL DESCR: Northeast 1/4 Section 17, Township 29S, Range 19 E, Hillsborough County

COMMENTS: Contamination consisted of sodium, chloride, trihalomethanes and haloacetic acids. Only a portion of the property is being restricted.

[FDEP INFORMATION PORTAL ON LINE DOCUMENTS](#) (May Not Be Available For All Records)

CONTROL MECHANISM: RESTRICTIVE COVENANT

PRGM AREA: WASTE CLEANUP IC RECORDED: 1/12/2015 ORDER ISSUED: 2/6/2015

INST CONTROL TYPE: GROUNDWATER USE RESTRICTION

ENG CONTROL TYPE: NONE

CONTAM MEDIA: GROUND WATER CONTAMNT: OTHER ORGANIC COMPOUNDS

LAST INSP DATE: DATE IC REMOVED: DATE IC AMENDED:



Copyright © 1990-2017 Environmental Data Management, Inc.

For further information please contact us at 800-368-7376

Use of this information is strictly limited by EDM's authorization agreement, acknowledged by our clients for each report.

USEPA ENFORCEMENT AND COMPLIANCE HISTORY

(ECHO)

Report Date: 1/25/2018

ECHO Page 1 of 2

FRS ID NUMBER, NAME AND LOCATION:

110000364310
CLOROX PRODUCTS MANUFACTURING
3601 E. COLUMBUS DR.
TAMPA, FL 33605

EPA REG: 04
TRIBAL?: N
FED FAC?: N
COUNTY: HILLSBOROUGH
AGENCY LAT/LON: 27.967673/ -82.417452

MAP ID NUMBER:

Dist (Miles):
Direction:

105

ECHO

[ECHO ON LINE REPORTS](#) (May Not Be Available For All Records)

GENERAL FACILITY INFO:

AFS ID?: N
NPDES ID?: Y
SDWISID?: N
RCRAInfo ID?: Y
TRIS ID?: N
GHG ID?: N
FAC SIC CODES: 2842 3085
FAC NAICS CODES: 325612 325180
TRIS REPORTER?:
FIPS CODE: 12057
HUC CODE: 03100206
AIR NAA?
WBD CODE:
CONG DIST: 14
CENSUS BLK: 12057003600401
MAJ FAC?:
ACTV PERM?: Y
% MINORITY WITHIN 3 MI: 77.713
POP /SQ MI WITHIN 3 MI: 2781.74
TRIBAL WITHIN 25 MI: Seminole Tribe of
Florida - 3.1 mile(s)

INSPS IN 5 YRS: 1
LAST INSP: 7/9/2014
DAYS LAST INSP:
INFORMAL ENF ACTS LAST 5 YRS : 0
LAST INFORMAL ENF ACT : 8/29/2000
FORMAL ENF ACTS LAST 5 YRS : 0
LAST FORMAL ENF ACT :
PENALTIES ASSESSED LAST 5 YRS : 0
TOTAL PENALTIES ASSESSED : 0
LAST PENALTY AMT :

QTRS NONCMPL LAST 5 YRS: 0
PGMS IN NONCOMPL: 0
CURR COMPL: No Violation
CURR IN SNC?: N
3YR QRTLY COMPL STATUS:

LAST EPA INSP: 3/5/2008
LAST STATE INSP: 7/9/2014
LAST FORMAL EPA ENF:
LAST FORMAL STATE ENF:
LAST INFORMAL EPA ENF: 8/29/2000
LAST INFORMAL STATE ENF:
FAC FED AGENCY:
FAC IMP WATERS DISCHARGER:

CLEAN AIR ACT INFO:

ICIS AIR ID:
CAA PERMIT TYPE:
NAICS CODE:
SIC CODE:
CAA INSPS IN LAST 5 YRS:
CAA DAYS LAST INSPN:
CAA INFORMAL ENF ACTS LAST 5 YRS:
CAA FORMAL ENF ACTS LAST 5 YRS:
CAA DATE LAST FORMAL ACTION:

CAA TOTAL PENALTIES:
CAA LAST PENALTY DATE:
CAA LAST PENALTY AMT:
CAA QTRS NONCMPL LAST 5 YRS:

CAA CURR COMPL:
CAA CURR HPV/SNC FLAG: N
CAA 3YR QRTLY COMPL STATUS:

CLEAN WATER ACT INFO:

NPDES ID: FLR05A205 FLR05D0
CWA PERMIT TYPE: Minor
NAICS CODE:
SIC CODE: 2842
CWA INSPS IN LAST 5 YRS: 1
CWA DAYS LAST INSPN: 1103
CWA INFORMAL ENF ACTS LAST 5 YRS:
CWA FORMAL ENF ACTS LAST 5 YRS:
CWA DATE LAST FORMAL ACTION:

CWA TOTAL PENALTIES:
CWA LAST PENALTY DATE:
CWA LAST PENALTY AMT:
CWA QTRS NONCMPL LAST 5 YRS: 0

CWA CURR COMPL: No Violation
CWA CURR HPV/SNC FLAG: N
CWA 3YR QRTLY COMPL STATUS:
CWA 3YR QRTS EFFL EXCEED:

RCRIS INFO:

RCRA ID: FLD004097945 FLD984171470

RCRA TOTAL PENALTIES:

RCRA CURR COMPL: No Violation



Copyright © 1990-2017 Environmental Data Management, Inc.
For further information please contact us at 800-368-7376

Use of this information is strictly limited by EDM's authorization agreement, acknowledged by our clients for each report.

USEPA ENFORCEMENT AND COMPLIANCE HISTORY

(ECHO)

Report Date: 1/25/2018

ECHO Page 2 of 2

RCRA PERMIT TYPE: CESQG

NAICS CODE: 325180

RCRA INSPS IN LAST 5 YRS:

RCRA DAYS LAST EVAL: 2614

RCRA INFORMAL ENF ACTS LAST 5 YRS:

RCRA FORMAL ENF ACTS LAST 5 YRS:

RCRA DATE LAST FORMAL ACTION:

RCRA LAST PENALTY DATE:

RCRA LAST PENALTY AMT:

RCRA QTRS NONCMPL LAST 5 YRS: 0

RCRA CURR HPV/SNC FLAG: N

RCRA 3YR QRTL COMPL STATU

SDWA INFO:

SDWA ID:

SDWA SYST TYPE:

SDWA INFORMAL ENF ACTS LAST 5 YRS:

SDWA FORMAL ENF ACTS LAST 5 YRS:

SDWA CURR COMPL:

SDWA CURR HPV/SNC FLAG: N

TRIS INFO:

TRIS ID: 33605THCLR3601E

TRIS TOTAL LBS ONSITE/OFFSITE:

TRIS LBS REL ONSITE:

TRIS LBS TXFR OFFSITE:

TRIS PAST RPTS?:

FED ENF INFO:

TOTAL FEC CASES 5 YRS:

FEC LAST DATE:

FEC TOTAL PENLTY:

GRN HOUSE GAS INFO: GHG ID:

GHG EMISSIONS MT: N



Copyright © 1990-2017 Environmental Data Management, Inc.

For further information please contact us at 800-368-7376

Use of this information is strictly limited by EDM's authorization agreement, acknowledged by our clients for each report.

USEPA RESOURCE CONSERVATION AND RECOVERY ACT INFORMATION (RCRAInfo)

(NONTSD)

Report Date: 1/25/2018

NONTSD Page 1 of 2

FACILITY ID NUMBER, NAME AND LOCATION

FLD984171470
CLOROX CO
3702 E COLUMBUS DR
TAMPA, FL 33605-3219

CONTACT INFORMATION:

3702 E COLUMBUS DR
TAMPA FL 33605-3219
Contact: DENNIS DONALSON
Contact Telephone: 813-626-3125
Contact Email:
Agency Lat - Lon: 27967075 82417820

MAP ID NUMBER:

Dist (Miles):

Direction:

106

N
O
N
T
S
D

[EPA ENVIROFACTS ON LINE REPORT](#) (May Not Be Available For All Records)

RCRIS INFORMATION

NOTIFICATION DATE: 5/20/2010 **SOURCE:** INSPECTION

TSD?: NOT A TSD, VERIFIED
GEN STATUS(Fed): CONDITIONALLY EXEMPT SQG
GEN STATUS(State): CONDITIONALLY EXEMPT SQG(<100 KG PER MONTH)
MIXED WSTE GEN?: N
IMPORTER?: N
OFFSITE RECPT?: N
TRANSPORTER?: NOT A TRANSPORTER, VERIFIED
XFER FAC?: N
SHRT TRM GEN?: N
RECYCLER?: N
NON-NOTIFIER?:

UNIV WST DEST?: N
ON SITE BURNER?: N
FURNACE?: N
UNDGRND INJ?: NO UNDERGROUND INJECT
UO BURNER?: N
UO PROC?: N
UO RECY?: N
UO TRANS?: N
UO XFER?: N
UO MRKT BRN?: N
UO SPEC MRKT?: N

NOTIFICATION DATE: 2/26/2004 **SOURCE:** ANNUAL/BIENNIAL REPORT

TSD?: NOT A TSD, VERIFIED
GEN STATUS(Fed): CONDITIONALLY EXEMPT SQG
GEN STATUS(State): CONDITIONALLY EXEMPT SQG(<100 KG PER MONTH)
MIXED WSTE GEN?: N
IMPORTER?: N
OFFSITE RECPT?: N
TRANSPORTER?: NOT A TRANSPORTER, VERIFIED
XFER FAC?: N
SHRT TRM GEN?: N
RECYCLER?: N
NON-NOTIFIER?:

UNIV WST DEST?: N
ON SITE BURNER?: N
FURNACE?: N
UNDGRND INJ?: NO UNDERGROUND INJECT
UO BURNER?: N
UO PROC?: N
UO RECY?: N
UO TRANS?: N
UO XFER?: N
UO MRKT BRN?: N
UO SPEC MRKT?: N

NOTIFICATION DATE: 10/3/2003 **SOURCE:** INSPECTION

TSD?: NOT A TSD, VERIFIED
GEN STATUS(Fed): CONDITIONALLY EXEMPT SQG(<100 KG PER MONTH)
GEN STATUS(State): CONDITIONALLY EXEMPT SQG(<100 KG PER MONTH)
MIXED WSTE GEN?: N
IMPORTER?: N
OFFSITE RECPT?: N
TRANSPORTER?: NOT A TRANSPORTER, VERIFIED
XFER FAC?: N
SHRT TRM GEN?: N
RECYCLER?: N
NON-NOTIFIER?:

UNIV WST DEST?: N
ON SITE BURNER?: N
FURNACE?: N
UNDGRND INJ?: NO UNDERGROUND INJECT
UO BURNER?: N
UO PROC?: N
UO RECY?: N
UO TRANS?: N
UO XFER?: N
UO MRKT BRN?: N
UO SPEC MRKT?: N



USEPA RESOURCE CONSERVATION AND RECOVERY ACT INFORMATION (RCRAInfo)

(NONTSD)

Report Date: 1/25/2018

NONTSD Page 2 of 2

NOTIFICATION DATE: 5/4/1995 **SOURCE:** ANNUAL/BIENNIAL REPORT

TSD?: NOT A TSD, VERIFIED
GEN STATUS(Fed): CONDITIONALLY EXEMPT SQG(<100 KG PER MONTH)
GEN STATUS(State): CONDITIONALLY EXEMPT SQG(<100 KG PER MONTH)
MIXED WASTE GEN?: NO
IMPORTER?: NO
OFFSITE RECPT?:
TRANSPORTER?: NOT A TRANSPORTER, VERIFIED
XFER FAC?:
SHRT TRM GEN?:
RECYCLER?: NO
NON-NOTIFIER?:

UNIV WST DEST?: NO
ON SITE BURNER?: NO
FURNACE?: NO
UNDGRND INJ?: NO UNDERGROUND INJECT
UO BURNER?: NO
UO PROC?: NO
UO RECY?: NO
UO TRANS?: NO
UO XFER?: NO
UO MRKT BRN?: NO
UO SPEC MRKT?: NO

NOTIFICATION DATE: 5/4/1995 **SOURCE:** INSPECTION

TSD?: NOT A TSD, VERIFIED
GEN STATUS(Fed): CONDITIONALLY EXEMPT SQG(<100 KG PER MONTH)
GEN STATUS(State): CONDITIONALLY EXEMPT SQG(<100 KG PER MONTH)
MIXED WASTE GEN?: NO
IMPORTER?: NO
OFFSITE RECPT?:
TRANSPORTER?: NOT A TRANSPORTER, VERIFIED
XFER FAC?:
SHRT TRM GEN?:
RECYCLER?: NO
NON-NOTIFIER?:

UNIV WST DEST?: NO
ON SITE BURNER?: NO
FURNACE?: NO
UNDGRND INJ?: NO UNDERGROUND INJECT
UO BURNER?: NO
UO PROC?: NO
UO RECY?: NO
UO TRANS?: NO
UO XFER?: NO
UO MRKT BRN?: NO
UO SPEC MRKT?: NO

NOTIFICATION DATE: 5/4/1995 **SOURCE:** NOTIFICATION

TSD?: NOT A TSD, VERIFIED
GEN STATUS(Fed): SMALL QUANTITY GENERATOR(
GEN STATUS(State): SMALL QUANTITY GENERATOR(<1000 KG PER MONTH)
MIXED WASTE GEN?: N
IMPORTER?: N
OFFSITE RECPT?: N
TRANSPORTER?: NOT A TRANSPORTER, VERIFIED
XFER FAC?: N
SHRT TRM GEN?: N
RECYCLER?: N
NON-NOTIFIER?:

UNIV WST DEST?: N
ON SITE BURNER?: N
FURNACE?: N
UNDGRND INJ?: NO UNDERGROUND INJECT
UO BURNER?: N
UO PROC?: N
UO RECY?: N
UO TRANS?: N
UO XFER?: N
UO MRKT BRN?: N
UO SPEC MRKT?: N

VIOLATION INFO

EVAL DT: 5/20/2010 **EVAL AGCY:** STATE **EVAL TYPE:** COMPLIANCE EVALUATION INSPECTION ON-SITE
VIOL FOUND?: Y

VIOL TYPE: 262.B Generators - Manifest
VIOL DT: 05/20/2010 **VIOL DETER AGCY:** STATE **VIOL RESP AGCY:** STATE
ENF DT: **ENF AGCY:** **ENF TYPE:**
COMPL DT: 05/20/2010

EVAL DT: 10/3/2003 **EVAL AGCY:** STATE **EVAL TYPE:** COMPLIANCE EVALUATION INSPECTION ON-SITE
VIOL FOUND?: Y

VIOL TYPE: 273.B Universal Waste - Small Quantity Handlers
VIOL DT: 10/03/2003 **VIOL DETER AGCY:** STATE **VIOL RESP AGCY:** STATE
ENF DT: 10/03/2003 **ENF AGCY:** STATE **ENF TYPE:**
COMPL DT: 01/20/2004

VIOL TYPE: 273.B Universal Waste - Small Quantity Handlers
VIOL DT: 10/03/2003 **VIOL DETER AGCY:** STATE **VIOL RESP AGCY:** STATE
ENF DT: 10/03/2003 **ENF AGCY:** STATE **ENF TYPE:**
COMPL DT: 01/20/2004



Copyright © 1990-2017 Environmental Data Management, Inc.

For further information please contact us at 800-368-7376

Use of this information is strictly limited by EDM's authorization agreement, acknowledged by our clients for each report.

FDEP SITE INVESTIGATION SECTION SITES, FDEP CLEANUP SITES AND FDER SITES LIST

(STCERC)

Report Date: 1/25/2018

STCERC Page 1 of 1

FACILITY NAME AND LOCATION:

Clorox Molding
3702 East Columbus Drive
TAMPA, FL

MAP ID NUMBER:

Dist (Miles):

Direction:

106

STCERC

AGENCY SITE LAT/LON: 27.966949622320 -82.41778117054

[FDEP INFORMATION PORTAL ON LINE DOCUMENTS](#) (May Not Be Available For All Records)

FDEP SITE INVESTIGATION SECTION INFO:

SITE NO: 288

DISTRICT: SWD

ALT SITE NO:

FDEP CLEANUP SITES INFO:

FDEP CLEANUP NO:

CLEANUP SITES SOURCE:

CLEANUP SITES SOURCE ID:

CLEANUP SITES COMMENTS:

CLEANUP SITES PGM AREA:

CLEANUP SITES CATEGORY:

CLEANUP SITES REMED STATUS:

FDER SITES LIST INFO:

SITE NUMBER:

LEAD UNIT:

SUPPORT UNIT:

PROJECT MGR:

ATTORNEY:

STATUS:

STATUS DATE:



Copyright © 1990-2017 Environmental Data Management, Inc.

For further information please contact us at 800-368-7376

Use of this information is strictly limited by EDM's authorization agreement, acknowledged by our clients for each report.

FDEP LEAKING UNDERGROUND STORAGE TANKS REPORT

(LUST)

Report Date: 1/25/2018

LUST Page 1 of 2

FACILITY ID NUMBER, NAME AND LOCATION

OWNERSHIP INFO:

MAP ID NUMBER:

106

L
U
S
T

8627500. --HISTORICAL ENTRY--
CLOROX CO
3702 COLUMBUS DR E
TAMPA, FL 33605

Dist (Miles):

Direction:

COUNTY ID: 29 HILLSBOROUGH

AGCY LAT/LON(DMS):

FAC OPERATOR:

FAC TEL #:

[FDEP INFORMATION PORTAL ON LINE DOCUMENTS](#) (May Not Be Available For All Records)

FAC STATUS:

FAC TYPE: INDUSTRIAL PLANT

SCORE

SCORE EFF DT:

RANK:

SCORE WHEN RANKED:

FAC CLNUP STATUS:

DISCHARGE INFORMATION

Mapid: 106

DISCHARGE DATE:

INSPECTION DATE:

CLEANUP REQUIRED

INFO SOURCE:

DISCH CLNUP STATUS:

CONTAMINATED MEDIA?: SOIL:

SUR WATER:

GR WATER:

MON WELL:

DW WELLS CONTAMINATED:

POLLUTANT :

GALLONS

OTHER

CLEANUP WORK STATUS:

CLEANUP INFORMATION

Mapid: 106

PGM ELIG OFF:

PGM ELIG SCORE:

PGM ELIG SCORE EFF DT:

PGM ELIG R

ELIG STAT:

ELIG STAT DT:

APPL RCVD:

LOI:

ELIG LTR SNT:

REDETERM:

DEDUCT AMT:

DEDUCT PD TO DT:

COPAY AMT:

COPAY TO DT:

CAP AMT:

CLNUP PROG:

CLNUP OFF:

SITE ASSESSMENT

REMEDIAL ACTION PLAN

REMEDIAL ACTION

CLNP RESP:

FUND ELLIG:

ACTUAL COMPLETION DATE:

PAYMENT DATE:

ACTUAL COST:

CLEANUP RESP:

FUND ELLIG:

ORDER APPRV DATE:

ACTUAL COMPL DATE:

PAYMENT DATE:

ACTUAL COST:

CLEANUP RESP:

FUND ELLIG:

ACTUAL COST:

YEARS TO COMPL:

SITE REHABILITATION COMPLETION REPORT

SOURCE REMOVAL

ACTION TYPE:

SUBMIT DATE:

REVIEW DATE:

ISSUE DATE:

COMPL STATUS:

COMPL STATUS DT:

COMMENTS:

CLEANUP RESP:

FUND ELLIG:

ACTUAL COMPLETION DATE:

FREE PRODUCT REMOVAL?(Y/N):

SOIL REMOVAL? (Y/N):

SOIL TONNAGE REMOVED:

SOIL TREATMENT?(Y/N):

OTHER TREATMENT?:

ALT PROC STATUS:

ALT PROC STATUS DT:

ALT PROC COMMENT:



Copyright © 1990-2017 Environmental Data Management, Inc.

For further information please contact us at 800-368-7376

Use of this information is strictly limited by EDM's authorization agreement, acknowledged by our clients for each report.

FDEP LEAKING UNDERGROUND STORAGE TANKS REPORT

(LUST)

Report Date: 1/25/2018

LUST Page 2 of 2

TANKS Data for LUST Sites:

FACILITY ID NUMBER, NAME AND LOCATION		OWNERSHIP INFORMATION	MAP ID NUMBER:		
8627500. --HISTORICAL ENTRY-- CLOROX CO 3702 COLUMBUS DR E TAMPA, FL 33605		CONTACT TEL #: CONTACT: FACILITY TEL #: 4158476315 COUNTY ID: 29 HILLSBOROUGH	106 Dist (Miles): Direction:		
FDEP INFORMATION PORTAL ON LINE DOCUMENTS (May Not Be Available For All Records)					
FAC STATUS: CLOSED		FAC TYPE: E / Industrial Plant			
TANK #:	TANK VOL(GALS):	INST.DATE:	TANK CONTENTS:	TANK POSITION:	TANK STATUS (as of...)
1	UNKNOWN		WASTE OIL	UNDERGROUND	Removed
CONSTRUCTION TYPE: UNKNOWN					
PIPING TYPE: STEEL/GALVANIZED METAL					
LEAK MONITORING: SPCC PLAN					

T
A
N
K
S



FDEP VOLUNTARY CLEANUP SITES

(VOLCLNUP)

Report Date: 1/25/2018

VOLCLNUP Page 1 of 1

FACILITY ID NUMBER, NAME AND LOCATION:

65084
CLOROX MOLDING PLANT
3702 EAST COLUMBUS DRIVE
TAMPA, FL

COUNTY: HILLSBOROUGH
DISTRICT: SWD
AGENCY LAT: 27.9668204550285
AGENCY LON: -82.4177595014892

MAP ID NUMBER:

Dist (Miles):
Direction:

106

VOLCLNUP

[FDEP INFORMATION PORTAL ON LINE DOCUMENTS](#) (May Not Be Available For All Records)

BSRA DATA

AREA ID: AREA NAME:
ACREAGE: REMED STATUS: BSRA DATE: SRCO DATE:
COMMENTS:

WASTE CLEANUP DATA

PROJ ID: 65899 OGC NO: 90-1913 STATUS: CLOSED PRIORITY SCORE: INIT DATA RCVD: 12/21/1989
CONTAMINANTS:
OFFSITE CONTAM?: FEATURE:



USEPA/USCG-NATIONAL RESPONSE CENTER EMERGENCY RESPONSE NOTIFICATION SYSTEM LIST

(ERNS)

Report Date: 1/25/2018

ERNS Page 1 of 1

INCIDENT ID NUMBER AND LOCATION:

1168746
MANUFACTURING FACILITY
3701 EAST COLUMBUS DR
TAMPA, FL 33605

RESPONSIBLE PARTY

NEWSOM OIL CO.
ORG TYPE: PRIVATE ENTERPRISE
ORLANDO, FL 32806
RPT RCVD: 1/16/2017 3:35:46 PM
ENTRY CMPLT: 1/16/2017 3:43:47 PM
CALL TYPE: INC

MAP ID NUMBER:

Dist (Miles):
Direction:

107

ERNS

COUNTY: HILLSBOROUGH

AGENCY LAT: --

AGENCY LON: --

AGENCY STR: --

STATE AGENCY NOTIFIED:

FED AGENCY NOTIFIED:

STATE AGENCY ON SCENE:

STATE AGENCY RPT NO:

INCIDENT DATE AND TIME:

1/13/2017 5:30:00 PM

MATERIAL AND QUANTITY SPILLED:

OTHER OIL (TARAFLEX HT 5 OIL) 51 GALLON(S)

CHRIS CODE: OTH

CAS NO: 000000-00-0

UN NO:

IF REACHED WATER: NO

AMT IN WATER:

CONT RELEASE UPPER BOUNDS: /

TYPE OF INCIDENT: MOBILE

INCIDENT CAUSE: OPERATOR ERROR

INCIDENT DTG: OCCURRED

MEDIA AFFECTED: LAND

BLACKTOP PAVEMENT

DESCRIPTION TARAFLEX HT 5 OIL DISCHARGED FROM A PUMP TRUCK DUE TO AN OPEN VALVE DURING A TRANSFER OPERATION.

RESPONSE: ABSORBENTS WERE APPLIED, HAZMAT TEAM WAS NOTIFIED AND CLEANUP IS COMPLETED.

ADDL INFO:

INCIDENT DETAILS:

FIRE?: N

INJURIES?: N

AIRWAY CLOSED?: N

REL SECURED?: Y

FIRE EXT?: U

NUM INJURED:

WATERWAY CLOSED?: N

EST DURATION:

EVAC?: N

NUM HOSP:

ROAD CLOSED?: N

REL RATE: /

NUM EVAC:

FATAL?: N

TRACK CLOSED?: N

DIST-DIR FROM CITY:

RAD OF EVAC:

NUM FATAL:

BODY OF WATER:

WHO EVACUATED:

DAMAGES?: N

TRIBUTARY OF:

DAMAGE AMT:

MOBILE DETAILS:

MOBILE TYPE: COMMERCIAL TRUCK

VEH FUEL CAP:

CARGO CAP:

AMT ON BOARD:

HAZMAT CARRIER: U

CARRIER LIC: U

NONCOMPL WITH HAZMAT: U

VEHICLE NO: UNKNOWN

TRAILER NO:

TRAIN DETAILS:

TRAIN ID:

RAILROAD NAME:

TRAIN TYPE:

TRACK SPEED:

TRAIN SPEED:

TRAIN DIR:

NO OF LOCOMOTIVES:

NO OF CARS:

NO DERAILED:

NONCOMPL WITH HAZMAT:

DERAILED UNITS:



Copyright © 1990-2017 Environmental Data Management, Inc.

For further information please contact us at 800-368-7376

Use of this information is strictly limited by EDM's authorization agreement, acknowledged by our clients for each report.

FDEP LEAKING UNDERGROUND STORAGE TANKS REPORT

(LUST)

Report Date: 1/25/2018

LUST Page 1 of 3

FACILITY ID NUMBER, NAME AND LOCATION

8624850
INTERSTATE WAREHOUSES LTD
3701 E COLUMBUS DR
TAMPA, FL 33605-3218

OWNERSHIP INFO:

ACCOUNT OWNER
INTERSTATE WAREHOUSES L
5540 MARINER DR #201
TAMPA, FL 33609-
(0)-
COUNTY ID: 29 HILLSBOROUGH
AGCY LAT/LON(DMS): 27,57,58.06 82,25,3.43
FAC OPERATOR: INTERSTATE WAREHOUSES,LTD.
FAC TEL #:

MAP ID NUMBER:

Dist (Miles):
Direction:

107

L
U
S
T

[FDEP INFORMATION PORTAL ON LINE DOCUMENTS](#) (May Not Be Available For All Records)

FAC STATUS: CLOSED

FAC TYPE: C - Fuel user/Non-retail

SCORE 29 SCORE EFF DT: 3/15/2011 RANK: 11086 SCORE WHEN RANKED: 9 FAC CLNUP STATUS:

DISCHARGE INFORMATION

DISCHARGE DATE: 8/4/1988

Mapid: 107

INSPECTION DATE:

CLEANUP WORK STATUS: INACTIVE

CLEANUP REQUIRED R - CLEANUP REQUIRED

CLEANUP COMBINED:

INFO SOURCE: Z - OTHER

DISCH CLNUP STATUS: 10/9/2000 REPT - REPORT OF DISCHARGE RECEIVED

CONTAMINATED MEDIA?: SOIL: Y SUR WATER: N GR WATER: N MON WELL: N # DW WELLS CONTAMINATED: 0

POLLUTANT: M - FUEL OIL - ONSITE HEAT

GALLONS

OTHER

CLEANUP INFORMATION

Mapid: 107

PGM ELIG OFF: PCPL29 - Hillsborough County

PGM ELIG SCORE:

PGM ELIG SCORE EFF DT:

PGM ELIG R

ELIG STAT:

ELIG STAT DT:

APPL RCVD:

LOI:

ELIG LTR SNT:

REDETERM:

DEDUCT AMT:

DEDUCT PD TO DT:

COPAY AMT:

COPAY TO DT:

CAP AMT:

CLNUP PROG: PCPP-PETROLEUM CONTAMI

CLNUP OFF:

SITE ASSESSMENT

CLNP RESP: -

FUND ELLIG: -

ACTUAL COMPLETION DATE:

PAYMENT DATE:

ACTUAL COST:

REMEDIAL ACTION PLAN

CLEANUP RESP: -

FUND ELLIG: -

ORDER APPRV DATE:

ACTUAL COMPL DATE:

PAYMENT DATE:

ACTUAL COST:

REMEDIAL ACTION

CLEANUP RESP: -

FUND ELLIG: -

ACTUAL COST:

YEARS TO COMPL:

SITE REHABILITATION COMPLETION REPORT

ACTION TYPE: -

SUBMIT DATE:

REVIEW DATE:

ISSUE DATE:

COMPL STATUS: -

COMPL STATUS DT:

COMMENTS:

SOURCE REMOVAL

CLEANUP RESP: -

FUND ELLIG: -

ACTUAL COMPLETION DATE:

FREE PRODUCT REMOVAL?(Y/N):

SOIL REMOVAL?(Y/N):

SOIL TONNAGE REMOVED:

SOIL TREATMENT?(Y/N):

OTHER TREATMENT?:

ALT PROC STATUS:

ALT PROC STATUS DT:

ALT PROC COMMENT:



Copyright © 1990-2017 Environmental Data Management, Inc.

For further information please contact us at 800-368-7376

Use of this information is strictly limited by EDM's authorization agreement, acknowledged by our clients for each report.

FDEP LEAKING UNDERGROUND STORAGE TANKS REPORT

(LUST)

Report Date: 1/25/2018

LUST Page 2 of 3

DISCHARGE INFORMATION

DISCHARGE DATE: 6/23/1992

Mapid: 107

INSPECTION DATE: 8/5/1992

CLEANUP WORK STATUS: COMPLETED

CLEANUP REQUIRED: R - CLEANUP REQUIRED

CLEANUP COMBINED:

INFO SOURCE: A - ABANDONED TANK RESTORATION

DISCH CLNUP STATUS: 08/14/2013 NFA - NFA COMPLETE

CONTAMINATED MEDIA?: SOIL:

SUR WATER:

GR WATER:

MON WELL:

DW WELLS CONTAMINATED:

POLLUTANT: M - Fuel Oil - Onsite Heat

GALLONS

OTHER

CLEANUP INFORMATION

Mapid: 107

PGM ELIG OFF: PCTM5 - PETROLEUM CLEANUP TEAM 5

PGM ELIG SCORE: 29

PGM ELIG SCORE EFF DT: 3/15/2011

PGM ELIG R: 11086

ELIG STAT: E

ELIG STAT DT: 10/14/199

APPL RCVD: 6/30/1992

LOI:

ELIG LTR SNT: 10/14/1992

REDETERM: N

DEDUCT AMT: 500

DEDUCT PD TO DT: 0

COPAY AMT: 0

COPAY TO DT: 0

CAP AMT:

CLNUP PROG: A - ABANDONED TANK RESTO

CLNUP OFF: PCTM5 - PETROLEUM CLEANUP TEAM 5

SITE ASSESSMENT

CLNP RESP: ST - STATE

FUND ELLIG: -

ACTUAL COMPLETION DATE:

PAYMENT DATE:

ACTUAL COST:

REMEDIAL ACTION PLAN

CLEANUP RESP: ST - STATE

FUND ELLIG: -

ORDER APPRV DATE:

ACTUAL COMPL DATE:

PAYMENT DATE:

ACTUAL COST:

REMEDIAL ACTION

CLEANUP RESP: ST - STATE

FUND ELLIG: -

ACTUAL COST:

YEARS TO COMPL: 0

SITE REHABILITATION COMPLETION REPORT

ACTION TYPE: NFA - NO FURTHER ACTION

SUBMIT DATE: 05-15-2013

REVIEW DATE: 05-20-2013

ISSUE DATE: 08-14-2013

COMPL STATUS: A - APPROVED

COMPL STATUS DT: 08-14-2013

COMMENTS:

SOURCE REMOVAL

CLEANUP RESP: -

FUND ELLIG: -

ACTUAL COMPLETION DATE:

FREE PRODUCT REMOVAL?(Y/N):

SOIL REMOVAL? (Y/N):

SOIL TONNAGE REMOVED:

SOIL TREATMENT?(Y/N):

OTHER TREATMENT?:

ALT PROC STATUS:

ALT PROC STATUS DT:

ALT PROC COMMENT:



Copyright © 1990-2017 Environmental Data Management, Inc.

For further information please contact us at 800-368-7376

Use of this information is strictly limited by EDM's authorization agreement, acknowledged by our clients for each report.

FDEP LEAKING UNDERGROUND STORAGE TANKS REPORT

(LUST)

Report Date: 1/25/2018

LUST Page 3 of 3

TANKS Data for LUST Sites:

FACILITY ID NUMBER, NAME AND LOCATION		OWNERSHIP INFORMATION		MAP ID NUMBER: 107	
8624850 INTERSTATE WAREHOUSES LTD 3701 E COLUMBUS DR TAMPA, FL 33605		INTERSTATE WAREHOUSES LTD 5540 MARINER DR #201 TAMPA, FL 33609 CONTACT TEL #: (000) 000-0000 CONTACT: GEORGE W. LACKEY FACILITY TEL #: COUNTY ID: 29 HILLSBOROUGH		Dist (Miles): Direction:	
FDEP INFORMATION PORTAL ON LINE DOCUMENTS (May Not Be Available For All Records)					
FAC STATUS: CLOSED		FAC TYPE: Fuel user/Non-retail			
TANK #:	TANK VOL(GALS):	INST.DATE:	TANK CONTENTS:	TANK POSITION:	TANK STATUS (as of...)
1	2000		Vehicular Diesel	UNDERGROUND	REMOVED 31-Aug-1988
CONSTRUCTION TYPE: STEEL PIPING TYPE: LEAK MONITORING: UNKNOWN					
TANK #:	TANK VOL(GALS):	INST.DATE:	TANK CONTENTS:	TANK POSITION:	TANK STATUS (as of...)
2	1000	01-Jul-1963	Vehicular Diesel	UNDERGROUND	REMOVED 31-Aug-1988
CONSTRUCTION TYPE: STEEL PIPING TYPE: LEAK MONITORING: UNKNOWN					

T
A
N
K
S



USEPA ENFORCEMENT AND COMPLIANCE HISTORY

(ECHO)

Report Date: 1/25/2018

ECHO Page 1 of 2

FRS ID NUMBER, NAME AND LOCATION:

110022411200
US GREENFIBER LLC
3701 E COLUMBUS DR
TAMPA, FL 33605

EPA REG: 04
TRIBAL?: N
FED FAC?: N
COUNTY: HILLSBOROUGH
AGENCY LAT/LON: 27.96673/ -82.41753

MAP ID NUMBER:

Dist (Miles):
Direction:

107

ECHO

ECHO ON LINE REPORTS (May Not Be Available For All Records)

GENERAL FACILITY INFO:

AFS ID?: N
NPDES ID?: Y
SDWISID?: N
RCRAInfo ID?: N
TRIS ID?: N
GHG ID?: N
FAC SIC CODES: 2679
FAC NAICS CODES: 322299
TRIS REPORTER?:
FIPS CODE: FL057
HUC CODE: 03100206
AIR NAA?
WBD CODE:
CONG DIST: 14
CENSUS BLK: 12057003600402
MAJ FAC?:
ACTV PERM?: Y
% MINORITY WITHIN 3 MI: 77.49
POP /SQ MI WITHIN 3 MI: 2760.78
TRIBAL WITHIN 25 MI: Seminole Tribe of
Florida - 3.2 mile(s)

INSPS IN 5 YRS: 0
LAST INSP: 1/27/2012
DAYS LAST INSP:
INFORMAL ENF ACTS LAST 5 YRS : 0
LAST INFORMAL ENF ACT :
FORMAL ENF ACTS LAST 5 YRS : 0
LAST FORMAL ENF ACT :
PENALTIES ASSESSED LAST 5 YRS : 0
TOTAL PENALTIES ASSESSED : 0
LAST PENALTY AMT :

QTRS NONCMPL LAST 5 YRS: 0
PGMS IN NONCOMPL: 0
CURR COMPL: No Violation
CURR IN SNC?: N
3YR QRTLY COMPL STATUS:

LAST EPA INSP:
LAST STATE INSP: 1/27/2012
LAST FORMAL EPA ENF:
LAST FORMAL STATE ENF:
LAST INFORMAL EPA ENF:
LAST INFORMAL STATE ENF:
FAC FED AGENCY:
FAC IMP WATERS DISCHARGER:

CLEAN AIR ACT INFO:

ICIS AIR ID:
CAA PERMIT TYPE:
NAICS CODE:
SIC CODE:
CAA INSPS IN LAST 5 YRS:
CAA DAYS LAST INSPN:
CAA INFORMAL ENF ACTS LAST 5 YRS:
CAA FORMAL ENF ACTS LAST 5 YRS:
CAA DATE LAST FORMAL ACTION:

CAA TOTAL PENALTIES:
CAA LAST PENALTY DATE:
CAA LAST PENALTY AMT:
CAA QTRS NONCMPL LAST 5 YRS:

CAA CURR COMPL:
CAA CURR HPV/SNC FLAG: N
CAA 3YR QRTLY COMPL STATUS:

CLEAN WATER ACT INFO:

NPDES ID: FLR05G490
CWA PERMIT TYPE: Minor
NAICS CODE:
SIC CODE: 2679
CWA INSPS IN LAST 5 YRS:
CWA DAYS LAST INSPN: 1997
CWA INFORMAL ENF ACTS LAST 5 YRS:
CWA FORMAL ENF ACTS LAST 5 YRS:
CWA DATE LAST FORMAL ACTION:

CWA TOTAL PENALTIES:
CWA LAST PENALTY DATE:
CWA LAST PENALTY AMT:
CWA QTRS NONCMPL LAST 5 YRS: 0

CWA CURR COMPL: No Violation
CWA CURR HPV/SNC FLAG: N
CWA 3YR QRTLY COMPL STATUS:
CWA 3YR QRTS EFFL EXCEED:

RCRIS INFO:

RCRA ID:

RCRA TOTAL PENALTIES:

RCRA CURR COMPL:



Copyright © 1990-2017 Environmental Data Management, Inc.

For further information please contact us at 800-368-7376

Use of this information is strictly limited by EDM's authorization agreement, acknowledged by our clients for each report.

USEPA ENFORCEMENT AND COMPLIANCE HISTORY

(ECHO)

Report Date: 1/25/2018

ECHO Page 2 of 2

RCRA PERMIT TYPE:

NAICS CODE:

RCRA INSPS IN LAST 5 YRS:

RCRA DAYS LAST EVAL:

RCRA INFORMAL ENF ACTS LAST 5 YRS:

RCRA FORMAL ENF ACTS LAST 5 YRS:

RCRA DATE LAST FORMAL ACTION:

RCRA LAST PENALTY DATE:

RCRA LAST PENALTY AMT:

RCRA QTRS NONCMPL LAST 5 YRS:

RCRA CURR HPV/SNC FLAG: N

RCRA 3YR QRTL COMPL STATU

SDWA INFO:

SDWA ID:

SDWA SYST TYPE:

SDWA INFORMAL ENF ACTS LAST 5 YRS:

SDWA FORMAL ENF ACTS LAST 5 YRS:

SDWA CURR COMPL:

SDWA CURR HPV/SNC FLAG: N

TRIS INFO:

TRIS ID: 33605SGRNF371EC

TRIS TOTAL LBS ONSITE/OFFSITE:

TRIS LBS REL ONSITE:

TRIS LBS TXFR OFFSITE:

TRIS PAST RPTS?:

FED ENF INFO:

TOTAL FEC CASES 5 YRS:

FEC LAST DATE:

FEC TOTAL PENLTY:

GRN HOUSE GAS INFO:

GHG ID:

GHG EMISSIONS MT: N



Copyright © 1990-2017 Environmental Data Management, Inc.

For further information please contact us at 800-368-7376

Use of this information is strictly limited by EDM's authorization agreement, acknowledged by our clients for each report.

FDEP SOLID WASTE FACILITIES LIST

(SLDWST)

Report Date: 1/25/2018

SLDWST Page 1 of 1

FACILITY ID, NAME AND LOCATION:

96056
CHARLES SILLIMAN TRUCKING
2202 N 38 ST
TAMPA, FL 33605

DISTRICT SWD
COUNTY HILLSBOROUGH
SEC/TWN/RN //
AGENCY LAT: ::
AGENCY LON: ::

MAP ID NUMBER:

Dist (Miles):

Direction:

108

SLDWST

RESP AUTHORITY:

SITE CONTACT:

LAND OWNER:

, 33605

FACILITY CLASS: 754/WASTE TIRE COLLECTOR

CLASS STATUS: INACTIVE (I)

[FDEP INFORMATION PORTAL ON LINE DOCUMENTS](#) (May Not Be Available For All Records)

[FDEP INFORMATION PORTAL ON LINE REPORTS](#) (May Not Be Available For All Records)



Copyright © 1990-2017 Environmental Data Management, Inc.

For further information please contact us at 800-368-7376

Use of this information is strictly limited by EDM's authorization agreement, acknowledged by our clients for each report.

FDEP STORAGE TANKS REPORT

(TANKS)

Report Date: 1/25/2018

TANKS Page 1 of 1

FACILITY ID NUMBER, NAME AND LOCATION

9804855
VINELAND CONSTRUCTION PROPERTY
2202 N 38TH ST
TAMPA, FL 33605

OWNERSHIP INFORMATION

CONTACT TEL #:
CONTACT:
COUNTY: 29 HILLSBOROUGH
AGCY LAT/LON: /

FACILITY TEL #: (856) 794-4509

MAP ID NUMBER:

Dist (Miles):

Direction:

108

T
A
N
K
S

[FDEP INFORMATION PORTAL ON LINE DOCUMENTS](#) (May Not Be Available For All Records)

FAC STATUS: CLOSED

FAC TYPE: Fuel user/Non-retail

<u>TANK #:</u>	<u>TANK VOL(GALS):</u>	<u>INST.DATE:</u>	<u>TANK CONTENTS:</u>	<u>TANK POSITION:</u>	<u>TANK STATUS (as of...)</u>
1	10000		Vehicular Diesel	UNDERGROUND	REMOVED 01-Jan-1992

CONSTRUCTION TYPE:

PIPING TYPE:

LEAK MONITORING:

<u>TANK #:</u>	<u>TANK VOL(GALS):</u>	<u>INST.DATE:</u>	<u>TANK CONTENTS:</u>	<u>TANK POSITION:</u>	<u>TANK STATUS (as of...)</u>
2	6000		Leaded Gas	UNDERGROUND	REMOVED 01-Jan-1992

CONSTRUCTION TYPE:

PIPING TYPE:

LEAK MONITORING:



Copyright © 1990-2017 Environmental Data Management, Inc.

For further information please contact us at 800-368-7376

Use of this information is strictly limited by EDM's authorization agreement, acknowledged by our clients for each report.

USEPA RESOURCE CONSERVATION AND RECOVERY ACT INFORMATION (RCRAInfo)

(NONTSD)

Report Date: 1/25/2018

NONTSD Page 1 of 1

FACILITY ID NUMBER, NAME AND LOCATION

FLD982129835
BOCA AUTO RADIATOR INC
3801 E 11TH AVE
TAMPA, FL 33605-4556

CONTACT INFORMATION:

3801 E 11TH AVE
TAMPA FL 33605-4556
Contact: ROBERT BOEZI
Contact Telephone: 813-626-7474
Contact Email:
Agency Lat - Lon: 27962959 82416856

MAP ID NUMBER:

Dist (Miles):
Direction:

109

N
O
N
T
S
D

[EPA ENVIROFACTS ON LINE REPORT](#) (May Not Be Available For All Records)

RCRIS INFORMATION

NOTIFICATION DATE: 10/13/2008 **SOURCE:** INSPECTION

TSD?: NOT A TSD,VERIFIED
GEN STATUS(Fed): NOT A GENERATOR-VERIFIED
GEN STATUS(State): NOT A GENERATOR-VERIFIED
MIXED WSTE GEN?: N
IMPORTER?: N
OFFSITE RECPT?: N
TRANSPORTER?: NOT A TRANSPORTER,VERIFIED
XFER FAC?: N
SHRT TRM GEN?: N
RECYCLER?: N
NON-NOTIFIER?:

UNIV WST DEST?: N
ON SITE BURNER?: N
FURNACE?: N
UNDGRND INJ?: NO UNDERGROUND INJECT
UO BURNER?: N
UO PROC?: N
UO RECY?: N
UO TRANS?: N
UO XFER?: N
UO MRKT BRN?: N
UO SPEC MRKT?: N

NOTIFICATION DATE: 2/12/1990 **SOURCE:** NOTIFICATION

TSD?: NOT A TSD,VERIFIED
GEN STATUS(Fed): SMALL QUANTITY GENERATOR(
GEN STATUS(State): SMALL QUANTITY GENERATOR(<1000 KG PER MONTH)
MIXED WSTE GEN?: N
IMPORTER?: N
OFFSITE RECPT?: N
TRANSPORTER?: NOT A TRANSPORTER,VERIFIED
XFER FAC?: N
SHRT TRM GEN?: N
RECYCLER?: N
NON-NOTIFIER?:

UNIV WST DEST?: N
ON SITE BURNER?: N
FURNACE?: N
UNDGRND INJ?: NO UNDERGROUND INJECT
UO BURNER?: N
UO PROC?: N
UO RECY?: N
UO TRANS?: N
UO XFER?: N
UO MRKT BRN?: N
UO SPEC MRKT?: N



Copyright © 1990-2017 Environmental Data Management, Inc.

For further information please contact us at 800-368-7376

Use of this information is strictly limited by EDM's authorization agreement, acknowledged by our clients for each report.

USEPA ENFORCEMENT AND COMPLIANCE HISTORY

(ECHO)

Report Date: 1/25/2018

ECHO Page 1 of 2

FRS ID NUMBER, NAME AND LOCATION:

110005586419
BOCA AUTO RADIATOR INC
3801 E 11TH AVE
TAMPA, FL 33605

EPA REG: 04
TRIBAL?: N
FED FAC?:
COUNTY: HILLSBOROUGH
AGENCY LAT/LON: 27.963262/ -82.416722

MAP ID NUMBER:

Dist (Miles):
Direction:

109

ECHO

[ECHO ON LINE REPORTS](#) (May Not Be Available For All Records)

GENERAL FACILITY INFO:

AFS ID?: N
NPDES ID?: N
SDWISID?: N
RCRAInfo ID?: Y
TRIS ID?: N
GHG ID?: N
FAC SIC CODES:
FAC NAICS CODES:
TRIS REPORTER?:
FIPS CODE: 12057
HUC CODE: 03100206
AIR NAA?
WBD CODE:
CONG DIST: 14
CENSUS BLK: 12057003800200
MAJ FAC?:
ACTV PERM?: Y
% MINORITY WITHIN 3 MI: 77.343
POP /SQ MI WITHIN 3 MI: 2670.69
TRIBAL WITHIN 25 MI: Seminole Tribe of
Florida - 3.3 mile(s)

INSPS IN 5 YRS: 0
LAST INSP:
DAYS LAST INSP:
INFORMAL ENF ACTS LAST 5 YRS : 0
LAST INFORMAL ENF ACT :
FORMAL ENF ACTS LAST 5 YRS : 0
LAST FORMAL ENF ACT :
PENALTIES ASSESSED LAST 5 YRS : 0
TOTAL PENALTIES ASSESSED : 0
LAST PENALTY AMT :

QTRS NONCMPL LAST 5 YRS: 0
PGMS IN NONCOMPL: 0
CURR COMPL: No Violation
CURR IN SNC?: N
3YR QRTLY COMPL STATUS:

LAST EPA INSP:
LAST STATE INSP:
LAST FORMAL EPA ENF:
LAST FORMAL STATE ENF:
LAST INFORMAL EPA ENF:
LAST INFORMAL STATE ENF:
FAC FED AGENCY:
FAC IMP WATERS DISCHARGER:

CLEAN AIR ACT INFO:

ICIS AIR ID:
CAA PERMIT TYPE:
NAICS CODE:
SIC CODE:
CAA INSPS IN LAST 5 YRS:
CAA DAYS LAST INSPN:
CAA INFORMAL ENF ACTS LAST 5 YRS:
CAA FORMAL ENF ACTS LAST 5 YRS:
CAA DATE LAST FORMAL ACTION:

CAA TOTAL PENALTIES:
CAA LAST PENALTY DATE:
CAA LAST PENALTY AMT:
CAA QTRS NONCMPL LAST 5 YRS:

CAA CURR COMPL:
CAA CURR HPV/SNC FLAG: N
CAA 3YR QRTLY COMPL STATUS:

CLEAN WATER ACT INFO:

NPDES ID:
CWA PERMIT TYPE:
NAICS CODE:
SIC CODE:
CWA INSPS IN LAST 5 YRS:
CWA DAYS LAST INSPN:
CWA INFORMAL ENF ACTS LAST 5 YRS:
CWA FORMAL ENF ACTS LAST 5 YRS:
CWA DATE LAST FORMAL ACTION:

CWA TOTAL PENALTIES:
CWA LAST PENALTY DATE:
CWA LAST PENALTY AMT:
CWA QTRS NONCMPL LAST 5 YRS:

CWA CURR COMPL:
CWA CURR HPV/SNC FLAG: N
CWA 3YR QRTLY COMPL STATUS:
CWA 3YR QRTS EFFL EXCEED:

RCRIS INFO:

RCRA ID: FLD982129835

RCRA TOTAL PENALTIES:

RCRA CURR COMPL: No Violation



Copyright © 1990-2017 Environmental Data Management, Inc.
For further information please contact us at 800-368-7376

Use of this information is strictly limited by EDM's authorization agreement, acknowledged by our clients for each report.

USEPA ENFORCEMENT AND COMPLIANCE HISTORY

(ECHO)

Report Date: 1/25/2018

ECHO Page 2 of 2

RCRA PERMIT TYPE: SQG

NAICS CODE:

RCRA INSPS IN LAST 5 YRS:

RCRA DAYS LAST EVAL:

RCRA INFORMAL ENF ACTS LAST 5 YRS:

RCRA FORMAL ENF ACTS LAST 5 YRS:

RCRA DATE LAST FORMAL ACTION:

RCRA LAST PENALTY DATE:

RCRA LAST PENALTY AMT:

RCRA QTRS NONCMPL LAST 5 YRS: 0

RCRA CURR HPV/SNC FLAG: N

RCRA 3YR QRTL COMPL STATU

SDWA INFO:

SDWA ID:

SDWA SYST TYPE:

SDWA INFORMAL ENF ACTS LAST 5 YRS:

SDWA FORMAL ENF ACTS LAST 5 YRS:

SDWA CURR COMPL:

SDWA CURR HPV/SNC FLAG: N

TRIS INFO:

TRIS ID:

TRIS TOTAL LBS ONSITE/OFFSITE:

TRIS LBS REL ONSITE:

TRIS LBS TXFR OFFSITE:

TRIS PAST RPTS?:

FED ENF INFO:

TOTAL FEC CASES 5 YRS:

FEC LAST DATE:

FEC TOTAL PENLTY:

GRN HOUSE GAS INFO:

GHG ID:

GHG EMISSIONS MT: N



Copyright © 1990-2017 Environmental Data Management, Inc.

For further information please contact us at 800-368-7376

Use of this information is strictly limited by EDM's authorization agreement, acknowledged by our clients for each report.

USEPA RESOURCE CONSERVATION AND RECOVERY ACT INFORMATION (RCRAInfo)

(NONTSD)

Report Date: 1/25/2018

NONTSD Page 1 of 1

FACILITY ID NUMBER, NAME AND LOCATION

FLD984244780
DYNOTEC PLASTICS INC
2211 N 38TH ST
TAMPA, FL 33605-4539

CONTACT INFORMATION:

2211 N 38TH ST
TAMPA FL 33605-4550
Contact: MIKE JERRORICH
Contact Telephone: 813-247-5811
Contact Email:
Agency Lat - Lon: 27964118 82416748

MAP ID NUMBER:

Dist (Miles):
Direction:

110

N
O
N
T
S
D

[EPA ENVIROFACTS ON LINE REPORT](#) (May Not Be Available For All Records)

RCRIS INFORMATION

NOTIFICATION DATE: 5/15/2013 **SOURCE:** INSPECTION

TSD?: NOT A TSD, VERIFIED
GEN STATUS(Fed): NOT A GENERATOR-VERIFIED
GEN STATUS(State): NOT A GENERATOR-VERIFIED
MIXED WSTE GEN?: N
IMPORTER?: N
OFFSITE RECPT?: N
TRANSPORTER?: NOT A TRANSPORTER, VERIFIED
XFER FAC?: N
SHRT TRM GEN?: N
RECYCLER?: N
NON-NOTIFIER?:

UNIV WST DEST?: N
ON SITE BURNER?: N
FURNACE?: N
UNDGRND INJ?: NO UNDERGROUND INJECT
UO BURNER?: N
UO PROC?: N
UO RECY?: N
UO TRANS?: N
UO XFER?: N
UO MRKT BRN?: N
UO SPEC MRKT?: N

NOTIFICATION DATE: 9/1/1992 **SOURCE:** NOTIFICATION

TSD?: NOT A TSD, VERIFIED
GEN STATUS(Fed): SMALL QUANTITY GENERATOR(
GEN STATUS(State): SMALL QUANTITY GENERATOR(<1000 KG PER MONTH)
MIXED WSTE GEN?: N
IMPORTER?: N
OFFSITE RECPT?: N
TRANSPORTER?: NOT A TRANSPORTER, VERIFIED
XFER FAC?: N
SHRT TRM GEN?: N
RECYCLER?: N
NON-NOTIFIER?:

UNIV WST DEST?: N
ON SITE BURNER?: N
FURNACE?: N
UNDGRND INJ?: NO UNDERGROUND INJECT
UO BURNER?: N
UO PROC?: N
UO RECY?: N
UO TRANS?: N
UO XFER?: N
UO MRKT BRN?: N
UO SPEC MRKT?: N



USEPA ENFORCEMENT AND COMPLIANCE HISTORY

(ECHO)

Report Date: 1/25/2018

ECHO Page 1 of 2

FRS ID NUMBER, NAME AND LOCATION:

110005619303
KAMALA AUTO TRADE
2211 N 38TH ST
TAMPA, FL 33605

EPA REG: 04
TRIBAL?: N
FED FAC?:
COUNTY: HILLSBOROUGH
AGENCY LAT/LON: 27.964421/ -82.416614

MAP ID NUMBER:

Dist (Miles):
Direction:

110

ECHO

[ECHO ON LINE REPORTS](#) (May Not Be Available For All Records)

GENERAL FACILITY INFO:

AFS ID?: N
NPDES ID?: N
SDWISID?: N
RCRAInfo ID?: Y
TRIS ID?: N
GHG ID?: N
FAC SIC CODES:
FAC NAICS CODES: 326199
TRIS REPORTER?:
FIPS CODE: 12057
HUC CODE: 03100206
AIR NAA?
WBD CODE:
CONG DIST: 14
CENSUS BLK: 12057003800200
MAJ FAC?:
ACTV PERM?:
% MINORITY WITHIN 3 MI: 77.522
POP /SQ MI WITHIN 3 MI: 2699.55
TRIBAL WITHIN 25 MI: Seminole Tribe of
Florida - 3.2 mile(s)

INSPS IN 5 YRS: 1
LAST INSP: 5/14/2013
DAYS LAST INSP:
INFORMAL ENF ACTS LAST 5 YRS : 0
LAST INFORMAL ENF ACT :
FORMAL ENF ACTS LAST 5 YRS : 0
LAST FORMAL ENF ACT :
PENALTIES ASSESSED LAST 5 YRS : 0
TOTAL PENALTIES ASSESSED : 0
LAST PENALTY AMT :

QTRS NONCMPL LAST 5 YRS: 0
PGMS IN NONCOMPL: 0
CURR COMPL: No Violation
CURR IN SNC?: N
3YR QRTLY COMPL STATUS:

LAST EPA INSP:
LAST STATE INSP: 5/14/2013
LAST FORMAL EPA ENF:
LAST FORMAL STATE ENF:
LAST INFORMAL EPA ENF:
LAST INFORMAL STATE ENF:
FAC FED AGENCY:
FAC IMP WATERS DISCHARGER:

CLEAN AIR ACT INFO:

ICIS AIR ID:
CAA PERMIT TYPE:
NAICS CODE:
SIC CODE:
CAA INSPS IN LAST 5 YRS:
CAA DAYS LAST INSPN:
CAA INFORMAL ENF ACTS LAST 5 YRS:
CAA FORMAL ENF ACTS LAST 5 YRS:
CAA DATE LAST FORMAL ACTION:

CAA TOTAL PENALTIES:
CAA LAST PENALTY DATE:
CAA LAST PENALTY AMT:
CAA QTRS NONCMPL LAST 5 YRS:

CAA CURR COMPL:
CAA CURR HPV/SNC FLAG: N
CAA 3YR QRTLY COMPL STATUS:

CLEAN WATER ACT INFO:

NPDES ID:
CWA PERMIT TYPE:
NAICS CODE:
SIC CODE:
CWA INSPS IN LAST 5 YRS:
CWA DAYS LAST INSPN:
CWA INFORMAL ENF ACTS LAST 5 YRS:
CWA FORMAL ENF ACTS LAST 5 YRS:
CWA DATE LAST FORMAL ACTION:

CWA TOTAL PENALTIES:
CWA LAST PENALTY DATE:
CWA LAST PENALTY AMT:
CWA QTRS NONCMPL LAST 5 YRS:

CWA CURR COMPL:
CWA CURR HPV/SNC FLAG: N
CWA 3YR QRTLY COMPL STATUS:
CWA 3YR QRTS EFFL EXCEED:

RCRIS INFO:

RCRA ID: FLD984244780

RCRA TOTAL PENALTIES:

RCRA CURR COMPL: No Violation



Copyright © 1990-2017 Environmental Data Management, Inc.
For further information please contact us at 800-368-7376

Use of this information is strictly limited by EDM's authorization agreement, acknowledged by our clients for each report.

USEPA ENFORCEMENT AND COMPLIANCE HISTORY

(ECHO)

Report Date: 1/25/2018

ECHO Page 2 of 2

RCRA PERMIT TYPE: Other

NAICS CODE: 326199

RCRA INSPS IN LAST 5 YRS: 1

RCRA DAYS LAST EVAL: 1524

RCRA INFORMAL ENF ACTS LAST 5 YRS:

RCRA FORMAL ENF ACTS LAST 5 YRS:

RCRA DATE LAST FORMAL ACTION:

RCRA LAST PENALTY DATE:

RCRA LAST PENALTY AMT:

RCRA QTRS NONCMPL LAST 5 YRS: 0

RCRA CURR HPV/SNC FLAG: N

RCRA 3YR QRTL COMPL STATU

SDWA INFO:

SDWA ID:

SDWA SYST TYPE:

SDWA INFORMAL ENF ACTS LAST 5 YRS:

SDWA FORMAL ENF ACTS LAST 5 YRS:

SDWA CURR COMPL:

SDWA CURR HPV/SNC FLAG: N

TRIS INFO:

TRIS ID:

TRIS TOTAL LBS ONSITE/OFFSITE:

TRIS LBS REL ONSITE:

TRIS LBS TXFR OFFSITE:

TRIS PAST RPTS?:

FED ENF INFO:

TOTAL FEC CASES 5 YRS:

FEC LAST DATE:

FEC TOTAL PENLTY:

GRN HOUSE GAS INFO:

GHG ID:

GHG EMISSIONS MT: N



Copyright © 1990-2017 Environmental Data Management, Inc.

For further information please contact us at 800-368-7376

Use of this information is strictly limited by EDM's authorization agreement, acknowledged by our clients for each report.

FDEP LEAKING UNDERGROUND STORAGE TANKS REPORT

(LUST)

Report Date: 1/25/2018

LUST Page 1 of 2

FACILITY ID NUMBER, NAME AND LOCATION

9600160
CHEVRON #48105
3908 E 10TH AVE
TAMPA, FL 33605-

OWNERSHIP INFO:

ACCOUNT OWNER
CHEVRON PRODUCTS CO
PO BOX 6004 ATTN: PERMIT DESK
SAN RAMON, CA 94583-
(925)842-9002
COUNTY ID: 29 HILLSBOROUGH
AGCY LAT/LON(DMS): 27,57,46.36 82,24,55.48
FAC OPERATOR:
FAC TEL #:

MAP ID NUMBER:

Dist (Miles):
Direction:

111

L
U
S
T

FDEP INFORMATION PORTAL ON LINE DOCUMENTS (May Not Be Available For All Records)

FAC STATUS: CLOSED

FAC TYPE: A - Retail Station

SCORE 25

SCORE EFF DT: 11/4/1997

RANK:

SCORE WHEN RANKED:

FAC CLNUP STATUS:

DISCHARGE INFORMATION

DISCHARGE DATE: 8/12/1992

Mapid: 111

INSPECTION DATE: 5/24/1996

CLEANUP WORK STATUS: COMPLETED

CLEANUP REQUIRED R - CLEANUP REQUIRED

CLEANUP COMBINED:

INFO SOURCE: D - DISCHARGE NOTIFICATION

DISCH CLNUP STATUS: 04/15/1993 NFA - NFA COMPLETE

CONTAMINATED MEDIA?: SOIL: Y SUR WATER: N GR WATER: N MON WELL: N # DW WELLS CONTAMINATED: 0

POLLUTANT: Z - Other Non Regulated

GALLONS OTHER UNKNOWN

CLEANUP INFORMATION

Mapid: 111

PGM ELIG OFF: PCLP29 - HILLSBOROUGH ENVIRONMENTAL PROTECTION COMMISSION

PGM ELIG SCORE: 25

PGM ELIG SCORE EFF DT: 11/4/1997

PGM ELIG R

ELIG STAT: P

ELIG STAT DT: 6/11/1996

APPL RCVD: 2/9/1996

LOI: 2/9/1996

ELIG LTR SNT: 6/11/1996

REDETERM: N

DEDUCT AMT: 500

DEDUCT PD TO DT: 500

COPAY AMT: 0

COPAY TO DT: 0

CAP AMT:

CLNUP PROG: A - ABANDONED TANK RESTO CLNUP OFF: PCLP29 - HILLSBOROUGH ENVIRONMENTAL PROTECTION COMMISSION

SITE ASSESSMENT

CLNP RESP: -

FUND ELLIG: -

ACTUAL COMPLETION DATE:

PAYMENT DATE:

ACTUAL COST:

REMEDIAL ACTION PLAN

CLEANUP RESP: -

FUND ELLIG: -

ORDER APPRV DATE:

ACTUAL COMPL DATE:

PAYMENT DATE:

ACTUAL COST:

REMEDIAL ACTION

CLEANUP RESP: -

FUND ELLIG: -

ACTUAL COST:

YEARS TO COMPL: 0

SITE REHABILITATION COMPLETION REPORT

ACTION TYPE: NFA - NO FURTHER ACTION

SUBMIT DATE: 03-03-1993

REVIEW DATE: 04-06-1993

ISSUE DATE: 04-15-1993

COMPL STATUS: A - APPROVED

COMPL STATUS DT: 04-06-1993

COMMENTS:

SOURCE REMOVAL

CLEANUP RESP: -

FUND ELLIG: -

ACTUAL COMPLETION DATE:

FREE PRODUCT REMOVAL?(Y/N):

SOIL REMOVAL?(Y/N):

SOIL TONNAGE REMOVED:

SOIL TREATMENT?(Y/N):

OTHER TREATMENT?:

ALT PROC STATUS:

ALT PROC STATUS DT:

ALT PROC COMMENT:



Copyright © 1990-2017 Environmental Data Management, Inc.

For further information please contact us at 800-368-7376

Use of this information is strictly limited by EDM's authorization agreement, acknowledged by our clients for each report.

FDEP LEAKING UNDERGROUND STORAGE TANKS REPORT

(LUST)

Report Date: 1/25/2018

LUST Page 2 of 2

TANKS Data for LUST Sites:

FACILITY ID NUMBER, NAME AND LOCATION		OWNERSHIP INFORMATION		MAP ID NUMBER: 111	
9600160 CHEVRON #48105 3908 E 10TH AVE TAMPA, FL 33605		CHEVRON PRODUCTS CO PO BOX 6004 ATTN: PERMIT DESK SAN RAMON, CA 94583 CONTACT TEL #: (925) 842-9002 CONTACT: KEVIN CHARLES FACILITY TEL #: COUNTY ID: 29 HILLSBOROUGH		Dist (Miles): Direction:	
FDEP INFORMATION PORTAL ON LINE DOCUMENTS (May Not Be Available For All Records)					
FAC STATUS: CLOSED		FAC TYPE: Retail Station			
TANK #:	TANK VOL(GALS):	INST.DATE:	TANK CONTENTS:	TANK POSITION:	TANK STATUS (as of...)
1	3000		Leaded Gas	UNDERGROUND	REMOVED 01-Jan-1976
CONSTRUCTION TYPE: STEEL PIPING TYPE: LEAK MONITORING: UNKNOWN					
TANK #:	TANK VOL(GALS):	INST.DATE:	TANK CONTENTS:	TANK POSITION:	TANK STATUS (as of...)
2	3000		Leaded Gas	UNDERGROUND	REMOVED 01-Jan-1976
CONSTRUCTION TYPE: STEEL PIPING TYPE: LEAK MONITORING: UNKNOWN					
TANK #:	TANK VOL(GALS):	INST.DATE:	TANK CONTENTS:	TANK POSITION:	TANK STATUS (as of...)
3	3000		Unleaded Gas	UNDERGROUND	REMOVED 01-Jan-1976
CONSTRUCTION TYPE: STEEL PIPING TYPE: LEAK MONITORING: UNKNOWN					
TANK #:	TANK VOL(GALS):	INST.DATE:	TANK CONTENTS:	TANK POSITION:	TANK STATUS (as of...)
4	3000		Unleaded Gas	UNDERGROUND	REMOVED 01-Jan-1976
CONSTRUCTION TYPE: STEEL PIPING TYPE: LEAK MONITORING: UNKNOWN					
TANK #:	TANK VOL(GALS):	INST.DATE:	TANK CONTENTS:	TANK POSITION:	TANK STATUS (as of...)
5	550		Waste Oil	UNDERGROUND	REMOVED 01-Jan-1976
CONSTRUCTION TYPE: STEEL PIPING TYPE: LEAK MONITORING: UNKNOWN					

T
A
N
K
S



Copyright © 1990-2017 Environmental Data Management, Inc.

For further information please contact us at 800-368-7376

Use of this information is strictly limited by EDM's authorization agreement, acknowledged by our clients for each report.

FDEP LEAKING UNDERGROUND STORAGE TANKS REPORT

(LUST)

Report Date: 1/25/2018

LUST Page 1 of 3

FACILITY ID NUMBER, NAME AND LOCATION

8625265
CITGO 40TH
2610 N 40TH ST
TAMPA, FL 33605-3209

OWNERSHIP INFO:

ACCOUNT OWNER
2610 PROPERTIES LLC
823 BAYOU VIEW DR ATTN: STORAG
BRANDON, FL 33510-
(813)323-3113
COUNTY ID: 29 HILLSBOROUGH
AGCY LAT/LON(DMS): 27,57,59.4332 82,24,52.057
FAC OPERATOR: AMIR GILLANI
FAC TEL #: (727)743-1111

MAP ID NUMBER:

Dist (Miles):
Direction:

112

L
U
S
T

[FDEP INFORMATION PORTAL ON LINE DOCUMENTS](#) (May Not Be Available For All Records)

FAC STATUS: OPEN

FAC TYPE: A - Retail Station

SCORE 35 SCORE EFF DT: 4/28/2011 RANK: 8533 SCORE WHEN RANKED: 10 FAC CLNUP STATUS:

DISCHARGE INFORMATION

DISCHARGE DATE: 12/22/1988

Mapid: 112

INSPECTION DATE: 4/19/1990

CLEANUP WORK STATUS: COMPLETED

CLEANUP REQUIRED R - CLEANUP REQUIRED

CLEANUP COMBINED:

INFO SOURCE: E - EDI

DISCH CLNUP STATUS: 08/02/2013 NFA - NFA COMPLETE

CONTAMINATED MEDIA?: SOIL: N SUR WATER: N GR WATER: Y MON WELL: Y # DW WELLS CONTAMINATED: 0

POLLUTANT: D - Vehicular Diesel

GALLONS OTHER

CLEANUP INFORMATION

Mapid: 112

PGM ELIG OFF: PCTM5 - PETROLEUM CLEANUP TEAM 5

PGM ELIG SCORE: 35 PGM ELIG SCORE EFF DT: 4/28/2011 PGM ELIG R: 8533

ELIG STAT: E ELIG STAT DT: 5/15/1990 APPL RCVD: 1/3/1989 LOI:

ELIG LTR SENT: 5/15/1990

REDETERM: N

DEDUCT AMT: DEDUCT PD TO DT: 0 COPAY AMT: COPAY TO DT: 0

CAP AMT:

CLNUP PROG: E - EARLY DETECTION INCN CLNUP OFF: PCTM5 - PETROLEUM CLEANUP TEAM 5

SITE ASSESSMENT

CLNP RESP: ST - STATE
FUND ELLIG: -
ACTUAL COMPLETION DATE:
PAYMENT DATE:
ACTUAL COST:

REMEDIAL ACTION PLAN

CLEANUP RESP: ST - STATE
FUND ELLIG: -
ORDER APPRV DATE:
ACTUAL COMPL DATE:
PAYMENT DATE:
ACTUAL COST:

REMEDIAL ACTION

CLEANUP RESP: ST - STATE
FUND ELLIG: -
ACTUAL COST:
YEARS TO COMPL: 0

SITE REHABILITATION COMPLETION REPORT

ACTION TYPE: NFA - NO FURTHER ACTION
SUBMIT DATE: 06-28-2013
REVIEW DATE: 07-29-2013
ISSUE DATE: 08-02-2013
COMPL STATUS: A - APPROVED
COMPL STATUS DT: 08-02-2013
COMMENTS:

SOURCE REMOVAL

CLEANUP RESP: ST - STATE
FUND ELLIG: -
ACTUAL COMPLETION DATE: 10-13-2005
FREE PRODUCT REMOVAL?(Y/N):
SOIL REMOVAL?(Y/N): Y
SOIL TONNAGE REMOVED: 782
SOIL TREATMENT?(Y/N):
OTHER TREATMENT?:
ALT PROC STATUS:
ALT PROC STATUS DT:
ALT PROC COMMENT:



Copyright © 1990-2017 Environmental Data Management, Inc.

For further information please contact us at 800-368-7376

Use of this information is strictly limited by EDM's authorization agreement, acknowledged by our clients for each report.

FDEP LEAKING UNDERGROUND STORAGE TANKS REPORT

(LUST)

Report Date: 1/25/2018

LUST Page 2 of 3

TANKS Data for LUST Sites:

FACILITY ID NUMBER, NAME AND LOCATION		OWNERSHIP INFORMATION		MAP ID NUMBER: 112	
8625265 CITGO 40TH 2610 N 40TH ST TAMPA, FL 33605		2610 PROPERTIES LLC 823 BAYOU VIEW DR ATTN: STORAGE BRANDON, FL 33510 CONTACT TEL #: (813) 323-3113 CONTACT: TERRY CHAUDHRY FACILITY TEL #: (727) 743-1111 COUNTY ID: 29 HILLSBOROUGH		Dist (Miles): Direction:	
FDEP INFORMATION PORTAL ON LINE DOCUMENTS (May Not Be Available For All Records)					
FAC STATUS: OPEN		FAC TYPE: Retail Station			
TANK #:	TANK VOL(GALS):	INST.DATE:	TANK CONTENTS:	TANK POSITION:	TANK STATUS (as of...)
1	4000	01-Sep-1980	Vehicular Diesel	UNDERGROUND	REMOVED 31-Jul-1992
CONSTRUCTION TYPE: STEEL					
PIPING TYPE:					
LEAK MONITORING: UNKNOWN					
TANK #:	TANK VOL(GALS):	INST.DATE:	TANK CONTENTS:	TANK POSITION:	TANK STATUS (as of...)
2	4000	01-Sep-1980	Unleaded Gas	UNDERGROUND	REMOVED 07-Oct-2005
CONSTRUCTION TYPE: INTERNAL LINING/STEEL/IMPRESSED CURRENT CP/SPILL CONTAINMENT BUCKET/FLOW SHUT OFF/TIGHT FILL					
PIPING TYPE:					
LEAK MONITORING: VISUAL INSPECT DISPENSER LINERS/ELECTRONIC LINE LEAK DETECTOR/AUTOMATIC TANK GAUGING-USTS					
TANK #:	TANK VOL(GALS):	INST.DATE:	TANK CONTENTS:	TANK POSITION:	TANK STATUS (as of...)
3	4000	01-Sep-1980	Unleaded Gas	UNDERGROUND	REMOVED 07-Oct-2005
CONSTRUCTION TYPE: INTERNAL LINING/STEEL/IMPRESSED CURRENT CP/SPILL CONTAINMENT BUCKET/FLOW SHUT OFF/TIGHT FILL					
PIPING TYPE:					
LEAK MONITORING: VISUAL INSPECT DISPENSER LINERS/ELECTRONIC LINE LEAK DETECTOR/AUTOMATIC TANK GAUGING-USTS					
TANK #:	TANK VOL(GALS):	INST.DATE:	TANK CONTENTS:	TANK POSITION:	TANK STATUS (as of...)
4	4000	01-Sep-1980	Unleaded Gas	UNDERGROUND	REMOVED 07-Oct-2005
CONSTRUCTION TYPE: INTERNAL LINING/STEEL/IMPRESSED CURRENT CP/SPILL CONTAINMENT BUCKET/FLOW SHUT OFF/TIGHT FILL					
PIPING TYPE:					
LEAK MONITORING: VISUAL INSPECT DISPENSER LINERS/AUTOMATIC TANK GAUGING-USTS					
TANK #:	TANK VOL(GALS):	INST.DATE:	TANK CONTENTS:	TANK POSITION:	TANK STATUS (as of...)
5	550	01-Mar-1992	Other Non Regulated	UNDERGROUND	REMOVED 07-Oct-2005
CONSTRUCTION TYPE: FIBERGLASS-CLAD STEEL/DOUBLE WALL/SPILL CONTAINMENT BUCKET/TIGHT FILL					
PIPING TYPE:					
LEAK MONITORING: NOT REQUIRED					
TANK #:	TANK VOL(GALS):	INST.DATE:	TANK CONTENTS:	TANK POSITION:	TANK STATUS (as of...)
6	6000	01-Jul-1992	Vehicular Diesel	UNDERGROUND	IN SERVICE 01-Jul-1992
CONSTRUCTION TYPE: STEEL/SPILL CONTAINMENT BUCKET/FLOW SHUT OFF/TIGHT FILL/DOUBLE WALL-TANK JACKET					
PIPING TYPE: FIBERGLASS/DOUBLE WALL/PRESSURIZED PIPING SYSTEM/DISPENSER LINERS					
LEAK MONITORING: CONTINUOUS ELECTRONIC SENSING/VISUAL INSPECT PIPE SUMPS/VISUAL INSPECT DISPENSER LINERS/MONITOR DBL WALL TANK SPACE/ELECTRONIC LINE LEAK DETECTOR/MONITOR DBL WALL PIPE SPACE					

T
A
N
K
S



Copyright © 1990-2017 Environmental Data Management, Inc.
For further information please contact us at 800-368-7376

Use of this information is strictly limited by EDM's authorization agreement, acknowledged by our clients for each report.

FDEP LEAKING UNDERGROUND STORAGE TANKS REPORT

(LUST)

Report Date: 1/25/2018

LUST Page 3 of 3

TANK #:	TANK VOL(GALS):	INST.DATE:	TANK CONTENTS:	TANK POSITION:	TANK STATUS (as of...)
7	15000	01-Oct-2005	Unleaded Gas	UNDERGROUND	IN SERVICE 01-Oct-2005
CONSTRUCTION TYPE: STEEL/COMPARTMENTED/SPILL CONTAINMENT BUCKET/FLOW SHUT OFF/TIGHT FILL/DOUBLE WALL-TANK JACKET					
PIPING TYPE: FIBERGLASS/DOUBLE WALL/PRESSURIZED PIPING SYSTEM/DISPENSER LINERS					
LEAK MONITORING: CONTINUOUS ELECTRONIC SENSING/VISUAL INSPECT PIPE SUMPS/VISUAL INSPECT DISPENSER LINERS/MONITOR DBL WALL TANK SPACE/ELECTRONIC LINE LEAK DETECTOR/MONITOR DBL WALL PIPE SPACE					



Copyright © 1990-2017 Environmental Data Management, Inc.

For further information please contact us at 800-368-7376

Use of this information is strictly limited by EDM's authorization agreement, acknowledged by our clients for each report.

FDEP LEAKING UNDERGROUND STORAGE TANKS REPORT

(LUST)

Report Date: 1/25/2018

LUST Page 1 of 2

FACILITY ID NUMBER, NAME AND LOCATION

9400568 --HISTORICAL ENTRY--
GUARINO PROPERTY
3916 E COLOMBUS DR
TAMPA, FL 33605

OWNERSHIP INFO:

ACCOUNT OWNER
GUARINO, PAUL
3918 AMERICANA DR
TAMPA, FL 33634
(813) 884-7484
COUNTY ID: 29 HILLSBOROUGH
AGCY LAT/LON(DMS):
FAC OPERATOR:
FAC TEL #: (813) 884-7484

MAP ID NUMBER:

Dist (Miles):
Direction:

113

L
U
S
T

[FDEP INFORMATION PORTAL ON LINE DOCUMENTS](#) (May Not Be Available For All Records)

FAC STATUS:

FAC TYPE: NON-RETAIL BUSINESS

SCORE

SCORE EFF DT:

RANK:

SCORE WHEN RANKED:

FAC CLNUP STATUS:

DISCHARGE INFORMATION

DISCHARGE DATE:

Mapid: 113

INSPECTION DATE:

CLEANUP REQUIRED

INFO SOURCE:

DISCH CLNUP STATUS:

CONTAMINATED MEDIA?: SOIL:

SUR WATER:

GR WATER:

MON WELL:

DW WELLS CONTAMINATED:

POLLUTANT :

GALLONS

OTHER

CLEANUP WORK STATUS:

CLEANUP INFORMATION

Mapid: 113

PGM ELIG OFF:

PGM ELIG SCORE:

PGM ELIG SCORE EFF DT:

PGM ELIG R

ELIG STAT:

ELIG STAT DT:

APPL RCVD:

LOI:

ELIG LTR SNT:

REDETERM:

DEDUCT AMT:

DEDUCT PD TO DT:

COPAY AMT:

COPAY TO DT:

CAP AMT:

CLNUP PROG:

CLNUP OFF:

SITE ASSESSMENT

CLNP RESP:

FUND ELLIG:

ACTUAL COMPLETION DATE:

PAYMENT DATE:

ACTUAL COST:

REMEDIAL ACTION PLAN

CLEANUP RESP:

FUND ELLIG:

ORDER APPRV DATE:

ACTUAL COMPL DATE:

PAYMENT DATE:

ACTUAL COST:

REMEDIAL ACTION

CLEANUP RESP:

FUND ELLIG:

ACTUAL COST:

YEARS TO COMPL:

SITE REHABILITATION COMPLETION REPORT

ACTION TYPE:

SUBMIT DATE:

REVIEW DATE:

ISSUE DATE:

COMPL STATUS:

COMPL STATUS DT:

COMMENTS:

SOURCE REMOVAL

CLEANUP RESP:

FUND ELLIG:

ACTUAL COMPLETION DATE:

FREE PRODUCT REMOVAL?(Y/N):

SOIL REMOVAL?(Y/N):

SOIL TONNAGE REMOVED:

SOIL TREATMENT?(Y/N):

OTHER TREATMENT?:

ALT PROC STATUS:

ALT PROC STATUS DT:

ALT PROC COMMENT:



Copyright © 1990-2017 Environmental Data Management, Inc.

For further information please contact us at 800-368-7376

Use of this information is strictly limited by EDM's authorization agreement, acknowledged by our clients for each report.

FDEP LEAKING UNDERGROUND STORAGE TANKS REPORT

(LUST)

Report Date: 1/25/2018

LUST Page 2 of 2

TANKS Data for LUST Sites:

FACILITY ID NUMBER, NAME AND LOCATION		OWNERSHIP INFORMATION		MAP ID NUMBER: 113	
9400568 GUARINO PROPERTY 3916 E COLOMBUS DR TAMPA, FL 33605		GUARINO, PAUL 3918 AMERICANA DR TAMPA, FL 33634 CONTACT TEL #: (813) 884-7484 CONTACT: PAUL GUARINO FACILITY TEL #: (813) 884-7484 COUNTY ID: 29 HILLSBOROUGH		Dist (Miles): Direction:	
FDEP INFORMATION PORTAL ON LINE DOCUMENTS (May Not Be Available For All Records)					
FAC STATUS: CLOSED		FAC TYPE: Fuel user/Non-retail			
TANK #:	TANK VOL(GALS):	INST.DATE:	TANK CONTENTS:	TANK POSITION:	TANK STATUS (as of...)
1	550		Vehicular Diesel	UNDERGROUND	REMOVED 30-Jun-1992
CONSTRUCTION TYPE: STEEL					
PIPING TYPE:					
LEAK MONITORING: UNKNOWN					

T
A
N
K
S



USEPA/USCG-NATIONAL RESPONSE CENTER EMERGENCY RESPONSE NOTIFICATION SYSTEM LIST

(ERNS)

Report Date: 1/25/2018

ERNS Page 1 of 1

INCIDENT ID NUMBER AND LOCATION:

255189
LAIDLAW ENVIR. SERVICES
40TH ST OFF I-4
TAMPA, FL

RESPONSIBLE PARTY

ORG TYPE:
5303 126TH AVE N. CLEARWATER, FL 34620
RPT RCVD:
ENTRY CMPLT:
CALL TYPE:

MAP ID NUMBER:

Dist (Miles):
Direction:

114

ERNS

COUNTY: HILLSBOROUGH

AGENCY LAT: --

AGENCY LON: --

AGENCY STR: --

STATE AGENCY NOTIFIED:

FED AGENCY NOTIFIED:

STATE AGENCY ON SCENE:

STATE AGENCY RPT NO:

INCIDENT DATE AND TIME:

1/22/1992

MATERIAL AND QUANTITY SPILLED:

OIL, FUEL: NO. 2 2 BARREL(S)

CHRIS CODE: OTW

CAS NO:

UN NO:

IF REACHED WATER: YES

AMT IN WATER: 1 GALLON(S)

CONT RELEASE UPPER BOUNDS: /

TYPE OF INCIDENT:

INCIDENT DTG:

MEDIA AFFECTED: WATER

HOUSTON SHIP CHANNEL

DESCRIPTION:

RESPONSE: SHUT DOWN THE VALVE/ PADS ON DECK/ RECOVERED SPILLED CARGO ON DECK/CURRENT DISPERSED SPILL IN THE WATER

ADDL INFO: SHEEN 6 FT LONG 1 FT WIDE/ COLOR BLUE / SEA CONDITIONS/ CALM/ EBB TIDE/ DISPERSED THE SPILL

INCIDENT CAUSE:

INCIDENT DETAILS:

FIRE?: N

FIRE EXT?: U

EVAC?: N

NUM EVAC:

RAD OF EVAC:

WHO EVACUATED:

INJURIES?: U

NUM INJURED:

NUM HOSP:

FATAL?: U

NUM FATAL:

DAMAGES?: N

DAMAGE AMT:

AIRWAY CLOSED?: N

WATERWAY CLOSED?: N

ROAD CLOSED?: N

TRACK CLOSED?: N

BODY OF WATER:

TRIBUTARY OF:

REL SECURED?: U

EST DURATION:

REL RATE: /

DIST-DIR FROM CITY:

MOBILE DETAILS:

MOBILE TYPE:

HAZMAT CARRIER:

CARRIER LIC:

VEH FUEL CAP:

NONCOMPL WITH HAZMAT:

CARGO CAP:

VEHICLE NO:

AMT ON BOARD:

TRAILER NO:

TRAIN DETAILS:

TRAIN ID:

RAILROAD NAME:

TRAIN TYPE:

TRACK SPEED:

TRAIN SPEED:

TRAIN DIR:

NO OF LOCOMOTIVES:

NO OF CARS:

NO DERAILED:

NONCOMPL WITH HAZMAT:

DERAILED UNITS:



Copyright © 1990-2017 Environmental Data Management, Inc.

For further information please contact us at 800-368-7376

Use of this information is strictly limited by EDM's authorization agreement, acknowledged by our clients for each report.

FDEP SITE INVESTIGATION SECTION SITES, FDEP CLEANUP SITES AND FDER SITES LIST

(STCERC)

Report Date: 1/25/2018

STCERC Page 1 of 1

FACILITY NAME AND LOCATION:

SUNNY FL DAIRY
2209 N 40TH ST
TAMPA, FL 33605 4558

MAP ID NUMBER:

Dist (Miles):

Direction:

115

STCERC

AGENCY SITE LAT/LON: 27.963271846029 -82.41397561082

[FDEP INFORMATION PORTAL ON LINE DOCUMENTS](#) (May Not Be Available For All Records)

FDEP SITE INVESTIGATION SECTION INFO:

SITE NO: 8736297

DISTRICT: SWD

ALT SITE NO:

FDEP CLEANUP SITES INFO:

FDEP CLEANUP NO: 51364565

CLEANUP SITES SOURCE: STCM

CLEANUP SITES SOURCE ID: 8736297

CLEANUP SITES COMMENTS: ACTIVE

CLEANUP SITES PGM AREA: TK

CLEANUP SITES CATEGORY: PETRO

CLEANUP SITES REMED STATUS: ACTIVE

FDER SITES LIST INFO:

SITE NUMBER:

PROJECT MGR:

STATUS:

LEAD UNIT:

ATTORNEY:

STATUS DATE:

SUPPORT UNIT:



Copyright © 1990-2017 Environmental Data Management, Inc.

For further information please contact us at 800-368-7376

Use of this information is strictly limited by EDM's authorization agreement, acknowledged by our clients for each report.

FDEP LEAKING UNDERGROUND STORAGE TANKS REPORT

(LUST)

Report Date: 1/25/2018

LUST Page 1 of 2

FACILITY ID NUMBER, NAME AND LOCATION

8736297
SUNNY FL DAIRY
2209 N 40TH ST
TAMPA, FL 33605-4558

OWNERSHIP INFO:

ACCOUNT OWNER
SUNNY FLORIDA DAIRY
2209 N 40TH ST
TAMPA, FL 33675-
(813)248-3151
COUNTY ID: 29 HILLSBOROUGH
AGCY LAT/LON(DMS): 27,57,47.76 82,24,50.3
FAC OPERATOR: SAL GUAGLIARRO
FAC TEL #: (813)248-3151

MAP ID NUMBER:

Dist (Miles):
Direction:

115

L
U
S
T

[FDEP INFORMATION PORTAL ON LINE DOCUMENTS](#) (May Not Be Available For All Records)

FAC STATUS: CLOSED

FAC TYPE: C - Fuel user/Non-retail

SCORE 29 **SCORE EFF DT:** 9/24/2010 **RANK:** 8533 **SCORE WHEN RANKED:** 10 **FAC CLNUP STATUS:**

DISCHARGE INFORMATION

DISCHARGE DATE: 10/29/1991

Mapid: 115

INSPECTION DATE: 8/11/1992

CLEANUP WORK STATUS: INACTIVE

CLEANUP REQUIRED R - CLEANUP REQUIRED

CLEANUP COMBINED:

INFO SOURCE: I - PLIRP (INSURANCE)

DISCH CLNUP STATUS: 10/10/1995 RAP - RAP ONGOING

CONTAMINATED MEDIA?: **SOIL:** Y **SUR WATER:** N **GR WATER:** N **MON WELL:** N **# DW WELLS CONTAMINATED:** 0

POLLUTANT : Y - Unknown/Not Reported

GALLONS **OTHER**

CLEANUP INFORMATION

Mapid: 115

PGM ELIG OFF: PCLP29 - HILLSBOROUGH ENVIRONMENTAL PROTECTION COMMISSION

PGM ELIG SCORE: 29 **PGM ELIG SCORE EFF DT:** 9/24/2010 **PGM ELIG R** 8533

ELIG STAT: E **ELIG STAT DT:** 11/24/199 **APPL RCVD:** 10/21/1992 **LOI:** 10/29/1992 **ELIG LTR SNT:** 11/24/1992 **REDETERM:** N

DEDUCT AMT: 500 **DEDUCT PD TO DT:** 500 **COPAY AMT:** 0 **COPAY TO DT:** 0 **CAP AMT:** 1200000

CLNUP PROG: P - PETROLEUM LIABILITY AN **CLNUP OFF:** PCLP29 - HILLSBOROUGH ENVIRONMENTAL PROTECTION COMMISSION

SITE ASSESSMENT

CLNP RESP: RP - RESPONSIBLE PARTY

FUND ELLIG: -

ACTUAL COMPLETION DATE: 11-29-1994

PAYMENT DATE: 10-13-1993

ACTUAL COST:

REMEDIAL ACTION PLAN

CLEANUP RESP: RP - RESPONSIBLE PARTY

FUND ELLIG: -

ORDER APPRV DATE: 1/24/1996

ACTUAL COMPL DATE: 01-24-1996

PAYMENT DATE:

ACTUAL COST:

REMEDIAL ACTION

CLEANUP RESP: RP - RESPONSIBLE PARTY

FUND ELLIG: -

ACTUAL COST:

YEARS TO COMPL:

SITE REHABILITATION COMPLETION REPORT

ACTION TYPE: -

SUBMIT DATE:

REVIEW DATE:

ISSUE DATE:

COMPL STATUS: -

COMPL STATUS DT:

COMMENTS:

SOURCE REMOVAL

CLEANUP RESP: RP - RESPONSIBLE PARTY

FUND ELLIG: -

ACTUAL COMPLETION DATE:

FREE PRODUCT REMOVAL?(Y/N):

SOIL REMOVAL?(Y/N): Y

SOIL TONNAGE REMOVED:

SOIL TREATMENT?(Y/N):

OTHER TREATMENT?:

ALT PROC STATUS:

ALT PROC STATUS DT:

ALT PROC COMMENT:



Copyright © 1990-2017 Environmental Data Management, Inc.

For further information please contact us at 800-368-7376

Use of this information is strictly limited by EDM's authorization agreement, acknowledged by our clients for each report.

FDEP LEAKING UNDERGROUND STORAGE TANKS REPORT

(LUST)

Report Date: 1/25/2018

LUST Page 2 of 2

TANKS Data for LUST Sites:

FACILITY ID NUMBER, NAME AND LOCATION		OWNERSHIP INFORMATION		MAP ID NUMBER: 115	
8736297 SUNNY FL DAIRY 2209 N 40TH ST TAMPA, FL 33605		SUNNY FLORIDA DAIRY 2209 N 40TH ST TAMPA, FL 33675 CONTACT TEL #: (813) 248-3151 CONTACT: SAL GUAGLIARRO FACILITY TEL #: (813) 248-3151 COUNTY ID: 29 HILLSBOROUGH		Dist (Miles): Direction:	
FDEP INFORMATION PORTAL ON LINE DOCUMENTS (May Not Be Available For All Records)					
FAC STATUS: CLOSED		FAC TYPE: Fuel user/Non-retail			
TANK #:	TANK VOL(GALS):	INST.DATE:	TANK CONTENTS:	TANK POSITION:	TANK STATUS (as of...)
1	10000	01-Jul-1979	Vehicular Diesel	UNDERGROUND	REMOVED 30-Nov-1992
CONSTRUCTION TYPE: UNKNOWN					
PIPING TYPE:					
LEAK MONITORING: UNKNOWN					
TANK #:	TANK VOL(GALS):	INST.DATE:	TANK CONTENTS:	TANK POSITION:	TANK STATUS (as of...)
2	10000	01-Jul-1979	Leaded Gas	UNDERGROUND	CLOSED IN PLACE 30-Nov-1992
CONSTRUCTION TYPE: UNKNOWN					
PIPING TYPE:					
LEAK MONITORING: UNKNOWN					

T
A
N
K
S



FDEP SITE INVESTIGATION SECTION SITES, FDEP CLEANUP SITES AND FDER SITES LIST

(STCERC)

Report Date: 1/25/2018

STCERC Page 1 of 2

FACILITY NAME AND LOCATION:

TEXACO STATION
2611 N 40TH ST **SEE FAC ID#8840413**
TAMPA, FL 32605

MAP ID NUMBER:

Dist (Miles):

Direction:

116

STCERC

AGENCY SITE LAT/LON: 27.966363511791 -82.41349228167

[FDEP INFORMATION PORTAL ON LINE DOCUMENTS](#) (May Not Be Available For All Records)

FDEP SITE INVESTIGATION SECTION INFO:

SITE NO: 8732544

DISTRICT: SWD

ALT SITE NO:

FDEP CLEANUP SITES INFO:

FDEP CLEANUP NO: 51364469

CLEANUP SITES SOURCE: STCM

CLEANUP SITES SOURCE ID: 8732544

CLEANUP SITES COMMENTS: ACTIVE

CLEANUP SITES PGM AREA: TK

CLEANUP SITES CATEGORY: PETRO

CLEANUP SITES REMED STATUS: ACTIVE

FDER SITES LIST INFO:

SITE NUMBER:

PROJECT MGR:

STATUS:

LEAD UNIT:

ATTORNEY:

STATUS DATE:

SUPPORT UNIT:



Copyright © 1990-2017 Environmental Data Management, Inc.

For further information please contact us at 800-368-7376

Use of this information is strictly limited by EDM's authorization agreement, acknowledged by our clients for each report.

FDEP SITE INVESTIGATION SECTION SITES, FDEP CLEANUP SITES AND FDER SITES LIST

(STCERC)

Report Date: 1/25/2018

STCERC Page 2 of 2

FACILITY NAME AND LOCATION:

STOP & SHOP #2
2611 N 40TH ST ***SEE FAC ID#8732544***
TAMPA, FL 33605 3208

MAP ID NUMBER:

Dist (Miles):

Direction:

116

STCERC

AGENCY SITE LAT/LON: 27.966425012252 -82.4137277198

[FDEP INFORMATION PORTAL ON LINE DOCUMENTS](#) (May Not Be Available For All Records)

FDEP SITE INVESTIGATION SECTION INFO:

SITE NO: 8840413

DISTRICT: SWD

ALT SITE NO:

FDEP CLEANUP SITES INFO:

FDEP CLEANUP NO: 51369034

CLEANUP SITES SOURCE: STCM

CLEANUP SITES SOURCE ID: 8840413

CLEANUP SITES COMMENTS: PENDING

CLEANUP SITES PGM AREA: TK

CLEANUP SITES CATEGORY: PETRO

CLEANUP SITES REMED STATUS: PENDING

FDER SITES LIST INFO:

SITE NUMBER:

PROJECT MGR:

STATUS:

LEAD UNIT:

ATTORNEY:

STATUS DATE:

SUPPORT UNIT:



Copyright © 1990-2017 Environmental Data Management, Inc.

For further information please contact us at 800-368-7376

Use of this information is strictly limited by EDM's authorization agreement, acknowledged by our clients for each report.

FDEP LEAKING UNDERGROUND STORAGE TANKS REPORT

(LUST)

Report Date: 1/25/2018

LUST Page 1 of 6

FACILITY ID NUMBER, NAME AND LOCATION

8732544
TEXACO STATION
2611 N 40TH ST **SEE FAC ID#8840413**
TAMPA, FL 32605-

OWNERSHIP INFO:

ACCOUNT OWNER
MONTERO, ANDRES & MARIA
7417 12TH AVE S
TAMPA, FL 33619-4743
(407)660-8000
COUNTY ID: 29 HILLSBOROUGH
AGCY LAT/LON(DMS): 27,57,58.89 82,24,48.56
FAC OPERATOR: MONTERO ANDRES & MARIA
FAC TEL #: (305)894-6411

MAP ID NUMBER:

Dist (Miles):
Direction:

116

L
U
S
T

[FDEP INFORMATION PORTAL ON LINE DOCUMENTS](#) (May Not Be Available For All Records)

FAC STATUS: CLOSED

FAC TYPE: A - Retail Station

SCORE 35

SCORE EFF DT: 9/28/2010

RANK: 11086

SCORE WHEN RANKED: 9

FAC CLNUP STATUS:

DISCHARGE INFORMATION

DISCHARGE DATE: 2/12/1987

Mapid: 116

INSPECTION DATE: 4/14/1987

CLEANUP WORK STATUS: ACTIVE

CLEANUP REQUIRED: R - CLEANUP REQUIRED

CLEANUP COMBINED:

INFO SOURCE: E - EDI

DISCH CLNUP STATUS: 10/14/2016 RA - RA ONGOING

CONTAMINATED MEDIA?: SOIL: N SUR WATER: N GR WATER: Y MON WELL: Y # DW WELLS CONTAMINATED: 0

POLLUTANT: Z - Other Non Regulated

GALLONS OTHER

CLEANUP INFORMATION

Mapid: 116

PGM ELIG OFF: PCLP29 - HILLSBOROUGH ENVIRONMENTAL PROTECTION COMMISSION

PGM ELIG SCORE: 35

PGM ELIG SCORE EFF DT: 9/28/2010

PGM ELIG R: 11086

ELIG STAT: E

ELIG STAT DT: 5/12/1987

APPL RCVD: 2/19/1987

LOI:

ELIG LTR SNT: 5/12/1987

REDETERM: N

DEDUCT AMT:

DEDUCT PD TO DT: 0

COPAY AMT:

COPAY TO DT: 0

CAP AMT:

CLNUP PROG: E - EARLY DETECTION INCN CLNUP OFF: PCLP29 - HILLSBOROUGH ENVIRONMENTAL PROTECTION COMMISSION

SITE ASSESSMENT

CLNP RESP: ST - STATE

FUND ELLIG: -

ACTUAL COMPLETION DATE:

PAYMENT DATE:

ACTUAL COST:

REMEDIAL ACTION PLAN

CLEANUP RESP: ST - STATE

FUND ELLIG: -

ORDER APPRV DATE:

ACTUAL COMPL DATE:

PAYMENT DATE:

ACTUAL COST:

REMEDIAL ACTION

CLEANUP RESP: ST - STATE

FUND ELLIG: -

ACTUAL COST:

YEARS TO COMPL:

SITE REHABILITATION COMPLETION REPORT

ACTION TYPE: -

SUBMIT DATE:

REVIEW DATE:

ISSUE DATE:

COMPL STATUS: -

COMPL STATUS DT:

COMMENTS:

SOURCE REMOVAL

CLEANUP RESP: ST - STATE

FUND ELLIG: -

ACTUAL COMPLETION DATE:

FREE PRODUCT REMOVAL?(Y/N):

SOIL REMOVAL?(Y/N):

SOIL TONNAGE REMOVED:

SOIL TREATMENT?(Y/N):

OTHER TREATMENT?:

ALT PROC STATUS:

ALT PROC STATUS DT:

ALT PROC COMMENT:



Copyright © 1990-2017 Environmental Data Management, Inc.

For further information please contact us at 800-368-7376

Use of this information is strictly limited by EDM's authorization agreement, acknowledged by our clients for each report.

FDEP LEAKING UNDERGROUND STORAGE TANKS REPORT

(LUST)

Report Date: 1/25/2018

LUST Page 2 of 6

TANKS Data for LUST Sites:

FACILITY ID NUMBER, NAME AND LOCATION		OWNERSHIP INFORMATION		MAP ID NUMBER: 116	
8732544 TEXACO STATION 2611 N 40TH ST TAMPA, FL 32605		MONTERO, ANDRES & MARIA 7417 12TH AVE S TAMPA, FL 33619 CONTACT TEL #: (407) 660-8000 CONTACT: MARIA ANDRES FACILITY TEL #: (305) 894-6411 COUNTY ID: 29 HILLSBOROUGH		Dist (Miles): Direction:	
FDEP INFORMATION PORTAL ON LINE DOCUMENTS (May Not Be Available For All Records)					
FAC STATUS: CLOSED		FAC TYPE: Retail Station			
TANK #:	TANK VOL(GALS):	INST.DATE:	TANK CONTENTS:	TANK POSITION:	TANK STATUS (as of...)
1	4000		Leaded Gas	UNDERGROUND	CLOSED IN PLACE 31-Mar-1982
CONSTRUCTION TYPE: STEEL PIPING TYPE: LEAK MONITORING: NOT REQUIRED					
TANK #:	TANK VOL(GALS):	INST.DATE:	TANK CONTENTS:	TANK POSITION:	TANK STATUS (as of...)
2	4000		Leaded Gas	UNDERGROUND	CLOSED IN PLACE 31-Mar-1982
CONSTRUCTION TYPE: STEEL PIPING TYPE: LEAK MONITORING: NOT REQUIRED					
TANK #:	TANK VOL(GALS):	INST.DATE:	TANK CONTENTS:	TANK POSITION:	TANK STATUS (as of...)
3	4000		Unleaded Gas	UNDERGROUND	CLOSED IN PLACE 31-Mar-1982
CONSTRUCTION TYPE: STEEL PIPING TYPE: LEAK MONITORING: NOT REQUIRED					
TANK #:	TANK VOL(GALS):	INST.DATE:	TANK CONTENTS:	TANK POSITION:	TANK STATUS (as of...)
4	4000		Unleaded Gas	UNDERGROUND	CLOSED IN PLACE 31-Mar-1982
CONSTRUCTION TYPE: STEEL PIPING TYPE: LEAK MONITORING: NOT REQUIRED					
TANK #:	TANK VOL(GALS):	INST.DATE:	TANK CONTENTS:	TANK POSITION:	TANK STATUS (as of...)
5	4000		Unleaded Gas	UNDERGROUND	CLOSED IN PLACE 31-Mar-1982
CONSTRUCTION TYPE: STEEL PIPING TYPE: LEAK MONITORING: NOT REQUIRED					
TANK #:	TANK VOL(GALS):	INST.DATE:	TANK CONTENTS:	TANK POSITION:	TANK STATUS (as of...)
6	4000		Unleaded Gas	UNDERGROUND	CLOSED IN PLACE 31-Mar-1982
CONSTRUCTION TYPE: STEEL PIPING TYPE: LEAK MONITORING: NOT REQUIRED					

T
A
N
K
S



Copyright © 1990-2017 Environmental Data Management, Inc.
For further information please contact us at 800-368-7376

Use of this information is strictly limited by EDM's authorization agreement, acknowledged by our clients for each report.

FDEP LEAKING UNDERGROUND STORAGE TANKS REPORT

(LUST)

Report Date: 1/25/2018

LUST Page 3 of 6

<u>TANK #:</u>	<u>TANK VOL(GALS):</u>	<u>INST.DATE:</u>	<u>TANK CONTENTS:</u>	<u>TANK POSITION:</u>	<u>TANK STATUS (as of...)</u>
7	555		Waste Oil	UNDERGROUND	CLOSED IN PLACE 31-Mar-1982
CONSTRUCTION TYPE: STEEL					
PIPING TYPE:					
LEAK MONITORING: NOT REQUIRED					



Copyright © 1990-2017 Environmental Data Management, Inc.

For further information please contact us at 800-368-7376

Use of this information is strictly limited by EDM's authorization agreement, acknowledged by our clients for each report.

FDEP LEAKING UNDERGROUND STORAGE TANKS REPORT

(LUST)

Report Date: 1/25/2018

LUST Page 4 of 6

FACILITY ID NUMBER, NAME AND LOCATION

8840413
STOP & SHOP #2
2611 N 40TH ST ***SEE FAC ID#8732544***
TAMPA, FL 33605-3208

OWNERSHIP INFO:

ACCOUNT OWNER
IZAAN LLC
2611 N 40TH ST ATTN: ALAN GILLAN
TAMPA, FL 33605-
(813)623-3446
COUNTY ID: 29 HILLSBOROUGH
AGCY LAT/LON(DMS): 27,57,59.1114 82,24,49.4076
FAC OPERATOR: ALAN GALLANI
FAC TEL #: (813)623-3446

MAP ID NUMBER:

Dist (Miles):
Direction:

116

L
U
S
T

[FDEP INFORMATION PORTAL ON LINE DOCUMENTS](#) (May Not Be Available For All Records)

FAC STATUS: OPEN

FAC TYPE: A - Retail Station

SCORE 34 SCORE EFF DT: 3/15/2011 RANK: 8533 SCORE WHEN RANKED: 10 FAC CLNUP STATUS:

DISCHARGE INFORMATION

DISCHARGE DATE: 11/23/1994

Mapid: 116

INSPECTION DATE: 11/29/1994

CLEANUP WORK STATUS: INACTIVE

CLEANUP REQUIRED R - CLEANUP REQUIRED

CLEANUP COMBINED:

INFO SOURCE: D - DISCHARGE NOTIFICATION

DISCH CLNUP STATUS: 05/24/2013 SA - SA ONGOING

CONTAMINATED MEDIA?: SOIL: Y SUR WATER: N GR WATER: N MON WELL: N # DW WELLS CONTAMINATED: 0

POLLUTANT : D - Vehicular Diesel

GALLONS OTHER

CLEANUP INFORMATION

Mapid: 116

PGM ELIG OFF: PCTM4 - PETROLEUM CLEANUP TEAM 4 - ATC

PGM ELIG SCORE: 34 PGM ELIG SCORE EFF DT: 3/15/2011 PGM ELIG R: 8533

ELIG STAT: E ELIG STAT DT: 8/11/1995 APPL RCVD: 7/31/1995 LOI: 7/31/1995

DEDUCT AMT: 10000 DEDUCT PD TO DT: 0 COPAY AMT: 0 COPAY TO DT: 0

CLNUP PROG: P - PETROLEUM LIABILITY AN CLNUP OFF: PCTM4 - PETROLEUM CLEANUP TEAM 4 - ATC

ELIG LTR SENT: 8/11/1995

REDETERM: N

CAP AMT: 400000

SITE ASSESSMENT

CLNP RESP: -
FUND ELLIG: -
ACTUAL COMPLETION DATE:
PAYMENT DATE:
ACTUAL COST:

REMEDIAL ACTION PLAN

CLEANUP RESP: -
FUND ELLIG: -
ORDER APPRV DATE:
ACTUAL COMPL DATE:
PAYMENT DATE:
ACTUAL COST:

REMEDIAL ACTION

CLEANUP RESP: -
FUND ELLIG: -
ACTUAL COST:
YEARS TO COMPL:

SITE REHABILITATION COMPLETION REPORT

ACTION TYPE: -
SUBMIT DATE:
REVIEW DATE:
ISSUE DATE:
COMPL STATUS: -
COMPL STATUS DT:
COMMENTS:

SOURCE REMOVAL

CLEANUP RESP: -
FUND ELLIG: -
ACTUAL COMPLETION DATE:
FREE PRODUCT REMOVAL?(Y/N):
SOIL REMOVAL?(Y/N):
SOIL TONNAGE REMOVED:
SOIL TREATMENT?(Y/N):
OTHER TREATMENT?:
ALT PROC STATUS:
ALT PROC STATUS DT:
ALT PROC COMMENT:



Copyright © 1990-2017 Environmental Data Management, Inc.

For further information please contact us at 800-368-7376

Use of this information is strictly limited by EDM's authorization agreement, acknowledged by our clients for each report.

FDEP LEAKING UNDERGROUND STORAGE TANKS REPORT

(LUST)

Report Date: 1/25/2018

LUST Page 5 of 6

TANKS Data for LUST Sites:

FACILITY ID NUMBER, NAME AND LOCATION		OWNERSHIP INFORMATION		MAP ID NUMBER: 116	
8840413 STOP & SHOP #2 2611 N 40TH ST TAMPA, FL 33605		IZAAN LLC 2611 N 40TH ST ATTN: ALAN GILL TAMPA, FL 33605 CONTACT TEL #: (813) 623-3446 CONTACT: ALAN GILLANI CELL: (727) FACILITY TEL #: (813) 623-3446 COUNTY ID: 29 HILLSBOROUGH		Dist (Miles): Direction:	
FDEP INFORMATION PORTAL ON LINE DOCUMENTS (May Not Be Available For All Records)					
FAC STATUS: OPEN		FAC TYPE: Retail Station			
TANK #:	TANK VOL(GALS):	INST.DATE:	TANK CONTENTS:	TANK POSITION:	TANK STATUS (as of...)
1	10000	01-Apr-1988	Unleaded Gas	UNDERGROUND	REMOVED 18-Nov-2011
CONSTRUCTION TYPE: BALL CHECK VALVE/FIBERGLASS/SPILL CONTAINMENT BUCKET/FLOW SHUT OFF/TIGHT FILL					
PIPING TYPE: FIBERGLASS/PRESSURIZED PIPING SYSTEM/DISPENSER LINERS					
LEAK MONITORING: VISUAL INSPECT DISPENSER LINERS/MECHANICAL LINE LEAK DETECTOR/STATISTICAL INVENTORY RECONCILE					
TANK #:	TANK VOL(GALS):	INST.DATE:	TANK CONTENTS:	TANK POSITION:	TANK STATUS (as of...)
2	10000	01-Apr-1988	Unleaded Gas	UNDERGROUND	REMOVED 18-Nov-2011
CONSTRUCTION TYPE: BALL CHECK VALVE/FIBERGLASS/SPILL CONTAINMENT BUCKET/FLOW SHUT OFF/TIGHT FILL					
PIPING TYPE: FIBERGLASS/PRESSURIZED PIPING SYSTEM/DISPENSER LINERS					
LEAK MONITORING: VISUAL INSPECT DISPENSER LINERS/MECHANICAL LINE LEAK DETECTOR/STATISTICAL INVENTORY RECONCILE					
TANK #:	TANK VOL(GALS):	INST.DATE:	TANK CONTENTS:	TANK POSITION:	TANK STATUS (as of...)
3	10000	01-Apr-1988	Unleaded Gas	UNDERGROUND	REMOVED 18-Nov-2011
CONSTRUCTION TYPE: BALL CHECK VALVE/FIBERGLASS/SPILL CONTAINMENT BUCKET/FLOW SHUT OFF/TIGHT FILL					
PIPING TYPE: FIBERGLASS/PRESSURIZED PIPING SYSTEM/DISPENSER LINERS					
LEAK MONITORING: VISUAL INSPECT DISPENSER LINERS/MECHANICAL LINE LEAK DETECTOR/STATISTICAL INVENTORY RECONCILE					
TANK #:	TANK VOL(GALS):	INST.DATE:	TANK CONTENTS:	TANK POSITION:	TANK STATUS (as of...)
4	10000	01-Apr-1988	Vehicular Diesel	UNDERGROUND	REMOVED 18-Nov-2011
CONSTRUCTION TYPE: BALL CHECK VALVE/FIBERGLASS/SPILL CONTAINMENT BUCKET/FLOW SHUT OFF/TIGHT FILL					
PIPING TYPE: FIBERGLASS/PRESSURIZED PIPING SYSTEM/DISPENSER LINERS					
LEAK MONITORING: VISUAL INSPECT DISPENSER LINERS/MECHANICAL LINE LEAK DETECTOR/STATISTICAL INVENTORY RECONCILE					
TANK #:	TANK VOL(GALS):	INST.DATE:	TANK CONTENTS:	TANK POSITION:	TANK STATUS (as of...)
5	10000	01-Apr-1988	Vehicular Diesel	UNDERGROUND	REMOVED 18-Nov-2011
CONSTRUCTION TYPE: BALL CHECK VALVE/FIBERGLASS/SPILL CONTAINMENT BUCKET/FLOW SHUT OFF/TIGHT FILL					
PIPING TYPE: FIBERGLASS/PRESSURIZED PIPING SYSTEM/DISPENSER LINERS					
LEAK MONITORING: VISUAL INSPECT DISPENSER LINERS/MECHANICAL LINE LEAK DETECTOR/STATISTICAL INVENTORY RECONCILE					
TANK #:	TANK VOL(GALS):	INST.DATE:	TANK CONTENTS:	TANK POSITION:	TANK STATUS (as of...)
6	10000	01-Apr-1988	Vehicular Diesel	UNDERGROUND	REMOVED 18-Nov-2011
CONSTRUCTION TYPE: BALL CHECK VALVE/FIBERGLASS/SPILL CONTAINMENT BUCKET/FLOW SHUT OFF/TIGHT FILL					
PIPING TYPE: FIBERGLASS/PRESSURIZED PIPING SYSTEM/DISPENSER LINERS					
LEAK MONITORING: VISUAL INSPECT DISPENSER LINERS/MECHANICAL LINE LEAK DETECTOR/STATISTICAL INVENTORY RECONCILE					

TANKS



Copyright © 1990-2017 Environmental Data Management, Inc.
For further information please contact us at 800-368-7376

Use of this information is strictly limited by EDM's authorization agreement, acknowledged by our clients for each report.

FDEP LEAKING UNDERGROUND STORAGE TANKS REPORT

(LUST)

Report Date: 1/25/2018

LUST Page 6 of 6

<u>TANK #:</u>	<u>TANK VOL(GALS):</u>	<u>INST.DATE:</u>	<u>TANK CONTENTS:</u>	<u>TANK POSITION:</u>	<u>TANK STATUS (as of...)</u>
7	15000	01-Nov-2011	Vehicular Diesel	UNDERGROUND	IN SERVICE 01-Nov-2011

CONSTRUCTION TYPE: FIBERGLASS-CLAD STEEL/SPILL CONTAINMENT BUCKET/DOUBLE WALL-TANK JACKET

PIPING TYPE: DOUBLE WALL/PRESSURIZED PIPING SYSTEM/DISPENSER LINERS/APPROVED SYNTHETIC MATERIAL

LEAK MONITORING: ELECTRONIC MONITOR PIPE SUMPS/VISUAL INSPECT DISPENSER LINERS/MONITOR DBL WALL TANK SPACE/MECHANICAL LINE LEAK
DETECTOR/AUTOMATIC TANK GAUGING-USTS

<u>TANK #:</u>	<u>TANK VOL(GALS):</u>	<u>INST.DATE:</u>	<u>TANK CONTENTS:</u>	<u>TANK POSITION:</u>	<u>TANK STATUS (as of...)</u>
8	16000	01-Nov-2011	Unleaded Gas	UNDERGROUND	IN SERVICE 01-Nov-2011

CONSTRUCTION TYPE: FIBERGLASS-CLAD STEEL/COMPARTMENTED/SPILL CONTAINMENT BUCKET/DOUBLE WALL-TANK JACKET

PIPING TYPE: DOUBLE WALL/PRESSURIZED PIPING SYSTEM/DISPENSER LINERS/APPROVED SYNTHETIC MATERIAL

LEAK MONITORING: ELECTRONIC MONITOR PIPE SUMPS/VISUAL INSPECT DISPENSER LINERS/MONITOR DBL WALL TANK SPACE/MECHANICAL LINE LEAK
DETECTOR/AUTOMATIC TANK GAUGING-USTS



Copyright © 1990-2017 Environmental Data Management, Inc.

For further information please contact us at 800-368-7376

Use of this information is strictly limited by EDM's authorization agreement, acknowledged by our clients for each report.

FDEP LEAKING UNDERGROUND STORAGE TANKS REPORT

(LUST)

Report Date: 1/25/2018

LUST Page 1 of 3

FACILITY ID NUMBER, NAME AND LOCATION

8625389
C & A PROPERTIES
4004 E COLUMBUS DR
TAMPA, FL 33605-3225

OWNERSHIP INFO:

ACCOUNT OWNER
C & A PROPERTIES
588 MARMORA AVE
TAMPA, FL 33606-3824
(813)258-3631
COUNTY ID: 29 HILLSBOROUGH
AGCY LAT/LON(DMS): 27,58,4.26 82,24,46.63
FAC OPERATOR: C & A PROPERTIES
FAC TEL #: (813)258-3631

MAP ID NUMBER:

Dist (Miles):
Direction:

117

L
U
S
T

[FDEP INFORMATION PORTAL ON LINE DOCUMENTS](#) (May Not Be Available For All Records)

FAC STATUS: CLOSED

FAC TYPE: C - Fuel user/Non-retail

SCORE 30

SCORE EFF DT: 1/6/1998

RANK:

SCORE WHEN RANKED:

FAC CLNUP STATUS:

DISCHARGE INFORMATION

DISCHARGE DATE: 3/5/1990

Mapid: 117

INSPECTION DATE:

CLEANUP WORK STATUS: COMPLETED

CLEANUP REQUIRED: R - CLEANUP REQUIRED

CLEANUP COMBINED:

INFO SOURCE: D - DISCHARGE NOTIFICATION

DISCH CLNUP STATUS: 07/30/1993 NFA - NFA COMPLETE

CONTAMINATED MEDIA?: SOIL: Y SUR WATER: N GR WATER: Y MON WELL: Y # DW WELLS CONTAMINATED: 0

POLLUTANT: P - Generic Gasoline

GALLONS

OTHER

CLEANUP INFORMATION

Mapid: 117

PGM ELIG OFF:

PGM ELIG SCORE:

PGM ELIG SCORE EFF DT:

PGM ELIG R

ELIG STAT:

ELIG STAT DT:

APPL RCVD:

LOI:

ELIG LTR SNT:

REDETERM:

DEDUCT AMT:

DEDUCT PD TO DT:

COPAY AMT:

COPAY TO DT:

CAP AMT:

CLNUP PROG:

CLNUP OFF: PCLP29 - HILLSBOROUGH ENVIRONMENTAL PROTECTION COMMISSION

SITE ASSESSMENT

CLNP RESP: RP - RESPONSIBLE PARTY

FUND ELLIG: -

ACTUAL COMPLETION DATE: 07-20-1993

PAYMENT DATE: 10-13-1993

ACTUAL COST:

REMEDIAL ACTION PLAN

CLEANUP RESP: NA - NOT APPLICABLE

FUND ELLIG: -

ORDER APPRV DATE:

ACTUAL COMPL DATE:

PAYMENT DATE:

ACTUAL COST:

REMEDIAL ACTION

CLEANUP RESP: -

FUND ELLIG: -

ACTUAL COST:

YEARS TO COMPL: 3

SITE REHABILITATION COMPLETION REPORT

ACTION TYPE: NFA - NO FURTHER ACTION

SUBMIT DATE: 07-12-1993

REVIEW DATE: 07-20-1993

ISSUE DATE: 07-30-1993

COMPL STATUS: A - APPROVED

COMPL STATUS DT: 07-30-1993

COMMENTS:

SOURCE REMOVAL

CLEANUP RESP: RP - RESPONSIBLE PARTY

FUND ELLIG: -

ACTUAL COMPLETION DATE: 07-01-1992

FREE PRODUCT REMOVAL?(Y/N):

SOIL REMOVAL?(Y/N): Y

SOIL TONNAGE REMOVED: 2100

SOIL TREATMENT?(Y/N):

OTHER TREATMENT?:

ALT PROC STATUS:

ALT PROC STATUS DT:

ALT PROC COMMENT:



Copyright © 1990-2017 Environmental Data Management, Inc.

For further information please contact us at 800-368-7376

Use of this information is strictly limited by EDM's authorization agreement, acknowledged by our clients for each report.

FDEP LEAKING UNDERGROUND STORAGE TANKS REPORT

(LUST)

Report Date: 1/25/2018

LUST Page 2 of 3

DISCHARGE INFORMATION

DISCHARGE DATE: 5/21/1991

Mapid: 117

INSPECTION DATE: 7/28/1991

CLEANUP WORK STATUS: COMPLETED

CLEANUP REQUIRED: C - COMBINED CLEANUP REQUIRED CLEANUP COMBINED: 03/05/1990

INFO SOURCE: A - ABANDONED TANK RESTORATION

DISCH CLNUP STATUS: 07/30/1993 NFA - NFA COMPLETE

CONTAMINATED MEDIA?: SOIL: SUR WATER: GR WATER: MON WELL: # DW WELLS CONTAMINATED:
POLLUTANT: L - Waste Oil GALLONS OTHER

CLEANUP INFORMATION

Mapid: 117

PGM ELIG OFF: PCLP29 - HILLSBOROUGH ENVIRONMENTAL PROTECTION COMMISSION

PGM ELIG SCORE: 30

PGM ELIG SCORE EFF DT: 1/6/1998

PGM ELIG R

ELIG STAT: E

ELIG STAT DT: 1/29/1992

APPL RCVD: 9/12/1991

LOI: 9/12/1991

ELIG LTR SNT: 1/29/1992

REDETERM: N

DEDUCT AMT: 500

DEDUCT PD TO DT: 500

COPAY AMT: 0

COPAY TO DT: 0

CAP AMT:

CLNUP PROG: A - ABANDONED TANK RESTO CLNUP OFF: PCLP29 - HILLSBOROUGH ENVIRONMENTAL PROTECTION COMMISSION

SITE ASSESSMENT

CLNP RESP: -

FUND ELLIG: -

ACTUAL COMPLETION DATE:

PAYMENT DATE:

ACTUAL COST:

REMEDIAL ACTION PLAN

CLEANUP RESP: -

FUND ELLIG: -

ORDER APPRV DATE:

ACTUAL COMPL DATE:

PAYMENT DATE:

ACTUAL COST:

REMEDIAL ACTION

CLEANUP RESP: -

FUND ELLIG: -

ACTUAL COST:

YEARS TO COMPL: 0

SITE REHABILITATION COMPLETION REPORT

ACTION TYPE: NFA - NO FURTHER ACTION

SUBMIT DATE: 07-12-1993

REVIEW DATE: 07-20-1993

ISSUE DATE: 07-30-1993

COMPL STATUS: A - APPROVED

COMPL STATUS DT: 07-30-1993

COMMENTS:

SOURCE REMOVAL

CLEANUP RESP: -

FUND ELLIG: -

ACTUAL COMPLETION DATE:

FREE PRODUCT REMOVAL?(Y/N):

SOIL REMOVAL? (Y/N):

SOIL TONNAGE REMOVED:

SOIL TREATMENT?(Y/N):

OTHER TREATMENT?:

ALT PROC STATUS:

ALT PROC STATUS DT:

ALT PROC COMMENT:



Copyright © 1990-2017 Environmental Data Management, Inc.

For further information please contact us at 800-368-7376

Use of this information is strictly limited by EDM's authorization agreement, acknowledged by our clients for each report.

FDEP LEAKING UNDERGROUND STORAGE TANKS REPORT

(LUST)

Report Date: 1/25/2018

LUST Page 3 of 3

TANKS Data for LUST Sites:

FACILITY ID NUMBER, NAME AND LOCATION		OWNERSHIP INFORMATION		MAP ID NUMBER: 117	
8625389 C & A PROPERTIES 4004 E COLUMBUS DR TAMPA, FL 33605		C & A PROPERTIES 588 MARMORA AVE TAMPA, FL 33606 CONTACT TEL #: (813) 258-3631 CONTACT: PHILLIP ROVERS FACILITY TEL #: (813) 258-3631 COUNTY ID: 29 HILLSBOROUGH		Dist (Miles): Direction:	
FDEP INFORMATION PORTAL ON LINE DOCUMENTS (May Not Be Available For All Records)					
FAC STATUS: CLOSED		FAC TYPE: Fuel user/Non-retail			
TANK #:	TANK VOL(GALS):	INST.DATE:	TANK CONTENTS:	TANK POSITION:	TANK STATUS (as of...)
1	10000	01-Jun-1957	Leaded Gas	UNDERGROUND	REMOVED 31-Mar-1990
CONSTRUCTION TYPE: BALL CHECK VALVE/STEEL PIPING TYPE: LEAK MONITORING: MANUALLY SAMPLED WELLS/GROUNDWATER MONITORING PLAN					
TANK #:	TANK VOL(GALS):	INST.DATE:	TANK CONTENTS:	TANK POSITION:	TANK STATUS (as of...)
2	10000	01-Jun-1957	Vehicular Diesel	UNDERGROUND	REMOVED 31-Mar-1990
CONSTRUCTION TYPE: BALL CHECK VALVE/STEEL PIPING TYPE: LEAK MONITORING: MANUALLY SAMPLED WELLS/GROUNDWATER MONITORING PLAN					
TANK #:	TANK VOL(GALS):	INST.DATE:	TANK CONTENTS:	TANK POSITION:	TANK STATUS (as of...)
3	3000		Unknown/Not Reported	UNDERGROUND	CLOSED IN PLACE
CONSTRUCTION TYPE: UNKNOWN PIPING TYPE: LEAK MONITORING: UNKNOWN					
TANK #:	TANK VOL(GALS):	INST.DATE:	TANK CONTENTS:	TANK POSITION:	TANK STATUS (as of...)
4	3000		Unknown/Not Reported	UNDERGROUND	CLOSED IN PLACE
CONSTRUCTION TYPE: UNKNOWN PIPING TYPE: LEAK MONITORING: UNKNOWN					
TANK #:	TANK VOL(GALS):	INST.DATE:	TANK CONTENTS:	TANK POSITION:	TANK STATUS (as of...)
5	3000		Unknown/Not Reported	UNDERGROUND	CLOSED IN PLACE
CONSTRUCTION TYPE: UNKNOWN PIPING TYPE: LEAK MONITORING: UNKNOWN					
TANK #:	TANK VOL(GALS):	INST.DATE:	TANK CONTENTS:	TANK POSITION:	TANK STATUS (as of...)
6	550		Waste Oil	UNDERGROUND	CLOSED IN PLACE
CONSTRUCTION TYPE: UNKNOWN PIPING TYPE: LEAK MONITORING: UNKNOWN					

TANKS



Copyright © 1990-2017 Environmental Data Management, Inc.
For further information please contact us at 800-368-7376

Use of this information is strictly limited by EDM's authorization agreement, acknowledged by our clients for each report.

USEPA RESOURCE CONSERVATION AND RECOVERY ACT INFORMATION (RCRAInfo)

(NONTSD)

Report Date: 1/25/2018

NONTSD Page 1 of 2

FACILITY ID NUMBER, NAME AND LOCATION

FLD981860497
RYDER TRUCK RENTAL
4008 E COLUMBUS DR
TAMPA, FL 33605-3297

CONTACT INFORMATION:

4008 E COLUMBUS DR
TAMPA FL 33605-3225
Contact: AL MACDONALD
Contact Telephone: 813-621-3021
Contact Email:
Agency Lat - Lon: 27967268 82412788

MAP ID NUMBER:

Dist (Miles):
Direction:

118

N
O
N
T
S
D

[EPA ENVIROFACTS ON LINE REPORT](#) (May Not Be Available For All Records)

RCRIS INFORMATION

NOTIFICATION DATE: 5/14/2013 SOURCE: INSPECTION

TSD?: NOT A TSD, VERIFIED
GEN STATUS(Fed): SMALL QUANTITY GENERATOR(
GEN STATUS(State): SMALL QUANTITY GENERATOR(<1000 KG PER MONTH)
MIXED WSTE GEN?: N
IMPORTER?: N
OFFSITE RECPT?: N
TRANSPORTER?: NOT A TRANSPORTER, VERIFIED
XFER FAC?: N
SHRT TRM GEN?: N
RECYCLER?: N
NON-NOTIFIER?:

UNIV WST DEST?: N
ON SITE BURNER?: N
FURNACE?: N
UNDGRND INJ?: NO UNDERGROUND INJECT
UO BURNER?: N
UO PROC?: N
UO RECY?: N
UO TRANS?: N
UO XFER?: N
UO MRKT BRN?: N
UO SPEC MRKT?: N

NOTIFICATION DATE: 1/28/1987 SOURCE: NOTIFICATION

TSD?: NOT A TSD, VERIFIED
GEN STATUS(Fed): SMALL QUANTITY GENERATOR(
GEN STATUS(State): SMALL QUANTITY GENERATOR(<1000 KG PER MONTH)
MIXED WSTE GEN?: N
IMPORTER?: N
OFFSITE RECPT?: N
TRANSPORTER?: NOT A TRANSPORTER, VERIFIED
XFER FAC?: N
SHRT TRM GEN?: N
RECYCLER?: N
NON-NOTIFIER?:

UNIV WST DEST?: N
ON SITE BURNER?: N
FURNACE?: N
UNDGRND INJ?: NO UNDERGROUND INJECT
UO BURNER?: N
UO PROC?: N
UO RECY?: N
UO TRANS?: N
UO XFER?: N
UO MRKT BRN?: N
UO SPEC MRKT?: N

FACILITY ID NUMBER, NAME AND LOCATION

FLR000199463
TRANSPORT BODY & MAINTENANCE
4008 E COLUMBUS DR
TAMPA, FL 33605-3225

CONTACT INFORMATION:

4008 E COLUMBUS DR
TAMPA FL 33605-3225
Contact: JOHNNY RISINGER
Contact Telephone: 813-620-4400
Contact Email:
Agency Lat - Lon:

MAP ID NUMBER:

Dist (Miles):
Direction:

118

N
O
N
T
S
D

[EPA ENVIROFACTS ON LINE REPORT](#) (May Not Be Available For All Records)

RCRIS INFORMATION

NOTIFICATION DATE: 6/4/2013 SOURCE: INSPECTION

TSD?: NOT A TSD, VERIFIED

UNIV WST DEST?: N



Copyright © 1990-2017 Environmental Data Management, Inc.
For further information please contact us at 800-368-7376

Use of this information is strictly limited by EDM's authorization agreement, acknowledged by our clients for each report.

USEPA RESOURCE CONSERVATION AND RECOVERY ACT INFORMATION (RCRAInfo)

(NONTSD)

Report Date: 1/25/2018

NONTSD Page 2 of 2

GEN STATUS(Fed): CONDITIONALLY EXEMPT SQG(
GEN STATUS(State): CONDITIONALLY EXEMPT SQG(<100 KG PER MONTH)
MIXED WSTE GEN?: N
IMPORTER?: N
OFFSITE RECPT?: N
TRANSPORTER?: NOT A TRANSPORTER,VERIFIED
XFER FAC?: N
SHRT TRM GEN?: N
RECYCLER?: N
NON-NOTIFIER?: NON-NOTIFIER

ON SITE BURNER?: N
FURNACE?: N
UNDGRND INJ?: NO UNDERGROUND INJECT
UO BURNER?: N
UO PROC?: N
UO RECY?: N
UO TRANS?: N
UO XFER?: N
UO MRKT BRN?: N
UO SPEC MRKT?: N



FDEP LEAKING UNDERGROUND STORAGE TANKS REPORT

(LUST)

Report Date: 1/25/2018

LUST Page 1 of 4

FACILITY ID NUMBER, NAME AND LOCATION

8625425
RYDER TRUCK RENTAL
4000 E COLUMBUS DR
TAMPA, FL 33605-3225

OWNERSHIP INFO:

ACCOUNT OWNER
RYDER TRUCK RENTAL INC
4008 E COLUMBUS DR
TAMPA, FL 33605-3225
(813)621-3021
COUNTY ID: 29 HILLSBOROUGH
AGCY LAT/LON(DMS): 27,58,1.56 82,24,44.22
FAC OPERATOR: CREED EARL
FAC TEL #: (813)621-3021

MAP ID NUMBER:

Dist (Miles):
Direction:

118

L
U
S
T

[FDEP INFORMATION PORTAL ON LINE DOCUMENTS](#) (May Not Be Available For All Records)

FAC STATUS: CLOSED

FAC TYPE: C - Fuel user/Non-retail

SCORE 9

SCORE EFF DT: 10/30/2002

RANK:

SCORE WHEN RANKED:

FAC CLNUP STATUS:

DISCHARGE INFORMATION

DISCHARGE DATE: 6/30/1989

Mapid: 118

INSPECTION DATE: 3/20/1990

CLEANUP WORK STATUS: COMPLETED

CLEANUP REQUIRED R - CLEANUP REQUIRED

CLEANUP COMBINED:

INFO SOURCE: A - ABANDONED TANK RESTORATION

DISCH CLNUP STATUS: 03/12/1992 NFA - NFA COMPLETE

CONTAMINATED MEDIA?: SOIL: Y SUR WATER: N GR WATER: N MON WELL: N # DW WELLS CONTAMINATED: 0

POLLUTANT : D - Vehicular Diesel

GALLONS **OTHER**

CLEANUP INFORMATION

Mapid: 118

PGM ELIG OFF: PCLP29 - HILLSBOROUGH ENVIRONMENTAL PROTECTION COMMISSION

PGM ELIG SCORE: 9

PGM ELIG SCORE EFF DT: 10/30/2002

PGM ELIG R

ELIG STAT: E

ELIG STAT DT: 3/24/1992

APPL RCVD: 3/25/1991

LOI: 3/25/1991

ELIG LTR SNT: 3/24/1992

REDETERM: N

DEDUCT AMT: 500

DEDUCT PD TO DT: 500

COPAY AMT: 0

COPAY TO DT: 0

CAP AMT:

CLNUP PROG: A - ABANDONED TANK RESTO **CLNUP OFF:** PCLP29 - HILLSBOROUGH ENVIRONMENTAL PROTECTION COMMISSION

SITE ASSESSMENT

CLNP RESP: RP - RESPONSIBLE PARTY

FUND ELLIG: -

ACTUAL COMPLETION DATE: 02-27-1992

PAYMENT DATE:

ACTUAL COST:

REMEDIAL ACTION PLAN

CLEANUP RESP: NA - NOT APPLICABLE

FUND ELLIG: -

ORDER APPRV DATE:

ACTUAL COMPL DATE:

PAYMENT DATE:

ACTUAL COST:

REMEDIAL ACTION

CLEANUP RESP: NA - NOT APPLICABLE

FUND ELLIG: -

ACTUAL COST:

YEARS TO COMPL:

SITE REHABILITATION COMPLETION REPORT

ACTION TYPE: NFA - NO FURTHER ACTION

SUBMIT DATE: 02-18-1992

REVIEW DATE: 02-27-1992

ISSUE DATE: 03-12-1992

COMPL STATUS: A - APPROVED

COMPL STATUS DT: 03-12-1992

COMMENTS:

SOURCE REMOVAL

CLEANUP RESP: -

FUND ELLIG: -

ACTUAL COMPLETION DATE:

FREE PRODUCT REMOVAL?(Y/N):

SOIL REMOVAL?(Y/N):

SOIL TONNAGE REMOVED:

SOIL TREATMENT?(Y/N):

OTHER TREATMENT?:

ALT PROC STATUS:

ALT PROC STATUS DT:

ALT PROC COMMENT:



Copyright © 1990-2017 Environmental Data Management, Inc.

For further information please contact us at 800-368-7376

Use of this information is strictly limited by EDM's authorization agreement, acknowledged by our clients for each report.

FDEP LEAKING UNDERGROUND STORAGE TANKS REPORT

(LUST)

Report Date: 1/25/2018

LUST Page 2 of 4

DISCHARGE INFORMATION

DISCHARGE DATE: 12/12/1997

Mapid: 118

INSPECTION DATE:

CLEANUP WORK STATUS: COMPLETED

CLEANUP REQUIRED: R - CLEANUP REQUIRED

CLEANUP COMBINED:

INFO SOURCE: D - DISCHARGE NOTIFICATION

DISCH CLNUP STATUS: 03/10/2004 NFA - NFA COMPLETE

CONTAMINATED MEDIA?: SOIL: Y SUR WATER: N GR WATER: Y MON WELL: N # DW WELLS CONTAMINATED:

POLLUTANT: D - Vehicular Diesel

GALLONS 80

OTHER

CLEANUP INFORMATION

Mapid: 118

PGM ELIG OFF:

PGM ELIG SCORE:

PGM ELIG SCORE EFF DT:

PGM ELIG R

ELIG STAT:

ELIG STAT DT:

APPL RCVD:

LOI:

ELIG LTR SNT:

REDETERM:

DEDUCT AMT:

DEDUCT PD TO DT:

COPAY AMT:

COPAY TO DT:

CAP AMT:

CLNUP PROG:

CLNUP OFF: PCLP29 - HILLSBOROUGH ENVIRONMENTAL PROTECTION COMMISSION

SITE ASSESSMENT

CLNP RESP: RP - RESPONSIBLE PARTY

FUND ELLIG: -

ACTUAL COMPLETION DATE:

PAYMENT DATE:

ACTUAL COST:

REMEDIAL ACTION PLAN

CLEANUP RESP: -

FUND ELLIG: -

ORDER APPRV DATE:

ACTUAL COMPL DATE:

PAYMENT DATE:

ACTUAL COST:

REMEDIAL ACTION

CLEANUP RESP: -

FUND ELLIG: -

ACTUAL COST:

YEARS TO COMPL: 0

SITE REHABILITATION COMPLETION REPORT

ACTION TYPE: NFA - NO FURTHER ACTION

SUBMIT DATE: 01-06-2004

REVIEW DATE: 02-13-2004

ISSUE DATE: 03-10-2004

COMPL STATUS: A - APPROVED

COMPL STATUS DT: 03-10-2004

COMMENTS:

SOURCE REMOVAL

CLEANUP RESP: RP - RESPONSIBLE PARTY

FUND ELLIG: -

ACTUAL COMPLETION DATE:

FREE PRODUCT REMOVAL?(Y/N): Y

SOIL REMOVAL?(Y/N): Y

SOIL TONNAGE REMOVED: 20

SOIL TREATMENT?(Y/N): Y

OTHER TREATMENT?:

ALT PROC STATUS:

ALT PROC STATUS DT:

ALT PROC COMMENT:



Copyright © 1990-2017 Environmental Data Management, Inc.

For further information please contact us at 800-368-7376

Use of this information is strictly limited by EDM's authorization agreement, acknowledged by our clients for each report.

FDEP LEAKING UNDERGROUND STORAGE TANKS REPORT

(LUST)

Report Date: 1/25/2018

LUST Page 3 of 4

TANKS Data for LUST Sites:

FACILITY ID NUMBER, NAME AND LOCATION		OWNERSHIP INFORMATION		MAP ID NUMBER: 118	
8625425 RYDER TRUCK RENTAL 4000 E COLUMBUS DR TAMPA, FL 33605		RYDER TRUCK RENTAL INC 4008 E COLUMBUS DR TAMPA, FL 33605 CONTACT TEL #: (813) 621-3021 CONTACT: BOB CORRENTE FACILITY TEL #: (813) 621-3021 COUNTY ID: 29 HILLSBOROUGH		Dist (Miles): Direction:	
FDEP INFORMATION PORTAL ON LINE DOCUMENTS (May Not Be Available For All Records)					
FAC STATUS: CLOSED		FAC TYPE: Fuel user/Non-retail			
TANK #:	TANK VOL(GALS):	INST.DATE:	TANK CONTENTS:	TANK POSITION:	TANK STATUS (as of...)
1	1000	01-Jul-1968	Vehicular Diesel	UNDERGROUND	CLOSED IN PLACE 31-May-1989
CONSTRUCTION TYPE: STEEL					
PIPING TYPE:					
LEAK MONITORING: MANUALLY SAMPLED WELLS					
TANK #:	TANK VOL(GALS):	INST.DATE:	TANK CONTENTS:	TANK POSITION:	TANK STATUS (as of...)
10	4000		Unknown/Not Reported	UNDERGROUND	REMOVED 31-May-1989
CONSTRUCTION TYPE: UNKNOWN					
PIPING TYPE:					
LEAK MONITORING: UNKNOWN					
TANK #:	TANK VOL(GALS):	INST.DATE:	TANK CONTENTS:	TANK POSITION:	TANK STATUS (as of...)
2	1000	01-Jul-1968	Vehicular Diesel	UNDERGROUND	CLOSED IN PLACE 31-May-1989
CONSTRUCTION TYPE: STEEL					
PIPING TYPE:					
LEAK MONITORING: MANUALLY SAMPLED WELLS					
TANK #:	TANK VOL(GALS):	INST.DATE:	TANK CONTENTS:	TANK POSITION:	TANK STATUS (as of...)
3	1000	01-Jul-1968	Unleaded Gas	UNDERGROUND	CLOSED IN PLACE 31-May-1989
CONSTRUCTION TYPE: STEEL					
PIPING TYPE:					
LEAK MONITORING: MANUALLY SAMPLED WELLS					
TANK #:	TANK VOL(GALS):	INST.DATE:	TANK CONTENTS:	TANK POSITION:	TANK STATUS (as of...)
4	4000	01-Jul-1968	New/Lube Oil	UNDERGROUND	REMOVED 31-May-1989
CONSTRUCTION TYPE: INTERNAL LINING/STEEL					
PIPING TYPE:					
LEAK MONITORING: MANUALLY SAMPLED WELLS					
TANK #:	TANK VOL(GALS):	INST.DATE:	TANK CONTENTS:	TANK POSITION:	TANK STATUS (as of...)
5	4000		Leaded Gas	UNDERGROUND	REMOVED 31-May-1989
CONSTRUCTION TYPE: STEEL					
PIPING TYPE:					
LEAK MONITORING: MANUALLY SAMPLED WELLS					

TANKS



Copyright © 1990-2017 Environmental Data Management, Inc.
For further information please contact us at 800-368-7376

Use of this information is strictly limited by EDM's authorization agreement, acknowledged by our clients for each report.

FDEP LEAKING UNDERGROUND STORAGE TANKS REPORT

(LUST)

Report Date: 1/25/2018

LUST Page 4 of 4

<u>TANK #:</u>	<u>TANK VOL(GALS):</u>	<u>INST.DATE:</u>	<u>TANK CONTENTS:</u>	<u>TANK POSITION:</u>	<u>TANK STATUS (as of...)</u>
6	4000		Leaded Gas	UNDERGROUND	REMOVED 31-May-1989
CONSTRUCTION TYPE: STEEL PIPING TYPE: LEAK MONITORING: MANUALLY SAMPLED WELLS					
<u>TANK #:</u>	<u>TANK VOL(GALS):</u>	<u>INST.DATE:</u>	<u>TANK CONTENTS:</u>	<u>TANK POSITION:</u>	<u>TANK STATUS (as of...)</u>
7	4000		Leaded Gas	UNDERGROUND	REMOVED 31-May-1989
CONSTRUCTION TYPE: STEEL PIPING TYPE: LEAK MONITORING: MANUALLY SAMPLED WELLS					
<u>TANK #:</u>	<u>TANK VOL(GALS):</u>	<u>INST.DATE:</u>	<u>TANK CONTENTS:</u>	<u>TANK POSITION:</u>	<u>TANK STATUS (as of...)</u>
8	4000		Leaded Gas	UNDERGROUND	REMOVED 31-May-1989
CONSTRUCTION TYPE: BALL CHECK VALVE/STEEL PIPING TYPE: LEAK MONITORING: MANUALLY SAMPLED WELLS					
<u>TANK #:</u>	<u>TANK VOL(GALS):</u>	<u>INST.DATE:</u>	<u>TANK CONTENTS:</u>	<u>TANK POSITION:</u>	<u>TANK STATUS (as of...)</u>
9	4000		Unknown/Not Reported	UNDERGROUND	REMOVED 31-May-1989
CONSTRUCTION TYPE: UNKNOWN PIPING TYPE: LEAK MONITORING: UNKNOWN					



Copyright © 1990-2017 Environmental Data Management, Inc.

For further information please contact us at 800-368-7376

Use of this information is strictly limited by EDM's authorization agreement, acknowledged by our clients for each report.

USEPA ENFORCEMENT AND COMPLIANCE HISTORY

(ECHO)

Report Date: 1/25/2018

ECHO Page 1 of 2

FRS ID NUMBER, NAME AND LOCATION:

110002551694
RYDER TRUCK RENTAL
4008 E COLUMBUS DR
TAMPA, FL 33605

EPA REG: 04
TRIBAL?: N
FED FAC?:
COUNTY: HILLSBOROUGH
AGENCY LAT/LON: 27.967571/-82.412654

MAP ID NUMBER:

Dist (Miles):
Direction:

118

ECHO

[ECHO ON LINE REPORTS](#) (May Not Be Available For All Records)

GENERAL FACILITY INFO:

AFS ID?: N
NPDES ID?: N
SDWISID?: N
RCRAInfo ID?: Y
TRIS ID?: N
GHG ID?: N
FAC SIC CODES:
FAC NAICS CODES: 811121 811111
TRIS REPORTER?:
FIPS CODE: 12057
HUC CODE: 03100206
AIR NAA?
WBD CODE:
CONG DIST: 14
CENSUS BLK: 12057003600402
MAJ FAC?:
ACTV PERM?: Y
% MINORITY WITHIN 3 MI: 80.332
POP /SQ MI WITHIN 3 MI: 2674.19
TRIBAL WITHIN 25 MI: Seminole Tribe of
Florida - 2.9 mile(s)

INSPS IN 5 YRS: 2
LAST INSP: 5/14/2013
DAYS LAST INSP:
INFORMAL ENF ACTS LAST 5 YRS : 0
LAST INFORMAL ENF ACT :
FORMAL ENF ACTS LAST 5 YRS : 0
LAST FORMAL ENF ACT :
PENALTIES ASSESSED LAST 5 YRS : 0
TOTAL PENALTIES ASSESSED : 0
LAST PENALTY AMT :

QTRS NONCMPL LAST 5 YRS: 0
PGMS IN NONCOMPL: 0
CURR COMPL: No Violation
CURR IN SNC?: N
3YR QRTLY COMPL STATUS:

LAST EPA INSP:
LAST STATE INSP: 5/14/2013
LAST FORMAL EPA ENF:
LAST FORMAL STATE ENF:
LAST INFORMAL EPA ENF:
LAST INFORMAL STATE ENF:
FAC FED AGENCY:
FAC IMP WATERS DISCHARGER:

CLEAN AIR ACT INFO:

ICIS AIR ID:
CAA PERMIT TYPE:
NAICS CODE:
SIC CODE:
CAA INSPS IN LAST 5 YRS:
CAA DAYS LAST INSPN:
CAA INFORMAL ENF ACTS LAST 5 YRS:
CAA FORMAL ENF ACTS LAST 5 YRS:
CAA DATE LAST FORMAL ACTION:

CAA TOTAL PENALTIES:
CAA LAST PENALTY DATE:
CAA LAST PENALTY AMT:
CAA QTRS NONCMPL LAST 5 YRS:

CAA CURR COMPL:
CAA CURR HPV/SNC FLAG: N
CAA 3YR QRTLY COMPL STATUS:

CLEAN WATER ACT INFO:

NPDES ID:
CWA PERMIT TYPE:
NAICS CODE:
SIC CODE:
CWA INSPS IN LAST 5 YRS:
CWA DAYS LAST INSPN:
CWA INFORMAL ENF ACTS LAST 5 YRS:
CWA FORMAL ENF ACTS LAST 5 YRS:
CWA DATE LAST FORMAL ACTION:

CWA TOTAL PENALTIES:
CWA LAST PENALTY DATE:
CWA LAST PENALTY AMT:
CWA QTRS NONCMPL LAST 5 YRS:

CWA CURR COMPL:
CWA CURR HPV/SNC FLAG: N
CWA 3YR QRTLY COMPL STATUS:
CWA 3YR QRTS EFFL EXCEED:

RCRIS INFO:

RCRA ID: FLD981860497 FLR000199463

RCRA TOTAL PENALTIES:

RCRA CURR COMPL: No Violation



Copyright © 1990-2017 Environmental Data Management, Inc.
For further information please contact us at 800-368-7376

Use of this information is strictly limited by EDM's authorization agreement, acknowledged by our clients for each report.

USEPA ENFORCEMENT AND COMPLIANCE HISTORY

(ECHO)

Report Date: 1/25/2018

ECHO Page 2 of 2

RCRA PERMIT TYPE: CESQG, SQG

NAICS CODE: 811121 811111

RCRA INSPS IN LAST 5 YRS: 2

RCRA DAYS LAST EVAL: 1524

RCRA INFORMAL ENF ACTS LAST 5 YRS:

RCRA FORMAL ENF ACTS LAST 5 YRS:

RCRA DATE LAST FORMAL ACTION:

RCRA LAST PENALTY DATE:

RCRA LAST PENALTY AMT:

RCRA QTRS NONCMPL LAST 5 YRS: 0

RCRA CURR HPV/SNC FLAG: N

RCRA 3YR QRTL COMPL STATU

SDWA INFO:

SDWA ID:

SDWA SYST TYPE:

SDWA INFORMAL ENF ACTS LAST 5 YRS:

SDWA FORMAL ENF ACTS LAST 5 YRS:

SDWA CURR COMPL:

SDWA CURR HPV/SNC FLAG: N

TRIS INFO:

TRIS ID:

TRIS TOTAL LBS ONSITE/OFFSITE:

TRIS LBS REL ONSITE:

TRIS LBS TXFR OFFSITE:

TRIS PAST RPTS?:

FED ENF INFO:

TOTAL FEC CASES 5 YRS:

FEC LAST DATE:

FEC TOTAL PENLTY:

GRN HOUSE GAS INFO: GHG ID:

GHG EMISSIONS MT: N



Copyright © 1990-2017 Environmental Data Management, Inc.

For further information please contact us at 800-368-7376

Use of this information is strictly limited by EDM's authorization agreement, acknowledged by our clients for each report.

USEPA RESOURCE CONSERVATION AND RECOVERY ACT INFORMATION (RCRAInfo)

(NONTSD)

Report Date: 1/25/2018

NONTSD Page 1 of 2

FACILITY ID NUMBER, NAME AND LOCATION

FL0000610238
ADVANTAGE ENVIRONMENTAL SERVICES IN
4101 E 12TH AVE BLDG D2
TAMPA, FL 33605-4529

[EPA ENVIROFACTS ON LINE REPORT](#) (May Not Be Available For All Records)

CONTACT INFORMATION:

PO BOX 2121
TAMPA FL 33601-2121
Contact: TERESA NIXON
Contact Telephone: 813-258-3142
Contact Email:
Agency Lat - Lon: 27963971 82412575

MAP ID NUMBER:

Dist (Miles):

Direction:

119

N
O
N
T
S
D

RCRIS INFORMATION

NOTIFICATION DATE: 11/19/1996 **SOURCE:** NOTIFICATION

TSD?: NOT A TSD, VERIFIED
GEN STATUS(Fed): NOT A GENERATOR-VERIFIED
GEN STATUS(State): NOT A GENERATOR-VERIFIED
MIXED WSTE GEN?: N
IMPORTER?: N
OFFSITE RECPT?: N
TRANSPORTER?: NOT A TRANSPORTER, VERIFIED
XFER FAC?: N
SHRT TRM GEN?: N
RECYCLER?: N
NON-NOTIFIER?:

UNIV WST DEST?: N
ON SITE BURNER?: N
FURNACE?: N
UNDGRND INJ?: NO UNDERGROUND INJECT
UO BURNER?: N
UO PROC?: N
UO RECY?: N
UO TRANS?: N
UO XFER?: N
UO MRKT BRN?: N
UO SPEC MRKT?: N

FACILITY ID NUMBER, NAME AND LOCATION

FLD984168526
CONSOLIDATED BATTERY SERVICES
4101 E 12TH AVE UNIT A2
TAMPA, FL 33605-4531

[EPA ENVIROFACTS ON LINE REPORT](#) (May Not Be Available For All Records)

CONTACT INFORMATION:

4101 E 12TH AVE STE A2
TAMPA FL 33605-4527
Contact: JAMES SHADLE
Contact Telephone: 813-247-6594
Contact Email:
Agency Lat - Lon: 27963993 82412578

MAP ID NUMBER:

Dist (Miles):

Direction:

119

N
O
N
T
S
D

RCRIS INFORMATION

NOTIFICATION DATE: 8/27/2009 **SOURCE:** INSPECTION

TSD?: NOT A TSD, VERIFIED
GEN STATUS(Fed): NOT A GENERATOR-VERIFIED
GEN STATUS(State): NOT A GENERATOR-VERIFIED
MIXED WSTE GEN?: N
IMPORTER?: N
OFFSITE RECPT?: N
TRANSPORTER?: NOT A TRANSPORTER, VERIFIED
XFER FAC?: N
SHRT TRM GEN?: N
RECYCLER?: N
NON-NOTIFIER?:

UNIV WST DEST?: N
ON SITE BURNER?: N
FURNACE?: N
UNDGRND INJ?: NO UNDERGROUND INJECT
UO BURNER?: N
UO PROC?: N
UO RECY?: N
UO TRANS?: N
UO XFER?: N
UO MRKT BRN?: N
UO SPEC MRKT?: N



USEPA RESOURCE CONSERVATION AND RECOVERY ACT INFORMATION (RCRAInfo)

(NONTSD)

Report Date: 1/25/2018

NONTSD Page 2 of 2

NOTIFICATION DATE: 3/30/1989 **SOURCE:** NOTIFICATION

TSD?: NOT A TSD, VERIFIED
GEN STATUS(Fed): SMALL QUANTITY GENERATOR(
GEN STATUS(State): SMALL QUANTITY GENERATOR(<1000 KG PER MONTH)
MIXED WSTE GEN?: N
IMPORTER?: N
OFFSITE RECPT?: N
TRANSPORTER?: NOT A TRANSPORTER, VERIFIED
XFER FAC?: N
SHRT TRM GEN?: N
RECYCLER?: N
NON-NOTIFIER?:

UNIV WST DEST?: N
ON SITE BURNER?: N
FURNACE?: N
UNDGRND INJ?: NO UNDERGROUND INJECT
UO BURNER?: N
UO PROC?: N
UO RECY?: N
UO TRANS?: N
UO XFER?: N
UO MRKT BRN?: N
UO SPEC MRKT?: N



USEPA ENFORCEMENT AND COMPLIANCE HISTORY

(ECHO)

Report Date: 1/25/2018

ECHO Page 1 of 3

FRS ID NUMBER, NAME AND LOCATION:

110002520497
ADVANTAGE ENVIRONMENTAL SERVICES IN
4101 E 12TH AVE BLDG D2
TAMPA, FL 33605

EPA REG: 04
TRIBAL?: N
FED FAC?:
COUNTY: HILLSBOROUGH
AGENCY LAT/LON: 27.964274/ -82.412441

MAP ID NUMBER:

Dist (Miles):
Direction:

119

ECHO

ECHO ON LINE REPORTS (May Not Be Available For All Records)

GENERAL FACILITY INFO:

AFS ID?: N
NPDES ID?: N
SDWISID?: N
RCRAInfo ID?: Y
TRIS ID?: N
GHG ID?: N
FAC SIC CODES:
FAC NAICS CODES:
TRIS REPORTER?:
FIPS CODE: 12057
HUC CODE: 03100206
AIR NAA?
WBD CODE:
CONG DIST: 14
CENSUS BLK: 12057003700104
MAJ FAC?:
ACTV PERM?:
% MINORITY WITHIN 3 MI: 79.748
POP /SQ MI WITHIN 3 MI: 2576.62
TRIBAL WITHIN 25 MI: Seminole Tribe of
Florida - 3 mile(s)

INSPS IN 5 YRS: 0
LAST INSP:
DAYS LAST INSP:
INFORMAL ENF ACTS LAST 5 YRS : 0
LAST INFORMAL ENF ACT :
FORMAL ENF ACTS LAST 5 YRS : 0
LAST FORMAL ENF ACT :
PENALTIES ASSESSED LAST 5 YRS : 0
TOTAL PENALTIES ASSESSED : 0
LAST PENALTY AMT :

QTRS NONCMPL LAST 5 YRS: 0
PGMS IN NONCOMPL: 0
CURR COMPL: No Violation
CURR IN SNC?: N
3YR QRTLY COMPL STATUS:

LAST EPA INSP:
LAST STATE INSP:
LAST FORMAL EPA ENF:
LAST FORMAL STATE ENF:
LAST INFORMAL EPA ENF:
LAST INFORMAL STATE ENF:
FAC FED AGENCY:
FAC IMP WATERS DISCHARGER:

CLEAN AIR ACT INFO:

ICIS AIR ID:
CAA PERMIT TYPE:
NAICS CODE:
SIC CODE:
CAA INSPS IN LAST 5 YRS:
CAA DAYS LAST INSPN:
CAA INFORMAL ENF ACTS LAST 5 YRS:
CAA FORMAL ENF ACTS LAST 5 YRS:
CAA DATE LAST FORMAL ACTION:

CAA TOTAL PENALTIES:
CAA LAST PENALTY DATE:
CAA LAST PENALTY AMT:
CAA QTRS NONCMPL LAST 5 YRS:

CAA CURR COMPL:
CAA CURR HPV/SNC FLAG: N
CAA 3YR QRTLY COMPL STATUS:

CLEAN WATER ACT INFO:

NPDES ID:
CWA PERMIT TYPE:
NAICS CODE:
SIC CODE:
CWA INSPS IN LAST 5 YRS:
CWA DAYS LAST INSPN:
CWA INFORMAL ENF ACTS LAST 5 YRS:
CWA FORMAL ENF ACTS LAST 5 YRS:
CWA DATE LAST FORMAL ACTION:

CWA TOTAL PENALTIES:
CWA LAST PENALTY DATE:
CWA LAST PENALTY AMT:
CWA QTRS NONCMPL LAST 5 YRS:

CWA CURR COMPL:
CWA CURR HPV/SNC FLAG: N
CWA 3YR QRTLY COMPL STATUS:
CWA 3YR QRTS EFFL EXCEED:

RCRIS INFO:

RCRA ID: FL0000610238

RCRA TOTAL PENALTIES:

RCRA CURR COMPL: No Violation



Copyright © 1990-2017 Environmental Data Management, Inc.
For further information please contact us at 800-368-7376

Use of this information is strictly limited by EDM's authorization agreement, acknowledged by our clients for each report.

USEPA ENFORCEMENT AND COMPLIANCE HISTORY

(ECHO)

Report Date: 1/25/2018

ECHO Page 2 of 3

RCRA PERMIT TYPE: Other

NAICS CODE:

RCRA INSPS IN LAST 5 YRS:

RCRA DAYS LAST EVAL:

RCRA INFORMAL ENF ACTS LAST 5 YRS:

RCRA FORMAL ENF ACTS LAST 5 YRS:

RCRA DATE LAST FORMAL ACTION:

RCRA LAST PENALTY DATE:

RCRA LAST PENALTY AMT:

RCRA QTRS NONCMPL LAST 5 YRS: 0

RCRA CURR HPV/SNC FLAG: N

RCRA 3YR QRTL COMPL STATU

SDWA INFO:

SDWA ID:

SDWA SYST TYPE:

SDWA INFORMAL ENF ACTS LAST 5 YRS:

SDWA FORMAL ENF ACTS LAST 5 YRS:

SDWA CURR COMPL:

SDWA CURR HPV/SNC FLAG: N

TRIS INFO:

TRIS ID:

TRIS TOTAL LBS ONSITE/OFFSITE:

TRIS LBS REL ONSITE:

TRIS LBS TXFR OFFSITE:

TRIS PAST RPTS?:

FED ENF INFO:

TOTAL FEC CASES 5 YRS:

FEC LAST DATE:

FEC TOTAL PENLTY:

GRN HOUSE GAS INFO:

GHG ID:

GHG EMISSIONS MT: N

FRS ID NUMBER, NAME AND LOCATION:

110005593349

CONSOLIDATED BATTERY SERVICES

4101 E 12TH AVE UNIT A2

TAMPA, FL 33605

EPA REG: 04

TRIBAL?: N

FED FAC?:

COUNTY: HILLSBOROUGH

AGENCY LAT/LON: 27.964296/ -82.412444

MAP ID NUMBER:

Dist (Miles):

Direction:

119

ECHO

ECHO ON LINE REPORTS (May Not Be Available For All Records)

GENERAL FACILITY INFO:

AFS ID?: N

NPDES ID?: N

SDWISID?: N

RCRAInfo ID?: Y

TRIS ID?: N

GHG ID?: N

FAC SIC CODES:

FAC NAICS CODES:

TRIS REPORTER?:

FIPS CODE: 12057

HUC CODE: 03100206

AIR NAA?

WBD CODE:

CONG DIST: 14

CENSUS BLK: 12057003700104

MAJ FAC?:

ACTV PERM?:

% MINORITY WITHIN 3 MI: 79.782

POP /SQ MI WITHIN 3 MI: 2575.95

TRIBAL WITHIN 25 MI: Seminole Tribe of Florida - 3 mile(s)

INSPS IN 5 YRS: 0

LAST INSP:

DAYS LAST INSP:

INFORMAL ENF ACTS LAST 5 YRS : 0

LAST INFORMAL ENF ACT :

FORMAL ENF ACTS LAST 5 YRS : 0

LAST FORMAL ENF ACT :

PENALTIES ASSESSED LAST 5 YRS : 0

TOTAL PENALTIES ASSESSED : 0

LAST PENALTY AMT :

QTRS NONCMPL LAST 5 YRS: 0

PGMS IN NONCOMPL: 0

CURR COMPL: No Violation

CURR IN SNC?: N

3YR QRTL COMPL STATUS:

CLEAN AIR ACT INFO:

ICIS AIR ID:

CAA PERMIT TYPE:

NAICS CODE:

SIC CODE:

CAA INSPS IN LAST 5 YRS:

CAA TOTAL PENALTIES:

CAA LAST PENALTY DATE:

CAA LAST PENALTY AMT:

CAA QTRS NONCMPL LAST 5 YRS:

CAA CURR COMPL:

CAA CURR HPV/SNC FLAG: N

CAA 3YR QRTL COMPL STATUS:



Copyright © 1990-2017 Environmental Data Management, Inc.

For further information please contact us at 800-368-7376

Use of this information is strictly limited by EDM's authorization agreement, acknowledged by our clients for each report.

USEPA ENFORCEMENT AND COMPLIANCE HISTORY

(ECHO)

Report Date: 1/25/2018

ECHO Page 3 of 3

CAA DAYS LAST INSPN:

CAA INFORMAL ENF ACTS LAST 5 YRS:

CAA FORMAL ENF ACTS LAST 5 YRS:

CAA DATE LAST FORMAL ACTION:

CLEAN WATER ACT INFO:

NPDES ID:

CWA PERMIT TYPE:

NAICS CODE:

SIC CODE:

CWA INSPS IN LAST 5 YRS:

CWA DAYS LAST INSPN:

CWA INFORMAL ENF ACTS LAST 5 YRS:

CWA FORMAL ENF ACTS LAST 5 YRS:

CWA DATE LAST FORMAL ACTION:

CWA TOTAL PENALTIES:

CWA LAST PENALTY DATE:

CWA LAST PENALTY AMT:

CWA QTRS NONCMPL LAST 5 YRS:

CWA CURR COMPL:

CWA CURR HPV/SNC FLAG: N

CWA 3YR QRTL COMPL STATUS:

CWA 3YR QTRS EFFL EXCEED:

RCRA INFO:

RCRA ID: FLD984168526

RCRA PERMIT TYPE: Other

NAICS CODE:

RCRA INSPS IN LAST 5 YRS:

RCRA DAYS LAST EVAL:

RCRA INFORMAL ENF ACTS LAST 5 YRS:

RCRA FORMAL ENF ACTS LAST 5 YRS:

RCRA DATE LAST FORMAL ACTION:

RCRA TOTAL PENALTIES:

RCRA LAST PENALTY DATE:

RCRA LAST PENALTY AMT:

RCRA QTRS NONCMPL LAST 5 YRS: 0

RCRA CURR COMPL: No Violation

RCRA CURR HPV/SNC FLAG: N

RCRA 3YR QRTL COMPL STATU

SDWA INFO:

SDWA ID:

SDWA SYST TYPE:

SDWA INFORMAL ENF ACTS LAST 5 YRS:

SDWA FORMAL ENF ACTS LAST 5 YRS:

SDWA CURR COMPL:

SDWA CURR HPV/SNC FLAG: N

TRIS INFO:

TRIS ID:

TRIS TOTAL LBS ONSITE/OFFSITE:

TRIS LBS REL ONSITE:

TRIS LBS TXFR OFFSITE:

TRIS PAST RPTS?:

FED ENF INFO:

TOTAL FEC CASES 5 YRS:

FEC LAST DATE:

FEC TOTAL PENLTY:

GRN HOUSE GAS INFO: GHG ID:

GHG EMISSIONS MT: N



Copyright © 1990-2017 Environmental Data Management, Inc.

For further information please contact us at 800-368-7376

Use of this information is strictly limited by EDM's authorization agreement, acknowledged by our clients for each report.

USEPA RESOURCE CONSERVATION AND RECOVERY ACT INFORMATION (RCRAInfo)

(NONTSD)

Report Date: 1/25/2018

NONTSD Page 1 of 1

FACILITY ID NUMBER, NAME AND LOCATION

FLT150085256
SIMON ROOFING
4201A E. COLUMBUS DRIVE
TAMPA, FL 33605

CONTACT INFORMATION:

70 KARAGO AVE
YOUNGSTOWN OH 44512
Contact: WALTER FLUHARTY
Contact Telephone: 813-630-2030
Contact Email: WFLUHARTY@SIMONROOFIN
Agency Lat - Lon:

MAP ID NUMBER:

Dist (Miles):
Direction:

120

N
O
N
T
S
D

[EPA ENVIROFACTS ON LINE REPORT](#) (May Not Be Available For All Records)

RCRIS INFORMATION

NOTIFICATION DATE: 3/2/2016 **SOURCE:** BIENNIAL RPT

TSD?: NOT A TSD, VERIFIED
GEN STATUS(Fed): NOT A GENERATOR-VERIFIED
GEN STATUS(State): NOT A GENERATOR-VERIFIED
MIXED WSTE GEN?: N
IMPORTER?: N
OFFSITE RECPT?: N
TRANSPORTER?: NOT A TRANSPORTER, VERIFIED
XFER FAC?: N
SHRT TRM GEN?: N
RECYCLER?: N
NON-NOTIFIER?:

UNIV WST DEST?: N
ON SITE BURNER?: N
FURNACE?: N
UNDGRND INJ?: NO UNDERGROUND INJECT
UO BURNER?: N
UO PROC?: N
UO RECY?: N
UO TRANS?: N
UO XFER?: N
UO MRKT BRN?: N
UO SPEC MRKT?: N

NOTIFICATION DATE: 1/9/2015 **SOURCE:** EPA INSPECTION

TSD?: NOT A TSD, VERIFIED
GEN STATUS(Fed): CONDITIONALLY EXEMPT SQG
GEN STATUS(State): NOT A GENERATOR-VERIFIED
MIXED WSTE GEN?: N
IMPORTER?: N
OFFSITE RECPT?: N
TRANSPORTER?: NOT A TRANSPORTER, VERIFIED
XFER FAC?: N
SHRT TRM GEN?: Y
RECYCLER?: N
NON-NOTIFIER?:

UNIV WST DEST?: N
ON SITE BURNER?: N
FURNACE?: N
UNDGRND INJ?: NO UNDERGROUND INJECT
UO BURNER?: N
UO PROC?: N
UO RECY?: N
UO TRANS?: N
UO XFER?: N
UO MRKT BRN?: N
UO SPEC MRKT?: N



Copyright © 1990-2017 Environmental Data Management, Inc.

For further information please contact us at 800-368-7376

Use of this information is strictly limited by EDM's authorization agreement, acknowledged by our clients for each report.

USEPA ENFORCEMENT AND COMPLIANCE HISTORY

(ECHO)

Report Date: 1/25/2018

ECHO Page 1 of 2

FRS ID NUMBER, NAME AND LOCATION:

110063686328
SIMON ROOFING
4201A E. COLUMBUS DRIVE
TAMPA, FL 33605

EPA REG: 04
TRIBAL?: N
FED FAC?:
COUNTY: HILLSBOROUGH
AGENCY LAT/LON: 27.96028/ -82.426754

MAP ID NUMBER:

Dist (Miles):
Direction:

120

ECHO

[ECHO ON LINE REPORTS](#) (May Not Be Available For All Records)

GENERAL FACILITY INFO:

AFS ID?: N
NPDES ID?: N
SDWISID?: N
RCRAInfo ID?: Y
TRIS ID?: N
GHG ID?: N
FAC SIC CODES:
FAC NAICS CODES: 23816
TRIS REPORTER?:
FIPS CODE: 12057
HUC CODE:
AIR NAA?
WBD CODE:
CONG DIST:
CENSUS BLK:
MAJ FAC?:
ACTV PERM?:
% MINORITY WITHIN 3 MI: 80.614
POP /SQ MI WITHIN 3 MI: 2567.98
TRIBAL WITHIN 25 MI:

INSPS IN 5 YRS: 0
LAST INSP:
DAYS LAST INSP:
INFORMAL ENF ACTS LAST 5 YRS : 0
LAST INFORMAL ENF ACT :
FORMAL ENF ACTS LAST 5 YRS : 0
LAST FORMAL ENF ACT :
PENALTIES ASSESSED LAST 5 YRS : 0
TOTAL PENALTIES ASSESSED : 0
LAST PENALTY AMT :

QTRS NONCMPL LAST 5 YRS: 0
PGMS IN NONCOMPL: 0
CURR COMPL: No Violation
CURR IN SNC?: N
3YR QRTLY COMPL STATUS:

LAST EPA INSP:
LAST STATE INSP:
LAST FORMAL EPA ENF:
LAST FORMAL STATE ENF:
LAST INFORMAL EPA ENF:
LAST INFORMAL STATE ENF:
FAC FED AGENCY:
FAC IMP WATERS DISCHARGER:

CLEAN AIR ACT INFO:

ICIS AIR ID:
CAA PERMIT TYPE:
NAICS CODE:
SIC CODE:
CAA INSPS IN LAST 5 YRS:
CAA DAYS LAST INSPN:
CAA INFORMAL ENF ACTS LAST 5 YRS:
CAA FORMAL ENF ACTS LAST 5 YRS:
CAA DATE LAST FORMAL ACTION:

CAA TOTAL PENALTIES:
CAA LAST PENALTY DATE:
CAA LAST PENALTY AMT:
CAA QTRS NONCMPL LAST 5 YRS:

CAA CURR COMPL:
CAA CURR HPV/SNC FLAG: N
CAA 3YR QRTLY COMPL STATUS:

CLEAN WATER ACT INFO:

NPDES ID:
CWA PERMIT TYPE:
NAICS CODE:
SIC CODE:
CWA INSPS IN LAST 5 YRS:
CWA DAYS LAST INSPN:
CWA INFORMAL ENF ACTS LAST 5 YRS:
CWA FORMAL ENF ACTS LAST 5 YRS:
CWA DATE LAST FORMAL ACTION:

CWA TOTAL PENALTIES:
CWA LAST PENALTY DATE:
CWA LAST PENALTY AMT:
CWA QTRS NONCMPL LAST 5 YRS:

CWA CURR COMPL:
CWA CURR HPV/SNC FLAG: N
CWA 3YR QRTLY COMPL STATUS:
CWA 3YR QRTS EFFL EXCEED:

RCRIS INFO:

RCRA ID: FLT150085256

RCRA TOTAL PENALTIES:

RCRA CURR COMPL: No Violation



Copyright © 1990-2017 Environmental Data Management, Inc.
For further information please contact us at 800-368-7376

Use of this information is strictly limited by EDM's authorization agreement, acknowledged by our clients for each report.

USEPA ENFORCEMENT AND COMPLIANCE HISTORY

(ECHO)

Report Date: 1/25/2018

ECHO Page 2 of 2

RCRA PERMIT TYPE: Other

NAICS CODE: 23816

RCRA INSPS IN LAST 5 YRS:

RCRA DAYS LAST EVAL:

RCRA INFORMAL ENF ACTS LAST 5 YRS:

RCRA FORMAL ENF ACTS LAST 5 YRS:

RCRA DATE LAST FORMAL ACTION:

RCRA LAST PENALTY DATE:

RCRA LAST PENALTY AMT:

RCRA QTRS NONCMPL LAST 5 YRS: 0

RCRA CURR HPV/SNC FLAG: N

RCRA 3YR QRTL COMPL STATU

SDWA INFO:

SDWA ID:

SDWA SYST TYPE:

SDWA INFORMAL ENF ACTS LAST 5 YRS:

SDWA FORMAL ENF ACTS LAST 5 YRS:

SDWA CURR COMPL:

SDWA CURR HPV/SNC FLAG: N

TRIS INFO:

TRIS ID:

TRIS TOTAL LBS ONSITE/OFFSITE:

TRIS LBS REL ONSITE:

TRIS LBS TXFR OFFSITE:

TRIS PAST RPTS?:

FED ENF INFO:

TOTAL FEC CASES 5 YRS:

FEC LAST DATE:

FEC TOTAL PENLTY:

GRN HOUSE GAS INFO:

GHG ID:

GHG EMISSIONS MT: N



Copyright © 1990-2017 Environmental Data Management, Inc.

For further information please contact us at 800-368-7376

Use of this information is strictly limited by EDM's authorization agreement, acknowledged by our clients for each report.

USEPA/USCG-NATIONAL RESPONSE CENTER EMERGENCY RESPONSE NOTIFICATION SYSTEM LIST

(ERNS)

Report Date: 1/25/2018

ERNS Page 1 of 1

INCIDENT ID NUMBER AND LOCATION:

632371
USA TRUCKING
I-4 WEST BETWEEN 40TH AND 50TH ST.
TAMPA, FL

RESPONSIBLE PARTY

ORG TYPE: PRIVATE ENTERPRISE
.AZ
RPT RCVD:
ENTRY CMLT:
CALL TYPE:

MAP ID NUMBER:

Dist (Miles):
Direction:

121

ERNS

COUNTY: HILLSBOROUGH

AGENCY LAT: --

AGENCY LON: --

AGENCY STR: --

STATE AGENCY NOTIFIED: STATE POLICE, ST. BERNARD LEPC, LA DEQ

FED AGENCY NOTIFIED:

STATE AGENCY ON SCENE:

STATE AGENCY RPT NO: 02-08501

INCIDENT DATE AND TIME:

7/6/1999

MATERIAL AND QUANTITY SPILLED:

BENZENE 44 POUND(S)

CHRIS CODE: BNZ

CAS NO: 000071-43-2

UN NO:

IF REACHED WATER: NO

AMT IN WATER:

CONT RELEASE UPPER BOUNDS: /

TYPE OF INCIDENT:

INCIDENT DTG:

MEDIA AFFECTED: AIR

DESCRIPTION:

RESPONSE: WASH AND CLEAN OUT THE TANK TO CLEAN UP THE REMAINING BENZENE / THE RELEASE SHOULD BE SECURED BY THIS AFTERNOON.

ADDL INFO: THE CALLER HAD NO ADDITIONAL INFORMATION

INCIDENT CAUSE:

ATMOSPHERE

INCIDENT DETAILS:

FIRE?: N

FIRE EXT?: U

EVAC?: N

NUM EVAC:

RAD OF EVAC:

WHO EVACUATED:

INJURIES?: N

NUM INJURED:

NUM HOSP:

FATAL?: N

NUM FATAL:

DAMAGES?: N

DAMAGE AMT:

AIRWAY CLOSED?: N

WATERWAY CLOSED?: N

ROAD CLOSED?: N

TRACK CLOSED?: N

BODY OF WATER:

TRIBUTARY OF:

REL SECURED?: N

EST DURATION:

REL RATE: /

DIST-DIR FROM CITY:

MOBILE DETAILS:

MOBILE TYPE:

HAZMAT CARRIER:

CARRIER LIC:

VEH FUEL CAP:

NONCOMPL WITH HAZMAT:

CARGO CAP:

VEHICLE NO:

AMT ON BOARD:

TRAILER NO:

TRAIN DETAILS:

TRAIN ID:

RAILROAD NAME:

TRAIN TYPE:

TRACK SPEED:

TRAIN SPEED:

TRAIN DIR:

NO OF LOCOMOTIVES:

NO OF CARS:

NO DERAILED:

NONCOMPL WITH HAZMAT:

DERAILED UNITS:



Copyright © 1990-2017 Environmental Data Management, Inc.

For further information please contact us at 800-368-7376

Use of this information is strictly limited by EDM's authorization agreement, acknowledged by our clients for each report.

USEPA RESOURCE CONSERVATION AND RECOVERY ACT INFORMATION (RCRAInfo)

(NONTSD)

Report Date: 1/25/2018

NONTSD Page 1 of 1

FACILITY ID NUMBER, NAME AND LOCATION

FLD981858616
H&E EQUIPMENT SERVICES INC
4310 E COLUMBUS DR
TAMPA, FL 33605-3231

CONTACT INFORMATION:

4310 E COLUMBUS DR
TAMPA FL 33605
Contact: GREG FEVERSTON
Contact Telephone: 813-635-9688
Contact Email: GFEVERSTON@HE-EQUIPME
Agency Lat - Lon: 27967340 82409724

MAP ID NUMBER:

Dist (Miles):
Direction:

122

N
O
N
T
S
D

[EPA ENVIROFACTS ON LINE REPORT](#) (May Not Be Available For All Records)

RCRIS INFORMATION

NOTIFICATION DATE: 10/7/2014 **SOURCE:** INSPECTION

TSD?: NOT A TSD, VERIFIED
GEN STATUS(Fed): CONDITIONALLY EXEMPT SQG(
GEN STATUS(State): CONDITIONALLY EXEMPT SQG(<100 KG PER MONTH)
MIXED WSTE GEN?: N
IMPORTER?: N
OFFSITE RECPT?: N
TRANSPORTER?: NOT A TRANSPORTER, VERIFIED
XFER FAC?: N
SHRT TRM GEN?: N
RECYCLER?: N
NON-NOTIFIER?:

UNIV WST DEST?: N
ON SITE BURNER?: N
FURNACE?: N
UNDGRND INJ?: NO UNDERGROUND INJECT
UO BURNER?: N
UO PROC?: N
UO RECY?: N
UO TRANS?: N
UO XFER?: N
UO MRKT BRN?: N
UO SPEC MRKT?: N

NOTIFICATION DATE: 1/8/1987 **SOURCE:** NOTIFICATION

TSD?: NOT A TSD, VERIFIED
GEN STATUS(Fed): SMALL QUANTITY GENERATOR(
GEN STATUS(State): SMALL QUANTITY GENERATOR(<1000 KG PER MONTH)
MIXED WSTE GEN?: N
IMPORTER?: N
OFFSITE RECPT?: N
TRANSPORTER?: NOT A TRANSPORTER, VERIFIED
XFER FAC?: N
SHRT TRM GEN?: N
RECYCLER?: N
NON-NOTIFIER?:

UNIV WST DEST?: N
ON SITE BURNER?: N
FURNACE?: N
UNDGRND INJ?: NO UNDERGROUND INJECT
UO BURNER?: N
UO PROC?: N
UO RECY?: N
UO TRANS?: N
UO XFER?: N
UO MRKT BRN?: N
UO SPEC MRKT?: N

VIOLATION INFO

EVAL DT: 9/4/2014 **EVAL AGCY:** STATE **EVAL TYPE:** COMPLIANCE EVALUATION INSPECTION ON-SITE

VIOL FOUND?: Y

VIOL TYPE: 273.B Universal Waste - Small Quantity Handlers
VIOL DT: 09/04/2014 **VIOL DETER AGCY:** STATE **VIOL RESP AGCY:** STATE
ENF DT: **ENF AGCY:** **ENF TYPE:**
COMPL DT: 12/02/2014

VIOL TYPE: 279.C Used Oil - Generators
VIOL DT: 09/04/2014 **VIOL DETER AGCY:** STATE **VIOL RESP AGCY:** STATE
ENF DT: **ENF AGCY:** **ENF TYPE:**
COMPL DT: 09/04/2014



Copyright © 1990-2017 Environmental Data Management, Inc.

For further information please contact us at 800-368-7376

Use of this information is strictly limited by EDM's authorization agreement, acknowledged by our clients for each report.

FDEP LEAKING UNDERGROUND STORAGE TANKS REPORT

(LUST)

Report Date: 1/25/2018

LUST Page 1 of 3

FACILITY ID NUMBER, NAME AND LOCATION

8625717
BOWMAN TRANSPORTATION
4310 E COLUMBUS DR
TAMPA, FL 33605-3231

OWNERSHIP INFO:

ACCOUNT OWNER
BOWMAN TRANSPORTATION I
PO BOX 17744
ATLANTA, GA 30316-744
(404)361-0220
COUNTY ID: 29 HILLSBOROUGH
AGCY LAT/LON(DMS): 27,58,2.43 82,24,35
FAC OPERATOR: MEL PARKER
FAC TEL #: (813)626-7156

MAP ID NUMBER:

Dist (Miles):
Direction:

122

L
U
S
T

[FDEP INFORMATION PORTAL ON LINE DOCUMENTS](#) (May Not Be Available For All Records)

FAC STATUS: CLOSED

FAC TYPE: C - Fuel user/Non-retail

SCORE 10

SCORE EFF DT: 8/31/2004

RANK:

SCORE WHEN RANKED:

FAC CLNUP STATUS:

DISCHARGE INFORMATION

DISCHARGE DATE: 6/14/1989

Mapid: 122

INSPECTION DATE:

CLEANUP REQUIRED: R - CLEANUP REQUIRED

CLEANUP COMBINED:

INFO SOURCE: D - DISCHARGE NOTIFICATION

DISCH CLNUP STATUS: 02/24/1992 NFA - NFA COMPLETE

CONTAMINATED MEDIA?: SOIL:

SUR WATER:

GR WATER:

MON WELL:

DW WELLS CONTAMINATED:

POLLUTANT : VEHICULAR DIESEL

GALLONS

OTHER

CLEANUP INFORMATION

Mapid: 122

PGM ELIG OFF:

PGM ELIG SCORE:

PGM ELIG SCORE EFF DT:

PGM ELIG R

ELIG STAT:

ELIG STAT DT:

APPL RCVD:

LOI:

ELIG LTR SNT:

REDETERM:

DEDUCT AMT:

DEDUCT PD TO DT:

COPAY AMT:

COPAY TO DT:

CAP AMT:

CLNUP PROG:

CLNUP OFF: -

SITE ASSESSMENT

CLNP RESP: RP - RESPONSIBLE PARTY

FUND ELLIG: -

ACTUAL COMPLETION DATE: 02-12-1992

PAYMENT DATE:

ACTUAL COST:

REMEDIAL ACTION PLAN

CLEANUP RESP: NA - NOT APPLICABLE

FUND ELLIG: -

ORDER APPRV DATE:

ACTUAL COMPL DATE:

PAYMENT DATE:

ACTUAL COST:

REMEDIAL ACTION

CLEANUP RESP: NA - NOT APPLICABLE

FUND ELLIG: -

ACTUAL COST:

YEARS TO COMPL:

SITE REHABILITATION COMPLETION REPORT

ACTION TYPE: NFA - NO FURTHER ACTION

SUBMIT DATE: 02-04-1992

REVIEW DATE: 02-12-1992

ISSUE DATE: 02-24-1992

COMPL STATUS: A - APPROVED

COMPL STATUS DT: 02-24-1992

COMMENTS:

SOURCE REMOVAL

CLEANUP RESP: -

FUND ELLIG: -

ACTUAL COMPLETION DATE:

FREE PRODUCT REMOVAL?(Y/N):

SOIL REMOVAL?(Y/N):

SOIL TONNAGE REMOVED:

SOIL TREATMENT?(Y/N):

OTHER TREATMENT?:

ALT PROC STATUS:

ALT PROC STATUS DT:

ALT PROC COMMENT:



Copyright © 1990-2017 Environmental Data Management, Inc.

For further information please contact us at 800-368-7376

Use of this information is strictly limited by EDM's authorization agreement, acknowledged by our clients for each report.

FDEP LEAKING UNDERGROUND STORAGE TANKS REPORT

(LUST)

Report Date: 1/25/2018

LUST Page 2 of 3

DISCHARGE INFORMATION

DISCHARGE DATE: 12/10/1990

Mapid: 122

INSPECTION DATE:

CLEANUP WORK STATUS: INACTIVE

CLEANUP REQUIRED: -

CLEANUP COMBINED:

INFO SOURCE: D - DISCHARGE NOTIFICATION

DISCH CLNUP STATUS: 10/9/2000 DNR - DISCHARGE NOTIFICATION RECEIVED

CONTAMINATED MEDIA?: SOIL: SUR WATER: GR WATER: MON WELL: # DW WELLS CONTAMINATED:

POLLUTANT: LEADED GAS

GALLONS OTHER

CLEANUP INFORMATION

Mapid: 122

PGM ELIG OFF: -

PGM ELIG SCORE:

PGM ELIG SCORE EFF DT:

PGM ELIG R

ELIG STAT:

ELIG STAT DT:

APPL RCVD:

LOI:

ELIG LTR SNT:

REDETERM:

DEDUCT AMT:

DEDUCT PD TO DT:

COPAY AMT:

COPAY TO DT:

CAP AMT:

CLNUP PROG:

CLNUP OFF:

SITE ASSESSMENT

CLNP RESP:

FUND ELLIG:

ACTUAL COMPLETION DATE:

PAYMENT DATE:

ACTUAL COST:

REMEDIAL ACTION PLAN

CLEANUP RESP:

FUND ELLIG:

ORDER APPRV DATE:

ACTUAL COMPL DATE:

PAYMENT DATE:

ACTUAL COST:

REMEDIAL ACTION

CLEANUP RESP:

FUND ELLIG:

ACTUAL COST:

YEARS TO COMPL:

SITE REHABILITATION COMPLETION REPORT

ACTION TYPE:

SUBMIT DATE:

REVIEW DATE:

ISSUE DATE:

COMPL STATUS:

COMPL STATUS DT:

COMMENTS:

SOURCE REMOVAL

CLEANUP RESP: RESP PARTY

FUND ELLIG:

ACTUAL COMPLETION DATE:

FREE PRODUCT REMOVAL?(Y/N): Y

SOIL REMOVAL?(Y/N): Y

SOIL TONNAGE REMOVED:

SOIL TREATMENT?(Y/N): Y

OTHER TREATMENT?:

ALT PROC STATUS:

ALT PROC STATUS DT:

ALT PROC COMMENT:



Copyright © 1990-2017 Environmental Data Management, Inc.

For further information please contact us at 800-368-7376

Use of this information is strictly limited by EDM's authorization agreement, acknowledged by our clients for each report.

FDEP LEAKING UNDERGROUND STORAGE TANKS REPORT

(LUST)

Report Date: 1/25/2018

LUST Page 3 of 3

TANKS Data for LUST Sites:

FACILITY ID NUMBER, NAME AND LOCATION		OWNERSHIP INFORMATION		MAP ID NUMBER: 122	
8625717 BOWMAN TRANSPORTATION 4310 E COLUMBUS DR TAMPA, FL 33605		BOWMAN TRANSPORTATION INC PO BOX 17744 ATLANTA, GA 30316 CONTACT TEL #: (404) 361-0220 CONTACT: P.F. GREENE, JR. FACILITY TEL #: (813) 626-7156 COUNTY ID: 29 HILLSBOROUGH		Dist (Miles): Direction:	
FDEP INFORMATION PORTAL ON LINE DOCUMENTS (May Not Be Available For All Records)					
FAC STATUS: CLOSED		FAC TYPE: Fuel user/Non-retail			
TANK #:	TANK VOL(GALS):	INST.DATE:	TANK CONTENTS:	TANK POSITION:	TANK STATUS (as of...)
1	5000	01-Jul-1966	Vehicular Diesel	UNDERGROUND	REMOVED 31-Dec-1990
CONSTRUCTION TYPE: STEEL					
PIPING TYPE:					
LEAK MONITORING: MANUALLY SAMPLED WELLS					
TANK #:	TANK VOL(GALS):	INST.DATE:	TANK CONTENTS:	TANK POSITION:	TANK STATUS (as of...)
2	5000	01-Jul-1966	Vehicular Diesel	UNDERGROUND	REMOVED 31-Dec-1990
CONSTRUCTION TYPE: STEEL					
PIPING TYPE:					
LEAK MONITORING: MANUALLY SAMPLED WELLS					
TANK #:	TANK VOL(GALS):	INST.DATE:	TANK CONTENTS:	TANK POSITION:	TANK STATUS (as of...)
3	5000	01-Jul-1966	Vehicular Diesel	UNDERGROUND	REMOVED 31-Dec-1990
CONSTRUCTION TYPE: STEEL					
PIPING TYPE:					
LEAK MONITORING: MANUALLY SAMPLED WELLS					

T
A
N
K
S



Copyright © 1990-2017 Environmental Data Management, Inc.

For further information please contact us at 800-368-7376

Use of this information is strictly limited by EDM's authorization agreement, acknowledged by our clients for each report.

USEPA ENFORCEMENT AND COMPLIANCE HISTORY

(ECHO)

Report Date: 1/25/2018

ECHO Page 1 of 2

FRS ID NUMBER, NAME AND LOCATION:

110002550793
BOWMAN TRANSPORTATION CO INC
4310 E COLUMBUS DR
TAMPA, FL 33605

EPA REG: 04
TRIBAL?: N
FED FAC?:
COUNTY: HILLSBOROUGH
AGENCY LAT/LON: 27.967643/ -82.40959

MAP ID NUMBER:

Dist (Miles):
Direction:

122

ECHO

[ECHO ON LINE REPORTS](#) (May Not Be Available For All Records)

GENERAL FACILITY INFO:

AFS ID?: N
NPDES ID?: N
SDWISID?: N
RCRAInfo ID?: Y
TRIS ID?: N
GHG ID?: N
FAC SIC CODES:
FAC NAICS CODES:
TRIS REPORTER?:
FIPS CODE: 12057
HUC CODE: 03100206
AIR NAA?
WBD CODE:
CONG DIST: 14
CENSUS BLK: 12057003600401
MAJ FAC?:
ACTV PERM?: Y
% MINORITY WITHIN 3 MI: 81.027
POP /SQ MI WITHIN 3 MI: 2551.26
TRIBAL WITHIN 25 MI: Seminole Tribe of
Florida - 2.7 mile(s)

INSPS IN 5 YRS: 1
LAST INSP: 9/4/2014
DAYS LAST INSP:
INFORMAL ENF ACTS LAST 5 YRS : 0
LAST INFORMAL ENF ACT :
FORMAL ENF ACTS LAST 5 YRS : 0
LAST FORMAL ENF ACT :
PENALTIES ASSESSED LAST 5 YRS : 0
TOTAL PENALTIES ASSESSED : 0
LAST PENALTY AMT :

QTRS NONCMPL LAST 5 YRS: 2
PGMS IN NONCOMPL: 0
CURR COMPL: No Violation
CURR IN SNC?: N
3YR QRTLY COMPL STATUS:
VV_____

LAST EPA INSP:
LAST STATE INSP: 9/4/2014
LAST FORMAL EPA ENF:
LAST FORMAL STATE ENF:
LAST INFORMAL EPA ENF:
LAST INFORMAL STATE ENF:
FAC FED AGENCY:
FAC IMP WATERS DISCHARGER:

CLEAN AIR ACT INFO:

ICIS AIR ID:
CAA PERMIT TYPE:
NAICS CODE:
SIC CODE:
CAA INSPS IN LAST 5 YRS:
CAA DAYS LAST INSPN:
CAA INFORMAL ENF ACTS LAST 5 YRS:
CAA FORMAL ENF ACTS LAST 5 YRS:
CAA DATE LAST FORMAL ACTION:

CAA TOTAL PENALTIES:
CAA LAST PENALTY DATE:
CAA LAST PENALTY AMT:
CAA QTRS NONCMPL LAST 5 YRS:

CAA CURR COMPL:
CAA CURR HPV/SNC FLAG: N
CAA 3YR QRTLY COMPL STATUS:

CLEAN WATER ACT INFO:

NPDES ID:
CWA PERMIT TYPE:
NAICS CODE:
SIC CODE:
CWA INSPS IN LAST 5 YRS:
CWA DAYS LAST INSPN:
CWA INFORMAL ENF ACTS LAST 5 YRS:
CWA FORMAL ENF ACTS LAST 5 YRS:
CWA DATE LAST FORMAL ACTION:

CWA TOTAL PENALTIES:
CWA LAST PENALTY DATE:
CWA LAST PENALTY AMT:
CWA QTRS NONCMPL LAST 5 YRS:

CWA CURR COMPL:
CWA CURR HPV/SNC FLAG: N
CWA 3YR QRTLY COMPL STATUS:
CWA 3YR QRTS EFFL EXCEED:

RCRIS INFO:

RCRA ID: FLD981858616

RCRA TOTAL PENALTIES:

RCRA CURR COMPL: No Violation



Copyright © 1990-2017 Environmental Data Management, Inc.
For further information please contact us at 800-368-7376

Use of this information is strictly limited by EDM's authorization agreement, acknowledged by our clients for each report.

USEPA ENFORCEMENT AND COMPLIANCE HISTORY

(ECHO)

Report Date: 1/25/2018

ECHO Page 2 of 2

RCRA PERMIT TYPE: CESQG

NAICS CODE:

RCRA INSPS IN LAST 5 YRS: 1

RCRA DAYS LAST EVAL: 1046

RCRA INFORMAL ENF ACTS LAST 5 YRS:

RCRA FORMAL ENF ACTS LAST 5 YRS:

RCRA DATE LAST FORMAL ACTION:

RCRA LAST PENALTY DATE:

RCRA LAST PENALTY AMT:

RCRA QTRS NONCMPL LAST 5 YRS: 2

RCRA CURR HPV/SNC FLAG: N

RCRA 3YR QRTL COMPL STATU

VV_____

SDWA INFO:

SDWA ID:

SDWA SYST TYPE:

SDWA INFORMAL ENF ACTS LAST 5 YRS:

SDWA FORMAL ENF ACTS LAST 5 YRS:

SDWA CURR COMPL:

SDWA CURR HPV/SNC FLAG: N

TRIS INFO:

TRIS ID:

TRIS TOTAL LBS ONSITE/OFFSITE:

TRIS LBS REL ONSITE:

TRIS LBS TXFR OFFSITE:

TRIS PAST RPTS?:

FED ENF INFO:

TOTAL FEC CASES 5 YRS:

FEC LAST DATE:

FEC TOTAL PENLTY:

GRN HOUSE GAS INFO:

GHG ID:

GHG EMISSIONS MT: N



Copyright © 1990-2017 Environmental Data Management, Inc.

For further information please contact us at 800-368-7376

Use of this information is strictly limited by EDM's authorization agreement, acknowledged by our clients for each report.

FDEP STORAGE TANKS REPORT

(TANKS)

Report Date: 1/25/2018

TANKS Page 1 of 1

FACILITY ID NUMBER, NAME AND LOCATION

9300639
P D T TRUCKING
2005 43RD ST N
TAMPA, FL 33605

OWNERSHIP INFORMATION

LANCASTER OIL CO OF PINELL
2950 HEATHER TRL
CLEARWATER, FL 34623
CONTACT TEL #: (813) 327-4661
CONTACT: GERALD LANCASTER
COUNTY: 29 HILLSBOROUGH
AGCY LAT/LON: 27 57 51 / 82 24 35

MAP ID NUMBER:

Dist (Miles):
Direction:

123

T
A
N
K
S

[FDEP INFORMATION PORTAL ON LINE DOCUMENTS](#) (May Not Be Available For All Records)

FAC STATUS: CLOSED

FAC TYPE: Fuel user/Non-retail

TANK #:	TANK VOL(GALS):	INST.DATE:	TANK CONTENTS:	TANK POSITION:	TANK STATUS (as of...)
1	2000	01-Aug-1993	Vehicular Diesel	ABOVEGROUND	REMOVED 01-Sep-2004

CONSTRUCTION TYPE: CS

STEEL/DEP APPROVED CONTAINMENT

PIPING TYPE:

LEAK MONITORING: Q

VISUAL INSPECTION OF ASTS



Copyright © 1990-2017 Environmental Data Management, Inc.

For further information please contact us at 800-368-7376

Use of this information is strictly limited by EDM's authorization agreement, acknowledged by our clients for each report.

USEPA RESOURCE CONSERVATION AND RECOVERY ACT INFORMATION (RCRAInfo)

(NONTSD)

Report Date: 1/25/2018

NONTSD Page 1 of 3

FACILITY ID NUMBER, NAME AND LOCATION

FLD982129959
STEELTECH ELECTROPAINTING INC
4302 E 10TH AVE STE 402
TAMPA, FL 33605-4629

[EPA ENVIROFACTS ON LINE REPORT](#) (May Not Be Available For All Records)

CONTACT INFORMATION:

PO BOX 11534
TAMPA FL 33680-1534
Contact: ALEC TORRENS
Contact Telephone: 813-626-9389
Contact Email:
Agency Lat - Lon: 27964054 82409407

MAP ID NUMBER:

Dist (Miles):
Direction:

124

N
O
N
T
S
D

RCRIS INFORMATION

NOTIFICATION DATE: 2/12/1990 **SOURCE:** NOTIFICATION

TSD?: NOT A TSD, VERIFIED
GEN STATUS(Fed): SMALL QUANTITY GENERATOR(
GEN STATUS(State): SMALL QUANTITY GENERATOR(<1000 KG PER MONTH)
MIXED WSTE GEN?: N
IMPORTER?: N
OFFSITE RECPT?: N
TRANSPORTER?: NOT A TRANSPORTER, VERIFIED
XFER FAC?: N
SHRT TRM GEN?: N
RECYCLER?: N
NON-NOTIFIER?:

UNIV WST DEST?: N
ON SITE BURNER?: N
FURNACE?: N
UNDGRND INJ?: NO UNDERGROUND INJECT
UO BURNER?: N
UO PROC?: N
UO RECY?: N
UO TRANS?: N
UO XFER?: N
UO MRKT BRN?: N
UO SPEC MRKT?: N

FACILITY ID NUMBER, NAME AND LOCATION

FLR000012039
BEST UNIFORM SERVICE
4302 E 10TH AVE BLDG B # 204
TAMPA, FL 33605-4631

[EPA ENVIROFACTS ON LINE REPORT](#) (May Not Be Available For All Records)

CONTACT INFORMATION:

PO BOX 2475
BRANDON FL 33509-2475
Contact: DAVID WEINBEERGER
Contact Telephone: 813-248-0700
Contact Email:
Agency Lat - Lon: 27963966 82409411

MAP ID NUMBER:

Dist (Miles):
Direction:

124

N
O
N
T
S
D

RCRIS INFORMATION

NOTIFICATION DATE: 1/8/1996 **SOURCE:** NOTIFICATION

TSD?: NOT A TSD, VERIFIED
GEN STATUS(Fed): NOT A GENERATOR-VERIFIED
GEN STATUS(State): NOT A GENERATOR-VERIFIED
MIXED WSTE GEN?: N
IMPORTER?: N
OFFSITE RECPT?: N
TRANSPORTER?: NOT A TRANSPORTER, VERIFIED
XFER FAC?: N
SHRT TRM GEN?: N
RECYCLER?: N
NON-NOTIFIER?: FORMER NON-NOTIFIE

UNIV WST DEST?: N
ON SITE BURNER?: N
FURNACE?: N
UNDGRND INJ?: NO UNDERGROUND INJECT
UO BURNER?: N
UO PROC?: N
UO RECY?: N
UO TRANS?: N
UO XFER?: N
UO MRKT BRN?: N
UO SPEC MRKT?: N



USEPA RESOURCE CONSERVATION AND RECOVERY ACT INFORMATION (RCRAInfo)

(NONTSD)

Report Date: 1/25/2018

NONTSD Page 2 of 3

NOTIFICATION DATE: 11/7/1995 **SOURCE:** INSPECTION

TSD?: NOT A TSD,VERIFIED
GEN STATUS(Fed): NOT A GENERATOR-VERIFIED
GEN STATUS(State): NOT A GENERATOR-VERIFIED
MIXED WSTE GEN?: N
IMPORTER?: N
OFFSITE RECPT?: N
TRANSPORTER?: NOT A TRANSPORTER,VERIFIED
XFER FAC?: N
SHRT TRM GEN?: N
RECYCLER?: N
NON-NOTIFIER?: FORMER NON-NOTIFIE

UNIV WST DEST?: N
ON SITE BURNER?: N
FURNACE?: N
UNDGRND INJ?: NO UNDERGROUND INJECT
UO BURNER?: N
UO PROC?: N
UO RECY?: N
UO TRANS?: N
UO XFER?: N
UO MRKT BRN?: N
UO SPEC MRKT?: N

NOTIFICATION DATE: 11/7/1995 **SOURCE:** NOTIFICATION

TSD?: NOT A TSD,VERIFIED
GEN STATUS(Fed): NOT A GENERATOR-VERIFIED
GEN STATUS(State): NOT A GENERATOR-VERIFIED
MIXED WSTE GEN?: NO
IMPORTER?: NO
OFFSITE RECPT?:
TRANSPORTER?: NOT A TRANSPORTER,VERIFIED
XFER FAC?:
SHRT TRM GEN?:
RECYCLER?: NO
NON-NOTIFIER?: FORMER NON-NOTIFIE

UNIV WST DEST?: NO
ON SITE BURNER?: NO
FURNACE?: NO
UNDGRND INJ?: NO UNDERGROUND INJECT
UO BURNER?: NO
UO PROC?: NO
UO RECY?: NO
UO TRANS?: NO
UO XFER?: NO
UO MRKT BRN?: NO
UO SPEC MRKT?: NO

FACILITY ID NUMBER, NAME AND LOCATION

FLR000044529
ENGINEERED SURFACE TECHNOLOGY
4302 E 10TH AVE STE 404
TAMPA, FL 33605-4629

CONTACT INFORMATION:

46TH ST
TAMPA FL 33605
Contact: ALAN WOELAKE
Contact Telephone: 813-623-2604
Contact Email:
Agency Lat - Lon: 27964026 82409406

MAP ID NUMBER:

Dist (Miles):
Direction:

124

N
O
N
T
S
D

[EPA ENVIROFACTS ON LINE REPORT](#) (May Not Be Available For All Records)

RCRIS INFORMATION

NOTIFICATION DATE: 2/29/2008 **SOURCE:** INSPECTION

TSD?: NOT A TSD,VERIFIED
GEN STATUS(Fed): NOT A GENERATOR-VERIFIED
GEN STATUS(State): NOT A GENERATOR-VERIFIED
MIXED WSTE GEN?: N
IMPORTER?: N
OFFSITE RECPT?: N
TRANSPORTER?: NOT A TRANSPORTER,VERIFIED
XFER FAC?: N
SHRT TRM GEN?: N
RECYCLER?: N
NON-NOTIFIER?:

UNIV WST DEST?: N
ON SITE BURNER?: N
FURNACE?: N
UNDGRND INJ?: NO UNDERGROUND INJECT
UO BURNER?: N
UO PROC?: N
UO RECY?: N
UO TRANS?: N
UO XFER?: N
UO MRKT BRN?: N
UO SPEC MRKT?: N



USEPA RESOURCE CONSERVATION AND RECOVERY ACT INFORMATION (RCRAInfo)

(NONTSD)

Report Date: 1/25/2018

NONTSD Page 3 of 3

NOTIFICATION DATE: 5/1/1998 **SOURCE:** NOTIFICATION

TSD?: NOT A TSD, VERIFIED
GEN STATUS(Fed): SMALL QUANTITY GENERATOR(
GEN STATUS(State): SMALL QUANTITY GENERATOR(<1000 KG PER MONTH)
MIXED WSTE GEN?: N
IMPORTER?: N
OFFSITE RECPT?: N
TRANSPORTER?: NOT A TRANSPORTER, VERIFIED
XFER FAC?: N
SHRT TRM GEN?: N
RECYCLER?: N
NON-NOTIFIER?:

UNIV WST DEST?: N
ON SITE BURNER?: N
FURNACE?: N
UNDGRND INJ?: NO UNDERGROUND INJECT
UO BURNER?: N
UO PROC?: N
UO RECY?: N
UO TRANS?: N
UO XFER?: N
UO MRKT BRN?: N
UO SPEC MRKT?: N



USEPA ENFORCEMENT AND COMPLIANCE HISTORY

(ECHO)

Report Date: 1/25/2018

ECHO Page 1 of 5

FRS ID NUMBER, NAME AND LOCATION:

110005586455
STEELTECH ELECTROPAINTING INC
4302 E 10TH AVE STE 402
TAMPA, FL 33605

EPA REG: 04
TRIBAL?: N
FED FAC?:
COUNTY: HILLSBOROUGH
AGENCY LAT/LON: 27.964357/ -82.409273

MAP ID NUMBER:

Dist (Miles):
Direction:

124

ECHO

ECHO ON LINE REPORTS (May Not Be Available For All Records)

GENERAL FACILITY INFO:

AFS ID?: N
NPDES ID?: N
SDWISID?: N
RCRAInfo ID?: Y
TRIS ID?: N
GHG ID?: N
FAC SIC CODES:
FAC NAICS CODES:
TRIS REPORTER?:
FIPS CODE: 12057
HUC CODE: 03100206
AIR NAA?
WBD CODE:
CONG DIST: 14
CENSUS BLK: 12057003700104
MAJ FAC?:
ACTV PERM?: Y
% MINORITY WITHIN 3 MI: 80.558
POP /SQ MI WITHIN 3 MI: 2431.9
TRIBAL WITHIN 25 MI: Seminole Tribe of
Florida - 2.9 mile(s)

INSPS IN 5 YRS: 0
LAST INSP:
DAYS LAST INSP:
INFORMAL ENF ACTS LAST 5 YRS : 0
LAST INFORMAL ENF ACT :
FORMAL ENF ACTS LAST 5 YRS : 0
LAST FORMAL ENF ACT :
PENALTIES ASSESSED LAST 5 YRS : 0
TOTAL PENALTIES ASSESSED : 0
LAST PENALTY AMT :

QTRS NONCMPL LAST 5 YRS: 0
PGMS IN NONCOMPL: 0
CURR COMPL: No Violation
CURR IN SNC?: N
3YR QRTLY COMPL STATUS:

LAST EPA INSP:
LAST STATE INSP:
LAST FORMAL EPA ENF:
LAST FORMAL STATE ENF:
LAST INFORMAL EPA ENF:
LAST INFORMAL STATE ENF:
FAC FED AGENCY:
FAC IMP WATERS DISCHARGER:

CLEAN AIR ACT INFO:

ICIS AIR ID:
CAA PERMIT TYPE:
NAICS CODE:
SIC CODE:
CAA INSPS IN LAST 5 YRS:
CAA DAYS LAST INSPN:
CAA INFORMAL ENF ACTS LAST 5 YRS:
CAA FORMAL ENF ACTS LAST 5 YRS:
CAA DATE LAST FORMAL ACTION:

CAA TOTAL PENALTIES:
CAA LAST PENALTY DATE:
CAA LAST PENALTY AMT:
CAA QTRS NONCMPL LAST 5 YRS:

CAA CURR COMPL:
CAA CURR HPV/SNC FLAG: N
CAA 3YR QRTLY COMPL STATUS:

CLEAN WATER ACT INFO:

NPDES ID:
CWA PERMIT TYPE:
NAICS CODE:
SIC CODE:
CWA INSPS IN LAST 5 YRS:
CWA DAYS LAST INSPN:
CWA INFORMAL ENF ACTS LAST 5 YRS:
CWA FORMAL ENF ACTS LAST 5 YRS:
CWA DATE LAST FORMAL ACTION:

CWA TOTAL PENALTIES:
CWA LAST PENALTY DATE:
CWA LAST PENALTY AMT:
CWA QTRS NONCMPL LAST 5 YRS:

CWA CURR COMPL:
CWA CURR HPV/SNC FLAG: N
CWA 3YR QRTLY COMPL STATUS:
CWA 3YR QRTS EFFL EXCEED:

RCRIS INFO:

RCRA ID: FLD982129959

RCRA TOTAL PENALTIES:

RCRA CURR COMPL: No Violation



Copyright © 1990-2017 Environmental Data Management, Inc.
For further information please contact us at 800-368-7376

Use of this information is strictly limited by EDM's authorization agreement, acknowledged by our clients for each report.

USEPA ENFORCEMENT AND COMPLIANCE HISTORY

(ECHO)

Report Date: 1/25/2018

ECHO Page 2 of 5

RCRA PERMIT TYPE: SQG

NAICS CODE:

RCRA INSPS IN LAST 5 YRS:

RCRA DAYS LAST EVAL:

RCRA INFORMAL ENF ACTS LAST 5 YRS:

RCRA FORMAL ENF ACTS LAST 5 YRS:

RCRA DATE LAST FORMAL ACTION:

RCRA LAST PENALTY DATE:

RCRA LAST PENALTY AMT:

RCRA QTRS NONCMPL LAST 5 YRS: 0

RCRA CURR HPV/SNC FLAG: N

RCRA 3YR QRTL COMPL STATU

SDWA INFO:

SDWA ID:

SDWA SYST TYPE:

SDWA INFORMAL ENF ACTS LAST 5 YRS:

SDWA FORMAL ENF ACTS LAST 5 YRS:

SDWA CURR COMPL:

SDWA CURR HPV/SNC FLAG: N

TRIS INFO:

TRIS ID:

TRIS TOTAL LBS ONSITE/OFFSITE:

TRIS LBS REL ONSITE:

TRIS LBS TXFR OFFSITE:

TRIS PAST RPTS?:

FED ENF INFO:

TOTAL FEC CASES 5 YRS:

FEC LAST DATE:

FEC TOTAL PENLTY:

GRN HOUSE GAS INFO:

GHG ID:

GHG EMISSIONS MT: N

FRS ID NUMBER, NAME AND LOCATION:

110005649824

ENGINEERED SURFACE TECHNOLOGY

4302 E 10TH AVE STE 404

TAMPA, FL 33605

EPA REG: 04

TRIBAL?: N

FED FAC?:

COUNTY: HILLSBOROUGH

AGENCY LAT/LON: 27.964329/ -82.409272

MAP ID NUMBER:

Dist (Miles):

Direction:

124

E
C
H
O

ECHO ON LINE REPORTS (May Not Be Available For All Records)

GENERAL FACILITY INFO:

AFS ID?: N

NPDES ID?: N

SDWISID?: N

RCRAInfo ID?: Y

TRIS ID?: N

GHG ID?: N

FAC SIC CODES:

FAC NAICS CODES:

TRIS REPORTER?:

FIPS CODE: 12057

HUC CODE: 03100206

AIR NAA?

WBD CODE:

CONG DIST: 14

CENSUS BLK: 12057003700104

MAJ FAC?:

ACTV PERM?: Y

% MINORITY WITHIN 3 MI: 80.555

POP /SQ MI WITHIN 3 MI: 2431.35

TRIBAL WITHIN 25 MI: Seminole Tribe of
Florida - 2.9 mile(s)

INSPS IN 5 YRS: 0

LAST INSP:

DAYS LAST INSP:

INFORMAL ENF ACTS LAST 5 YRS : 0

LAST INFORMAL ENF ACT :

FORMAL ENF ACTS LAST 5 YRS : 0

LAST FORMAL ENF ACT :

PENALTIES ASSESSED LAST 5 YRS : 0

TOTAL PENALTIES ASSESSED : 0

LAST PENALTY AMT :

QTRS NONCMPL LAST 5 YRS: 0

PGMS IN NONCOMPL: 0

CURR COMPL: No Violation

CURR IN SNC?: N

3YR QRTL COMPL STATUS:

CLEAN AIR ACT INFO:

ICIS AIR ID:

CAA PERMIT TYPE:

NAICS CODE:

SIC CODE:

CAA INSPS IN LAST 5 YRS:

CAA TOTAL PENALTIES:

CAA LAST PENALTY DATE:

CAA LAST PENALTY AMT:

CAA QTRS NONCMPL LAST 5 YRS:

CAA CURR COMPL:

CAA CURR HPV/SNC FLAG: N

CAA 3YR QRTL COMPL STATUS:



Copyright © 1990-2017 Environmental Data Management, Inc.

For further information please contact us at 800-368-7376

Use of this information is strictly limited by EDM's authorization agreement, acknowledged by our clients for each report.

USEPA ENFORCEMENT AND COMPLIANCE HISTORY

(ECHO)

Report Date: 1/25/2018

ECHO Page 3 of 5

CAA DAYS LAST INSPN:
CAA INFORMAL ENF ACTS LAST 5 YRS:
CAA FORMAL ENF ACTS LAST 5 YRS:
CAA DATE LAST FORMAL ACTION:

CLEAN WATER ACT INFO:

NPDES ID:
CWA PERMIT TYPE:
NAICS CODE:
SIC CODE:
CWA INSPS IN LAST 5 YRS:
CWA DAYS LAST INSPN:
CWA INFORMAL ENF ACTS LAST 5 YRS:
CWA FORMAL ENF ACTS LAST 5 YRS:
CWA DATE LAST FORMAL ACTION:

CWA TOTAL PENALTIES:
CWA LAST PENALTY DATE:
CWA LAST PENALTY AMT:
CWA QTRS NONCMPL LAST 5 YRS:

CWA CURR COMPL:
CWA CURR HPV/SNC FLAG: N
CWA 3YR QRTLTY COMPL STATUS:

CWA 3YR QTRS EFFL EXCEED:

RCRA INFO:

RCRA ID: FLR000044529
RCRA PERMIT TYPE: SQG
NAICS CODE:
RCRA INSPS IN LAST 5 YRS:
RCRA DAYS LAST EVAL:
RCRA INFORMAL ENF ACTS LAST 5 YRS:
RCRA FORMAL ENF ACTS LAST 5 YRS:
RCRA DATE LAST FORMAL ACTION:

RCRA TOTAL PENALTIES:
RCRA LAST PENALTY DATE:
RCRA LAST PENALTY AMT:
RCRA QTRS NONCMPL LAST 5 YRS: 0

RCRA CURR COMPL: No Violation
RCRA CURR HPV/SNC FLAG: N
RCRA 3YR QRTLTY COMPL STATU

SDWA INFO:

SDWA ID:
SDWA SYST TYPE:
SDWA INFORMAL ENF ACTS LAST 5 YRS:
SDWA FORMAL ENF ACTS LAST 5 YRS:
SDWA CURR COMPL:
SDWA CURR HPV/SNC FLAG: N

TRIS INFO:

TRIS ID:
TRIS TOTAL LBS ONSITE/OFFSITE:
TRIS LBS REL ONSITE:
TRIS LBS TXFR OFFSITE:
TRIS PAST RPTS?:

FED ENF INFO:

TOTAL FEC CASES 5 YRS:
FEC LAST DATE:
FEC TOTAL PENLTY:

GRN HOUSE GAS INFO: GHG ID:

GHG EMISSIONS MT: N

FRS ID NUMBER, NAME AND LOCATION:

110007470762
BEST UNIFORM SERVICE
4302 E 10TH AVE BLDG B #204
TAMPA, FL 33605

EPA REG: 04
TRIBAL?: N
FED FAC?:
COUNTY: HILLSBOROUGH
AGENCY LAT/LON: 27.964269/ -82.409277

MAP ID NUMBER:

Dist (Miles):
Direction:

124

E
C
H
O

[ECHO ON LINE REPORTS](#) (May Not Be Available For All Records)

GENERAL FACILITY INFO:



Copyright © 1990-2017 Environmental Data Management, Inc.

For further information please contact us at 800-368-7376

Use of this information is strictly limited by EDM's authorization agreement, acknowledged by our clients for each report.

USEPA ENFORCEMENT AND COMPLIANCE HISTORY

(ECHO)

Report Date: 1/25/2018

ECHO Page 4 of 5

AFS ID?: N
NPDES ID?: N
SDWISID?: N
RCRAInfo ID?: Y
TRIS ID?: N
GHG ID?: N
FAC SIC CODES:
FAC NAICS CODES: 812332
TRIS REPORTER?:
FIPS CODE: 12057
HUC CODE: 03100206
AIR NAA?
WBD CODE:
CONG DIST: 14
CENSUS BLK: 12057003700104
MAJ FAC?:
ACTV PERM?:
% MINORITY WITHIN 3 MI: 80.546
POP /SQ MI WITHIN 3 MI: 2426
TRIBAL WITHIN 25 MI: Seminole Tribe of Florida - 2.9 mile(s)

INSPS IN 5 YRS: 0
LAST INSP: 11/7/1995
DAYS LAST INSP:
INFORMAL ENF ACTS LAST 5 YRS : 0
LAST INFORMAL ENF ACT :
FORMAL ENF ACTS LAST 5 YRS : 0
LAST FORMAL ENF ACT :
PENALTIES ASSESSED LAST 5 YRS : 0
TOTAL PENALTIES ASSESSED : 0
LAST PENALTY AMT :

QTRS NONCMPL LAST 5 YRS: 0
PGMS IN NONCOMPL: 0
CURR COMPL: No Violation
CURR IN SNC?: N
3YR QRTL COMPL STATUS:

LAST EPA INSP:
LAST STATE INSP: 11/7/1995
LAST FORMAL EPA ENF:
LAST FORMAL STATE ENF:
LAST INFORMAL EPA ENF:
LAST INFORMAL STATE ENF:
FAC FED AGENCY:
FAC IMP WATERS DISCHARGER:

CLEAN AIR ACT INFO:

ICIS AIR ID:
CAA PERMIT TYPE:
NAICS CODE:
SIC CODE:
CAA INSPS IN LAST 5 YRS:
CAA DAYS LAST INSPN:
CAA INFORMAL ENF ACTS LAST 5 YRS:
CAA FORMAL ENF ACTS LAST 5 YRS:
CAA DATE LAST FORMAL ACTION:

CAA TOTAL PENALTIES:
CAA LAST PENALTY DATE:
CAA LAST PENALTY AMT:
CAA QTRS NONCMPL LAST 5 YRS:

CAA CURR COMPL:
CAA CURR HPV/SNC FLAG: N
CAA 3YR QRTL COMPL STATUS:

CLEAN WATER ACT INFO:

NPDES ID:
CWA PERMIT TYPE:
NAICS CODE:
SIC CODE:
CWA INSPS IN LAST 5 YRS:
CWA DAYS LAST INSPN:
CWA INFORMAL ENF ACTS LAST 5 YRS:
CWA FORMAL ENF ACTS LAST 5 YRS:
CWA DATE LAST FORMAL ACTION:

CWA TOTAL PENALTIES:
CWA LAST PENALTY DATE:
CWA LAST PENALTY AMT:
CWA QTRS NONCMPL LAST 5 YRS:

CWA CURR COMPL:
CWA CURR HPV/SNC FLAG: N
CWA 3YR QRTL COMPL STATUS:

CWA 3YR QRTS EFFL EXCEED:

RCRA INFO:

RCRA ID: FLR000012039
RCRA PERMIT TYPE: Other
NAICS CODE: 812332
RCRA INSPS IN LAST 5 YRS:
RCRA DAYS LAST EVAL: 7922
RCRA INFORMAL ENF ACTS LAST 5 YRS:
RCRA FORMAL ENF ACTS LAST 5 YRS:
RCRA DATE LAST FORMAL ACTION:

RCRA TOTAL PENALTIES:
RCRA LAST PENALTY DATE:
RCRA LAST PENALTY AMT:
RCRA QTRS NONCMPL LAST 5 YRS: 0

RCRA CURR COMPL: No Violation
RCRA CURR HPV/SNC FLAG: N
RCRA 3YR QRTL COMPL STATU

SDWA INFO:

TRIS INFO:

FED ENF INFO:



Copyright © 1990-2017 Environmental Data Management, Inc.

For further information please contact us at 800-368-7376

Use of this information is strictly limited by EDM's authorization agreement, acknowledged by our clients for each report.

USEPA ENFORCEMENT AND COMPLIANCE HISTORY

(ECHO)

Report Date: 1/25/2018

ECHO Page 5 of 5

SDWA ID:

SWDA SYST TYPE:

SDWA INFORMAL ENF ACTS LAST 5 YRS:

SDWA FORMAL ENF ACTS LAST 5 YRS:

SDWA CURR COMPL:

SDWA CURR HPV/SNC FLAG: N

GRN HOUSE GAS INFO:

GHG ID:

TRIS ID:

TRIS TOTAL LBS ONSITE/OFFSITE:

TRIS LBS REL ONSITE:

TRIS LBS TXFR OFFSITE:

TRIS PAST RPTS?:

GHG EMISSIONS MT: N

TOTAL FEC CASES 5 YRS:

FEC LAST DATE:

FEC TOTAL PENLTY:



Copyright © 1990-2017 Environmental Data Management, Inc.

For further information please contact us at 800-368-7376

Use of this information is strictly limited by EDM's authorization agreement, acknowledged by our clients for each report.

FDEP SITE INVESTIGATION SECTION SITES, FDEP CLEANUP SITES AND FDER SITES LIST

(STCERC)

Report Date: 1/25/2018

STCERC Page 1 of 1

FACILITY NAME AND LOCATION:

MAP ID NUMBER:

125

STCERC

-HISTORICAL ENTRY-

TAMPA FORKLIFT INC
4315 E COLUMBUS DR
TAMPA, FL 33605

Dist (Miles):

Direction:

AGENCY SITE LAT/LON: 27.966249622075 -82.40925616415

[FDEP INFORMATION PORTAL ON LINE DOCUMENTS](#) (May Not Be Available For All Records)

FDEP SITE INVESTIGATION SECTION INFO:

SITE NO: 9501517

DISTRICT: SWD

ALT SITE NO:

FDEP CLEANUP SITES INFO:

FDEP CLEANUP NO: 45331842

CLEANUP SITES SOURCE: STCM

CLEANUP SITES SOURCE ID: 9501517

CLEANUP SITES COMMENTS: PENDING

CLEANUP SITES PGM AREA: TK

CLEANUP SITES CATEGORY: PETRO

CLEANUP SITES REMED STATUS: PENDING

FDER SITES LIST INFO:

SITE NUMBER:

PROJECT MGR:

STATUS:

LEAD UNIT:

ATTORNEY:

STATUS DATE:

SUPPORT UNIT:



Copyright © 1990-2017 Environmental Data Management, Inc.

For further information please contact us at 800-368-7376

Use of this information is strictly limited by EDM's authorization agreement, acknowledged by our clients for each report.

FDEP LEAKING UNDERGROUND STORAGE TANKS REPORT

(LUST)

Report Date: 1/25/2018

LUST Page 1 of 2

FACILITY ID NUMBER, NAME AND LOCATION

9501517
TAMPA FORKLIFT INC
4315 E COLUMBUS DR
TAMPA, FL 33605-

OWNERSHIP INFO:

FACILITY OWNER
TAMPA FORKLIFT INC
4315 E COLUMBUS DR
TAMPA, FL 33605-
(813)623-5251
COUNTY ID: 29 HILLSBOROUGH
AGCY LAT/LON(DMS): 27,57,58.48 82,24,33.31
FAC OPERATOR: TAMPA FORKLIFT INC
FAC TEL #: (813)623-5251

MAP ID NUMBER:

Dist (Miles):
Direction:

125

L
U
S
T

[FDEP INFORMATION PORTAL ON LINE DOCUMENTS](#) (May Not Be Available For All Records)

FAC STATUS: CLOSED

FAC TYPE: C - Fuel user/Non-retail

SCORE 30 **SCORE EFF DT:** 6/27/2012 **RANK:** 8533 **SCORE WHEN RANKED:** 10 **FAC CLNUP STATUS:**

DISCHARGE INFORMATION

DISCHARGE DATE: 2/2/1995

Mapid: 125

INSPECTION DATE: 2/1/1995

CLEANUP WORK STATUS: COMPLETED

CLEANUP REQUIRED: R - CLEANUP REQUIRED

CLEANUP COMBINED:

INFO SOURCE: D - DISCHARGE NOTIFICATION

DISCH CLNUP STATUS: 08/12/2016 NFA - NFA COMPLETE

CONTAMINATED MEDIA?: **SOIL:** Y **SUR WATER:** N **GR WATER:** N **MON WELL:** N **# DW WELLS CONTAMINATED:** 0

POLLUTANT: B - Unleaded Gas

GALLONS **OTHER**

CLEANUP INFORMATION

Mapid: 125

PGM ELIG OFF: PCLP29 - HILLSBOROUGH ENVIRONMENTAL PROTECTION COMMISSION

PGM ELIG SCORE: 30 **PGM ELIG SCORE EFF DT:** 6/27/2012 **PGM ELIG R:** 8533

ELIG STAT: E **ELIG STAT DT:** 3/31/1995 **APPL RCVD:** 2/23/1995 **LOI:** 4/7/1995 **ELIG LTR SNT:** 3/31/1995 **REDETERM:** N

DEDUCT AMT: 500 **DEDUCT PD TO DT:** 500 **COPAY AMT:** 0 **COPAY TO DT:** 0 **CAP AMT:**

CLNUP PROG: A - ABANDONED TANK RESTO **CLNUP OFF:** PCLP29 - HILLSBOROUGH ENVIRONMENTAL PROTECTION COMMISSION

SITE ASSESSMENT

CLNP RESP: RP - RESPONSIBLE PARTY

FUND ELLIG: -

ACTUAL COMPLETION DATE:

PAYMENT DATE:

ACTUAL COST:

REMEDIAL ACTION PLAN

CLEANUP RESP: RP - RESPONSIBLE PARTY

FUND ELLIG: -

ORDER APPRV DATE:

ACTUAL COMPL DATE:

PAYMENT DATE:

ACTUAL COST:

REMEDIAL ACTION

CLEANUP RESP: RP - RESPONSIBLE PARTY

FUND ELLIG: -

ACTUAL COST:

YEARS TO COMPL: 0

SITE REHABILITATION COMPLETION REPORT

ACTION TYPE: NFA - NO FURTHER ACTION

SUBMIT DATE: 02-25-2016

REVIEW DATE: 02-27-2016

ISSUE DATE: 08-12-2016

COMPL STATUS: A - APPROVED

COMPL STATUS DT: 06-08-2016

COMMENTS:

SOURCE REMOVAL

CLEANUP RESP: RP - RESPONSIBLE PARTY

FUND ELLIG: -

ACTUAL COMPLETION DATE: 02-02-1995

FREE PRODUCT REMOVAL?(Y/N): N

SOIL REMOVAL?(Y/N): Y

SOIL TONNAGE REMOVED: 124

SOIL TREATMENT?(Y/N): Y

OTHER TREATMENT?: CONT SOILS

ALT PROC STATUS:

ALT PROC STATUS DT:

ALT PROC COMMENT:



Copyright © 1990-2017 Environmental Data Management, Inc.

For further information please contact us at 800-368-7376

Use of this information is strictly limited by EDM's authorization agreement, acknowledged by our clients for each report.

FDEP LEAKING UNDERGROUND STORAGE TANKS REPORT

(LUST)

Report Date: 1/25/2018

LUST Page 2 of 2

TANKS Data for LUST Sites:

FACILITY ID NUMBER, NAME AND LOCATION		OWNERSHIP INFORMATION		MAP ID NUMBER: 125	
9501517 TAMPA FORKLIFT INC 4315 E COLUMBUS DR TAMPA, FL 33605		CONTACT TEL #: CONTACT: FACILITY TEL #: (813) 623-5251 COUNTY ID: 29 HILLSBOROUGH		Dist (Miles): Direction:	
FDEP INFORMATION PORTAL ON LINE DOCUMENTS (May Not Be Available For All Records)					
FAC STATUS: CLOSED		FAC TYPE: Fuel user/Non-retail			
TANK #:	TANK VOL(GALS):	INST.DATE:	TANK CONTENTS:	TANK POSITION:	TANK STATUS (as of...)
1	4000		Leaded Gas	UNDERGROUND	REMOVED 01-Feb-1995
CONSTRUCTION TYPE:					
PIPING TYPE:					
LEAK MONITORING:					
TANK #:	TANK VOL(GALS):	INST.DATE:	TANK CONTENTS:	TANK POSITION:	TANK STATUS (as of...)
2	4000		Vehicular Diesel	UNDERGROUND	REMOVED 01-Feb-1995
CONSTRUCTION TYPE:					
PIPING TYPE:					
LEAK MONITORING:					

T
A
N
K
S



FDEP LEAKING UNDERGROUND STORAGE TANKS REPORT

(LUST)

Report Date: 1/25/2018

LUST Page 1 of 2

FACILITY ID NUMBER, NAME AND LOCATION

9809675
DRUG ABUSE COMPREHENSIVE COORDINATING
4412 E COLUMBUS DR
TAMPA, FL 33605-

OWNERSHIP INFO:

ACCOUNT OWNER
DRUG ABUSE COMP COORDI
4422 E COLUMBUS DR ATTN: KEVIN
TAMPA, FL 33605-
(813)231-1340
COUNTY ID: 29 HILLSBOROUGH
AGCY LAT/LON(DMS): 27,58,1.3082 82,24,32.1664
FAC OPERATOR: KEVIN RICK
FAC TEL #: (813)231-1340

MAP ID NUMBER:

Dist (Miles):

Direction:

126

L
U
S
T

[FDEP INFORMATION PORTAL ON LINE DOCUMENTS](#) (May Not Be Available For All Records)

FAC STATUS: CLOSED

FAC TYPE: C - Fuel user/Non-retail

SCORE

SCORE EFF DT:

RANK:

SCORE WHEN RANKED:

FAC CLNUP STATUS:

DISCHARGE INFORMATION

DISCHARGE DATE: 8/27/2007

Mapid: 126

INSPECTION DATE:

CLEANUP WORK STATUS: COMPLETED

CLEANUP REQUIRED: R - CLEANUP REQUIRED

CLEANUP COMBINED:

INFO SOURCE: D - DISCHARGE NOTIFICATION

DISCH CLNUP STATUS: 04/10/2008 NFA - NFA COMPLETE

CONTAMINATED MEDIA?: SOIL: Y SUR WATER: N GR WATER: Y MON WELL: N # DW WELLS CONTAMINATED:

POLLUTANT: Y - Unknown/Not Reported

GALLONS OTHER

CLEANUP INFORMATION

Mapid: 126

PGM ELIG OFF:

PGM ELIG SCORE:

PGM ELIG SCORE EFF DT:

PGM ELIG R

ELIG STAT:

ELIG STAT DT:

APPL RCVD:

LOI:

ELIG LTR SNT:

REDETERM:

DEDUCT AMT:

DEDUCT PD TO DT:

COPAY AMT:

COPAY TO DT:

CAP AMT:

CLNUP PROG:

CLNUP OFF: PCLP29 - HILLSBOROUGH ENVIRONMENTAL PROTECTION COMMISSION

SITE ASSESSMENT

CLNP RESP: RP - RESPONSIBLE PARTY

FUND ELLIG: -

ACTUAL COMPLETION DATE:

PAYMENT DATE:

ACTUAL COST:

REMEDIAL ACTION PLAN

CLEANUP RESP: -

FUND ELLIG: -

ORDER APPRV DATE:

ACTUAL COMPL DATE:

PAYMENT DATE:

ACTUAL COST:

REMEDIAL ACTION

CLEANUP RESP: -

FUND ELLIG: -

ACTUAL COST:

YEARS TO COMPL: 0

SITE REHABILITATION COMPLETION REPORT

ACTION TYPE: NFA - NO FURTHER ACTION

SUBMIT DATE: 02-05-2008

REVIEW DATE: 03-31-2008

ISSUE DATE: 04-10-2008

COMPL STATUS: A - APPROVED

COMPL STATUS DT: 03-31-2008

COMMENTS:

SOURCE REMOVAL

CLEANUP RESP: RP - RESPONSIBLE PARTY

FUND ELLIG: -

ACTUAL COMPLETION DATE:

FREE PRODUCT REMOVAL?(Y/N): N

SOIL REMOVAL?(Y/N): Y

SOIL TONNAGE REMOVED: 42

SOIL TREATMENT?(Y/N): Y

OTHER TREATMENT?:

ALT PROC STATUS:

ALT PROC STATUS DT:

ALT PROC COMMENT:



Copyright © 1990-2017 Environmental Data Management, Inc.

For further information please contact us at 800-368-7376

Use of this information is strictly limited by EDM's authorization agreement, acknowledged by our clients for each report.

FDEP LEAKING UNDERGROUND STORAGE TANKS REPORT

(LUST)

Report Date: 1/25/2018

LUST Page 2 of 2

TANKS Data for LUST Sites:

FACILITY ID NUMBER, NAME AND LOCATION		OWNERSHIP INFORMATION		MAP ID NUMBER: 126	
9809675 DRUG ABUSE COMPREHENSIVE COORDINATING OFFICE INC 4422 E COLUMBUS DR TAMPA, FL 33605		DRUG ABUSE COMP COORDINATI 4422 E COLUMBUS DR ATTN: KEVIN TAMPA, FL 33605 CONTACT TEL #: (813) 231-1340 CONTACT: KEVIN RICK FACILITY TEL #: (813) 231-1340 COUNTY ID: 29 HILLSBOROUGH		Dist (Miles): Direction:	
FDEP INFORMATION PORTAL ON LINE DOCUMENTS (May Not Be Available For All Records)					
FAC STATUS: CLOSED		FAC TYPE: Fuel user/Non-retail			
TANK #:	TANK VOL(GALS):	INST.DATE:	TANK CONTENTS:	TANK POSITION:	TANK STATUS (as of...)
1	1000		Vehicular Diesel	UNDERGROUND	REMOVED 25-Sep-2007
CONSTRUCTION TYPE: PIPING TYPE: LEAK MONITORING:					
TANK #:	TANK VOL(GALS):	INST.DATE:	TANK CONTENTS:	TANK POSITION:	TANK STATUS (as of...)
2	1000		Unleaded Gas	UNDERGROUND	REMOVED 25-Sep-2007
CONSTRUCTION TYPE: PIPING TYPE: LEAK MONITORING:					

T
A
N
K
S



Copyright © 1990-2017 Environmental Data Management, Inc.

For further information please contact us at 800-368-7376

Use of this information is strictly limited by EDM's authorization agreement, acknowledged by our clients for each report.

USEPA ENFORCEMENT AND COMPLIANCE HISTORY

(ECHO)

Report Date: 1/25/2018

ECHO Page 1 of 2

FRS ID NUMBER, NAME AND LOCATION:

110035655029
DACCO - NEW COLUMBUS DRIVE CAM
4422 E COLUMBUS DR
TAMPA, FL 33605

EPA REG: 04
TRIBAL?: N
FED FAC?: N
COUNTY: HILLSBOROUGH
AGENCY LAT/LON: 27.96677/ -82.40863

MAP ID NUMBER:

Dist (Miles):
Direction:

126

ECHO

ECHO ON LINE REPORTS (May Not Be Available For All Records)

GENERAL FACILITY INFO:

AFS ID?: N
NPDES ID?: Y
SDWISID?: N
RCRAInfo ID?: N
TRIS ID?: N
GHG ID?: N
FAC SIC CODES:
FAC NAICS CODES:
TRIS REPORTER?:
FIPS CODE: 12057
HUC CODE: 03100206
AIR NAA?
WBD CODE:
CONG DIST: 14
CENSUS BLK: 12057003600401
MAJ FAC?:
ACTV PERM?:
% MINORITY WITHIN 3 MI: 81.032
POP /SQ MI WITHIN 3 MI: 2524.35
TRIBAL WITHIN 25 MI: Seminole Tribe of
Florida - 2.7 mile(s)

INSPS IN 5 YRS: 0
LAST INSP:
DAYS LAST INSP:
INFORMAL ENF ACTS LAST 5 YRS : 0
LAST INFORMAL ENF ACT :
FORMAL ENF ACTS LAST 5 YRS : 0
LAST FORMAL ENF ACT :
PENALTIES ASSESSED LAST 5 YRS : 0
TOTAL PENALTIES ASSESSED : 0
LAST PENALTY AMT :

QTRS NONCMPL LAST 5 YRS: 0
PGMS IN NONCOMPL: 0
CURR COMPL: No Violation
CURR IN SNC?: N
3YR QRTLY COMPL STATUS:

LAST EPA INSP:
LAST STATE INSP:
LAST FORMAL EPA ENF:
LAST FORMAL STATE ENF:
LAST INFORMAL EPA ENF:
LAST INFORMAL STATE ENF:
FAC FED AGENCY:
FAC IMP WATERS DISCHARGER:

CLEAN AIR ACT INFO:

ICIS AIR ID:
CAA PERMIT TYPE:
NAICS CODE:
SIC CODE:
CAA INSPS IN LAST 5 YRS:
CAA DAYS LAST INSPN:
CAA INFORMAL ENF ACTS LAST 5 YRS:
CAA FORMAL ENF ACTS LAST 5 YRS:
CAA DATE LAST FORMAL ACTION:

CAA TOTAL PENALTIES:
CAA LAST PENALTY DATE:
CAA LAST PENALTY AMT:
CAA QTRS NONCMPL LAST 5 YRS:

CAA CURR COMPL:
CAA CURR HPV/SNC FLAG: N
CAA 3YR QRTLY COMPL STATUS:

CLEAN WATER ACT INFO:

NPDES ID: FLR10FJ56
CWA PERMIT TYPE: Minor
NAICS CODE:
SIC CODE:
CWA INSPS IN LAST 5 YRS:
CWA DAYS LAST INSPN:
CWA INFORMAL ENF ACTS LAST 5 YRS:
CWA FORMAL ENF ACTS LAST 5 YRS:
CWA DATE LAST FORMAL ACTION:

CWA TOTAL PENALTIES:
CWA LAST PENALTY DATE:
CWA LAST PENALTY AMT:
CWA QTRS NONCMPL LAST 5 YRS: 0

CWA CURR COMPL: No Violation
CWA CURR HPV/SNC FLAG: N
CWA 3YR QRTLY COMPL STATUS:
CWA 3YR QRTS EFFL EXCEED:

RCRIS INFO:

RCRA ID:

RCRA TOTAL PENALTIES:

RCRA CURR COMPL:



Copyright © 1990-2017 Environmental Data Management, Inc.
For further information please contact us at 800-368-7376

Use of this information is strictly limited by EDM's authorization agreement, acknowledged by our clients for each report.

USEPA ENFORCEMENT AND COMPLIANCE HISTORY

(ECHO)

Report Date: 1/25/2018

ECHO Page 2 of 2

RCRA PERMIT TYPE:	RCRA LAST PENALTY DATE:	RCRA CURR HPV/SNC FLAG: N
NAICS CODE:	RCRA LAST PENALTY AMT:	RCRA 3YR QRTL COMPL STATU
RCRA INSPS IN LAST 5 YRS:	RCRA QTRS NONCMPL LAST 5 YRS:	
RCRA DAYS LAST EVAL:		
# RCRA INFORMAL ENF ACTS LAST 5 YRS:		
# RCRA FORMAL ENF ACTS LAST 5 YRS:		
RCRA DATE LAST FORMAL ACTION:		

SDWA INFO:	TRIS INFO:	FED ENF INFO:
SDWA ID:	TRIS ID:	
SDWA SYST TYPE:	TRIS TOTAL LBS ONSITE/OFFSITE:	TOTAL FEC CASES 5 YRS:
# SDWA INFORMAL ENF ACTS LAST 5 YRS:	TRIS LBS REL ONSITE:	FEC LAST DATE:
# SDWA FORMAL ENF ACTS LAST 5 YRS:	TRIS LBS TXFR OFFSITE:	FEC TOTAL PENLTY:
SDWA CURR COMPL:	TRIS PAST RPTS?:	
SDWA CURR HPV/SNC FLAG: N		
GRN HOUSE GAS INFO: GHG ID:	GHG EMISSIONS MT: N	



Copyright © 1990-2017 Environmental Data Management, Inc.

For further information please contact us at 800-368-7376

Use of this information is strictly limited by EDM's authorization agreement, acknowledged by our clients for each report.

FDEP LEAKING UNDERGROUND STORAGE TANKS REPORT

(LUST)

Report Date: 1/25/2018

LUST Page 1 of 2

FACILITY ID NUMBER, NAME AND LOCATION

8735721
PARTS & EQUIPMENT DISTRIBUTORS INC
4317 E COLUMBUS DR
TAMPA, FL 33605-3230

OWNERSHIP INFO:

ACCOUNT OWNER
PARTS & EQUIPMENT DISTRIB
4317 E COLUMBUS DR
TAMPA, FL 33605-3230
(813)621-8081
COUNTY ID: 29 HILLSBOROUGH
AGCY LAT/LON(DMS): 27,57,58.84 82,24,31.59
FAC OPERATOR: PARTS & EQUIPMENT DISTRIBUTORS
FAC TEL #: (813)621-8081

MAP ID NUMBER:

Dist (Miles):
Direction:

127

L
U
S
T

[FDEP INFORMATION PORTAL ON LINE DOCUMENTS](#) (May Not Be Available For All Records)

FAC STATUS: CLOSED

FAC TYPE: C - Fuel user/Non-retail

SCORE

SCORE EFF DT:

RANK:

SCORE WHEN RANKED:

FAC CLNUP STATUS:

DISCHARGE INFORMATION

DISCHARGE DATE: 11/12/1992

Mapid: 127

INSPECTION DATE:

CLEANUP WORK STATUS: COMPLETED

CLEANUP REQUIRED: R - CLEANUP REQUIRED

CLEANUP COMBINED:

INFO SOURCE: C - CLOSURE REPORT

DISCH CLNUP STATUS: 09/06/2002 SRCR - SRCR COMPLETE

CONTAMINATED MEDIA?: SOIL: Y SUR WATER: N GR WATER: N MON WELL: N # DW WELLS CONTAMINATED: 0

POLLUTANT: B - Unleaded Gas

GALLONS

OTHER

CLEANUP INFORMATION

Mapid: 127

PGM ELIG OFF:

PGM ELIG SCORE:

PGM ELIG SCORE EFF DT:

PGM ELIG R

ELIG STAT:

ELIG STAT DT:

APPL RCVD:

LOI:

ELIG LTR SNT:

REDETERM:

DEDUCT AMT:

DEDUCT PD TO DT:

COPAY AMT:

COPAY TO DT:

CAP AMT:

CLNUP PROG:

CLNUP OFF: PCLP29 - HILLSBOROUGH ENVIRONMENTAL PROTECTION COMMISSION

SITE ASSESSMENT

CLNP RESP: RP - RESPONSIBLE PARTY

FUND ELLIG: -

ACTUAL COMPLETION DATE:

PAYMENT DATE:

ACTUAL COST:

REMEDIAL ACTION PLAN

CLEANUP RESP: RP - RESPONSIBLE PARTY

FUND ELLIG: -

ORDER APPRV DATE:

ACTUAL COMPL DATE: 01-24-2002

PAYMENT DATE:

ACTUAL COST:

REMEDIAL ACTION

CLEANUP RESP: RP - RESPONSIBLE PARTY

FUND ELLIG: -

ACTUAL COST:

YEARS TO COMPL: 0

SITE REHABILITATION COMPLETION REPORT

ACTION TYPE: SRCR - SITE REHABILITATION COMPLETION REPORT

SUBMIT DATE: 07-16-2002

REVIEW DATE: 08-22-2002

ISSUE DATE: 09-06-2002

COMPL STATUS: A - APPROVED

COMPL STATUS DT: 08-22-2002

COMMENTS: SRCO

SOURCE REMOVAL

CLEANUP RESP: RP - RESPONSIBLE PARTY

FUND ELLIG: -

ACTUAL COMPLETION DATE:

FREE PRODUCT REMOVAL?(Y/N): N

SOIL REMOVAL?(Y/N): Y

SOIL TONNAGE REMOVED: 65

SOIL TREATMENT?(Y/N): Y

OTHER TREATMENT?: GROUNDWATER

ALT PROC STATUS:

ALT PROC STATUS DT:

ALT PROC COMMENT:



Copyright © 1990-2017 Environmental Data Management, Inc.

For further information please contact us at 800-368-7376

Use of this information is strictly limited by EDM's authorization agreement, acknowledged by our clients for each report.

FDEP LEAKING UNDERGROUND STORAGE TANKS REPORT

(LUST)

Report Date: 1/25/2018

LUST Page 2 of 2

TANKS Data for LUST Sites:

FACILITY ID NUMBER, NAME AND LOCATION		OWNERSHIP INFORMATION		MAP ID NUMBER: 127	
8735721 PARTS & EQUIPMENT DISTRIBUTORS INC 4317 E COLUMBUS DR TAMPA, FL 33605		PARTS & EQUIPMENT DISTRIBU 4317 E COLUMBUS DR TAMPA, FL 33605 CONTACT TEL #: (813) 621-8081 CONTACT: FACILITY TEL #: (813) 621-8081 COUNTY ID: 29 HILLSBOROUGH		Dist (Miles): Direction:	
FDEP INFORMATION PORTAL ON LINE DOCUMENTS (May Not Be Available For All Records)					
FAC STATUS: CLOSED		FAC TYPE: Fuel user/Non-retail			
TANK #: 1	TANK VOL(GALS): 3000	INST.DATE: 01-Jul-1978	TANK CONTENTS: Unleaded Gas	TANK POSITION: UNDERGROUND	TANK STATUS (as of...): REMOVED 30-Nov-1992
CONSTRUCTION TYPE: STEEL					
PIPING TYPE:					
LEAK MONITORING: MANUALLY SAMPLED WELLS					

T
A
N
K
S



Copyright © 1990-2017 Environmental Data Management, Inc.

For further information please contact us at 800-368-7376

Use of this information is strictly limited by EDM's authorization agreement, acknowledged by our clients for each report.

FDEP LEAKING UNDERGROUND STORAGE TANKS REPORT

(LUST)

Report Date: 1/25/2018

LUST Page 1 of 2

FACILITY ID NUMBER, NAME AND LOCATION

9808440
HILLSBOROUGH CNTY SCHOOL BD-ELEM SCH G
2716 N 46TH ST (OAK PARK REPLACEMENT)
TAMPA, FL 33605-

OWNERSHIP INFO:

CU RESPONSIBLE PARTY
HILLSBOROUGH CNTY SCHO
4224 W CREST AVE ATTN: GLEN LA
TAMPA, FL 33614-
(813)872-5263
COUNTY ID: 29 HILLSBOROUGH
AGCY LAT/LON(DMS): 27,58,4.53 82,24,27.2874
FAC OPERATOR: GLEN LATHERS
FAC TEL #: (813)872-5263

MAP ID NUMBER:

Dist (Miles):
Direction:

128

L
U
S
T

[FDEP INFORMATION PORTAL ON LINE DOCUMENTS](#) (May Not Be Available For All Records)

FAC STATUS: CLOSED

FAC TYPE: I - County Government

SCORE

SCORE EFF DT:

RANK:

SCORE WHEN RANKED:

FAC CLNUP STATUS:

DISCHARGE INFORMATION

DISCHARGE DATE: 1/23/2006

Mapid: 128

INSPECTION DATE:

CLEANUP REQUIRED: R - CLEANUP REQUIRED

CLEANUP COMBINED:

INFO SOURCE: D - DISCHARGE NOTIFICATION

DISCH CLNUP STATUS: 03/13/2008 NFA - NFA COMPLETE

CONTAMINATED MEDIA?: SOIL: Y **SUR WATER:** N **GR WATER:** N **MON WELL:** N **# DW WELLS CONTAMINATED:**

POLLUTANT : Y - Unknown/Not Reported

GALLONS **OTHER** Unknown Substance

CLEANUP WORK STATUS: COMPLETED

CLEANUP INFORMATION

Mapid: 128

PGM ELIG OFF:

PGM ELIG SCORE:

PGM ELIG SCORE EFF DT:

PGM ELIG R

ELIG STAT:

ELIG STAT DT:

APPL RCVD:

LOI:

ELIG LTR SNT:

REDETERM:

DEDUCT AMT:

DEDUCT PD TO DT:

COPAY AMT:

COPAY TO DT:

CAP AMT:

CLNUP PROG:

CLNUP OFF: PCLP29 - HILLSBOROUGH ENVIRONMENTAL PROTECTION COMMISSION

SITE ASSESSMENT

CLNP RESP: RP - RESPONSIBLE PARTY

FUND ELLIG: -

ACTUAL COMPLETION DATE:

PAYMENT DATE:

ACTUAL COST:

REMEDIAL ACTION PLAN

CLEANUP RESP: -

FUND ELLIG: -

ORDER APPRV DATE:

ACTUAL COMPL DATE:

PAYMENT DATE:

ACTUAL COST:

REMEDIAL ACTION

CLEANUP RESP: -

FUND ELLIG: -

ACTUAL COST:

YEARS TO COMPL: 0

SITE REHABILITATION COMPLETION REPORT

ACTION TYPE: NFA - NO FURTHER ACTION

SUBMIT DATE: 12-14-2007

REVIEW DATE: 12-19-2007

ISSUE DATE: 03-13-2008

COMPL STATUS: A - APPROVED

COMPL STATUS DT: 12-19-2007

COMMENTS:

SOURCE REMOVAL

CLEANUP RESP: RP - RESPONSIBLE PARTY

FUND ELLIG: -

ACTUAL COMPLETION DATE:

FREE PRODUCT REMOVAL?(Y/N): N

SOIL REMOVAL?(Y/N): Y

SOIL TONNAGE REMOVED: 198

SOIL TREATMENT?(Y/N): Y

OTHER TREATMENT?:

ALT PROC STATUS:

ALT PROC STATUS DT:

ALT PROC COMMENT:



Copyright © 1990-2017 Environmental Data Management, Inc.

For further information please contact us at 800-368-7376

Use of this information is strictly limited by EDM's authorization agreement, acknowledged by our clients for each report.

FDEP LEAKING UNDERGROUND STORAGE TANKS REPORT

(LUST)

Report Date: 1/25/2018

LUST Page 2 of 2

TANKS Data for LUST Sites:

FACILITY ID NUMBER, NAME AND LOCATION	OWNERSHIP INFORMATION	MAP ID NUMBER:
9808440 HILLSBOROUGH CNTY SCHOOL BD-ELEM SCH G 2716 N 46TH ST (OAK PARK REPLACEMENT) TAMPA, FL 33605	CONTACT TEL #: CONTACT: FACILITY TEL #: (813) 872-5263 COUNTY ID: 29 HILLSBOROUGH	128 Dist (Miles): Direction:
FDEP INFORMATION PORTAL ON LINE DOCUMENTS (May Not Be Available For All Records)		
FAC STATUS: CLOSED	FAC TYPE: County Government	
TANK #:	TANK VOL(GALS):	INST.DATE:
	TANK CONTENTS:	TANK POSITION:
	TANK STATUS (as of...)	
CONSTRUCTION TYPE:		
PIPING TYPE:		
LEAK MONITORING:		

T
A
N
K
S



FDEP VOLUNTARY CLEANUP SITES

(VOLCLNUP)

Report Date: 1/25/2018

VOLCLNUP Page 1 of 1

FACILITY ID NUMBER, NAME AND LOCATION:

285275
HCSB ELEMENTARY SCHOOL G
2716 N 46TH ST
TAMPA, FL 33605

COUNTY: HILLSBOROUGH
DISTRICT: SWD
AGENCY LAT: 27.9677499001398
AGENCY LON: -82.4059517202163

MAP ID NUMBER:

128

Dist (Miles):

Direction:

VOLCLNUP

[FDEP INFORMATION PORTAL ON LINE DOCUMENTS](#) (May Not Be Available For All Records)

BSRA DATA

AREA ID: AREA NAME:
ACREAGE: REMED STATUS: BSRA DATE: SRCO DATE:
COMMENTS:

WASTE CLEANUP DATA

PROJ ID: 310518 OGC NO: STATUS: CLOSED PRIORITY SCORE: INIT DATA RCVD: 7/13/2007
CONTAMINANTS:
OFFSITE CONTAM?: FEATURE:



USEPA ENFORCEMENT AND COMPLIANCE HISTORY

(ECHO)

Report Date: 1/25/2018

ECHO Page 1 of 2

FRS ID NUMBER, NAME AND LOCATION:

110032770259
OAK PARK ELEMENTARY SCHOOL
2716 N 46TH ST
TAMPA, FL 33605

EPA REG: 04
TRIBAL?: N
FED FAC?: N
COUNTY: HILLSBOROUGH
AGENCY LAT/LON: 27.96777/ -82.4059

MAP ID NUMBER:

Dist (Miles):
Direction:

128

ECHO

[ECHO ON LINE REPORTS](#) (May Not Be Available For All Records)

GENERAL FACILITY INFO:

AFS ID?: N
NPDES ID?: Y
SDWISID?: N
RCRAInfo ID?: N
TRIS ID?: N
GHG ID?: N
FAC SIC CODES:
FAC NAICS CODES:
TRIS REPORTER?:
FIPS CODE: 12057
HUC CODE: 03100206
AIR NAA?
WBD CODE:
CONG DIST: 14
CENSUS BLK: 12057003600401
MAJ FAC?:
ACTV PERM?:
% MINORITY WITHIN 3 MI: 81.071
POP /SQ MI WITHIN 3 MI: 2422.38
TRIBAL WITHIN 25 MI: Seminole Tribe of
Florida - 2.6 mile(s)

INSPS IN 5 YRS: 0
LAST INSP:
DAYS LAST INSP:
INFORMAL ENF ACTS LAST 5 YRS : 0
LAST INFORMAL ENF ACT :
FORMAL ENF ACTS LAST 5 YRS : 0
LAST FORMAL ENF ACT :
PENALTIES ASSESSED LAST 5 YRS : 0
TOTAL PENALTIES ASSESSED : 0
LAST PENALTY AMT :

QTRS NONCMPL LAST 5 YRS: 0
PGMS IN NONCOMPL: 0
CURR COMPL: No Violation
CURR IN SNC?: N
3YR QRTLY COMPL STATUS:

LAST EPA INSP:
LAST STATE INSP:
LAST FORMAL EPA ENF:
LAST FORMAL STATE ENF:
LAST INFORMAL EPA ENF:
LAST INFORMAL STATE ENF:
FAC FED AGENCY:
FAC IMP WATERS DISCHARGER:

CLEAN AIR ACT INFO:

ICIS AIR ID:
CAA PERMIT TYPE:
NAICS CODE:
SIC CODE:
CAA INSPS IN LAST 5 YRS:
CAA DAYS LAST INSPN:
CAA INFORMAL ENF ACTS LAST 5 YRS:
CAA FORMAL ENF ACTS LAST 5 YRS:
CAA DATE LAST FORMAL ACTION:

CAA TOTAL PENALTIES:
CAA LAST PENALTY DATE:
CAA LAST PENALTY AMT:
CAA QTRS NONCMPL LAST 5 YRS:

CAA CURR COMPL:
CAA CURR HPV/SNC FLAG: N
CAA 3YR QRTLY COMPL STATUS:

CLEAN WATER ACT INFO:

NPDES ID: FLR10CZ91
CWA PERMIT TYPE: Minor
NAICS CODE:
SIC CODE:
CWA INSPS IN LAST 5 YRS:
CWA DAYS LAST INSPN:
CWA INFORMAL ENF ACTS LAST 5 YRS:
CWA FORMAL ENF ACTS LAST 5 YRS:
CWA DATE LAST FORMAL ACTION:

CWA TOTAL PENALTIES:
CWA LAST PENALTY DATE:
CWA LAST PENALTY AMT:
CWA QTRS NONCMPL LAST 5 YRS: 0

CWA CURR COMPL: No Violation
CWA CURR HPV/SNC FLAG: N
CWA 3YR QRTLY COMPL STATUS:
CWA 3YR QRTS EFFL EXCEED:

RCRIS INFO:

RCRA ID:

RCRA TOTAL PENALTIES:

RCRA CURR COMPL:



Copyright © 1990-2017 Environmental Data Management, Inc.
For further information please contact us at 800-368-7376

Use of this information is strictly limited by EDM's authorization agreement, acknowledged by our clients for each report.

USEPA ENFORCEMENT AND COMPLIANCE HISTORY

(ECHO)

Report Date: 1/25/2018

ECHO Page 2 of 2

RCRA PERMIT TYPE:	RCRA LAST PENALTY DATE:	RCRA CURR HPV/SNC FLAG: N
NAICS CODE:	RCRA LAST PENALTY AMT:	RCRA 3YR QRTL COMPL STATU
RCRA INSPS IN LAST 5 YRS:	RCRA QTRS NONCMPL LAST 5 YRS:	
RCRA DAYS LAST EVAL:		
# RCRA INFORMAL ENF ACTS LAST 5 YRS:		
# RCRA FORMAL ENF ACTS LAST 5 YRS:		
RCRA DATE LAST FORMAL ACTION:		

SDWA INFO:

SDWA ID:

SDWA SYST TYPE:

SDWA INFORMAL ENF ACTS LAST 5 YRS:

SDWA FORMAL ENF ACTS LAST 5 YRS:

SDWA CURR COMPL:

SDWA CURR HPV/SNC FLAG: N

TRIS INFO:

TRIS ID:

TRIS TOTAL LBS ONSITE/OFFSITE:

TRIS LBS REL ONSITE:

TRIS LBS TXFR OFFSITE:

TRIS PAST RPTS?:

FED ENF INFO:

TOTAL FEC CASES 5 YRS:

FEC LAST DATE:

FEC TOTAL PENLTY:

GRN HOUSE GAS INFO:

GHG ID:

GHG EMISSIONS MT: N



Copyright © 1990-2017 Environmental Data Management, Inc.

For further information please contact us at 800-368-7376

Use of this information is strictly limited by EDM's authorization agreement, acknowledged by our clients for each report.

USEPA RESOURCE CONSERVATION AND RECOVERY ACT INFORMATION (RCRAInfo)

(NONTSD)

Report Date: 1/25/2018

NONTSD Page 1 of 1

FACILITY ID NUMBER, NAME AND LOCATION

FLD982078180
GENUINE PARTS CO
4608 E COLUMBUS DR
TAMPA, FL 33605-3210

CONTACT INFORMATION:

11716 N FLORIDA AVE
TAMPA FL 33612
Contact: RICK NELSON
Contact Telephone: 813-935-2742
Contact Email:
Agency Lat - Lon: 27967022 82405181

MAP ID NUMBER:

Dist (Miles):
Direction:

129

N
O
N
T
S
D

[EPA ENVIROFACTS ON LINE REPORT](#) (May Not Be Available For All Records)

RCRIS INFORMATION

NOTIFICATION DATE: 7/16/2006 **SOURCE:** INSPECTION

TSD?: NOT A TSD, VERIFIED
GEN STATUS(Fed): NOT A GENERATOR-VERIFIED
GEN STATUS(State): NOT A GENERATOR-VERIFIED
MIXED WSTE GEN?: N
IMPORTER?: N
OFFSITE RECPT?: N
TRANSPORTER?: NOT A TRANSPORTER, VERIFIED
XFER FAC?: N
SHRT TRM GEN?: N
RECYCLER?: N
NON-NOTIFIER?:

UNIV WST DEST?: N
ON SITE BURNER?: N
FURNACE?: N
UNDGRND INJ?: NO UNDERGROUND INJECT
UO BURNER?: N
UO PROC?: N
UO RECY?: N
UO TRANS?: N
UO XFER?: N
UO MRKT BRN?: N
UO SPEC MRKT?: N

NOTIFICATION DATE: 5/31/1989 **SOURCE:** NOTIFICATION

TSD?: NOT A TSD, VERIFIED
GEN STATUS(Fed): SMALL QUANTITY GENERATOR(
GEN STATUS(State): SMALL QUANTITY GENERATOR(<1000 KG PER MONTH)
MIXED WSTE GEN?: N
IMPORTER?: N
OFFSITE RECPT?: N
TRANSPORTER?: NOT A TRANSPORTER, VERIFIED
XFER FAC?: N
SHRT TRM GEN?: N
RECYCLER?: N
NON-NOTIFIER?:

UNIV WST DEST?: N
ON SITE BURNER?: N
FURNACE?: N
UNDGRND INJ?: NO UNDERGROUND INJECT
UO BURNER?: N
UO PROC?: N
UO RECY?: N
UO TRANS?: N
UO XFER?: N
UO MRKT BRN?: N
UO SPEC MRKT?: N



Copyright © 1990-2017 Environmental Data Management, Inc.

For further information please contact us at 800-368-7376

Use of this information is strictly limited by EDM's authorization agreement, acknowledged by our clients for each report.

FDEP VOLUNTARY CLEANUP SITES

(VOLCLNUP)

Report Date: 1/25/2018

VOLCLNUP Page 1 of 1

FACILITY ID NUMBER, NAME AND LOCATION:

143897
NAPA GENUINE PARTS STORE
4608 E. COLUMBUS DRIVE
TAMPA, FL

COUNTY: HILLSBOROUGH
DISTRICT: SWD
AGENCY LAT: 27.9670111501973
AGENCY LON: -82.4052159985942

MAP ID NUMBER:

129

Dist (Miles):

Direction:

VOLCLNUP

[FDEP INFORMATION PORTAL ON LINE DOCUMENTS](#) (May Not Be Available For All Records)

BSRA DATA

AREA ID: AREA NAME:
ACREAGE: REMED STATUS: BSRA DATE: SRCO DATE:
COMMENTS:

WASTE CLEANUP DATA

PROJ ID: 199086 OGC NO: STATUS: CLOSED PRIORITY SCORE: INIT DATA RCVD: 7/27/1998
CONTAMINANTS:
OFFSITE CONTAM?: FEATURE:



USEPA ENFORCEMENT AND COMPLIANCE HISTORY

(ECHO)

Report Date: 1/25/2018

ECHO Page 1 of 2

FRS ID NUMBER, NAME AND LOCATION:

110002555976
GENUINE PARTS CO
4608 E COLUMBUS DR
TAMPA, FL 33605

EPA REG: 04
TRIBAL?: N
FED FAC?:
COUNTY: HILLSBOROUGH
AGENCY LAT/LON: 27.967325/ -82.405047

MAP ID NUMBER:

Dist (Miles):
Direction:

129

ECHO

[ECHO ON LINE REPORTS](#) (May Not Be Available For All Records)

GENERAL FACILITY INFO:

AFS ID?: N
NPDES ID?: N
SDWISID?: N
RCRAInfo ID?: Y
TRIS ID?: N
GHG ID?: N
FAC SIC CODES:
FAC NAICS CODES:
TRIS REPORTER?:
FIPS CODE: 12057
HUC CODE: 03100206
AIR NAA?
WBD CODE:
CONG DIST: 14
CENSUS BLK: 12057003600401
MAJ FAC?:
ACTV PERM?: Y
% MINORITY WITHIN 3 MI: 81.307
POP /SQ MI WITHIN 3 MI: 2347.57
TRIBAL WITHIN 25 MI: Seminole Tribe of
Florida - 2.5 mile(s)

INSPS IN 5 YRS: 0
LAST INSP:
DAYS LAST INSP:
INFORMAL ENF ACTS LAST 5 YRS : 0
LAST INFORMAL ENF ACT :
FORMAL ENF ACTS LAST 5 YRS : 0
LAST FORMAL ENF ACT :
PENALTIES ASSESSED LAST 5 YRS : 0
TOTAL PENALTIES ASSESSED : 0
LAST PENALTY AMT :

QTRS NONCMPL LAST 5 YRS: 0
PGMS IN NONCOMPL: 0
CURR COMPL: No Violation
CURR IN SNC?: N
3YR QRTLY COMPL STATUS:

LAST EPA INSP:
LAST STATE INSP:
LAST FORMAL EPA ENF:
LAST FORMAL STATE ENF:
LAST INFORMAL EPA ENF:
LAST INFORMAL STATE ENF:
FAC FED AGENCY:
FAC IMP WATERS DISCHARGER:

CLEAN AIR ACT INFO:

ICIS AIR ID:
CAA PERMIT TYPE:
NAICS CODE:
SIC CODE:
CAA INSPS IN LAST 5 YRS:
CAA DAYS LAST INSPN:
CAA INFORMAL ENF ACTS LAST 5 YRS:
CAA FORMAL ENF ACTS LAST 5 YRS:
CAA DATE LAST FORMAL ACTION:

CAA TOTAL PENALTIES:
CAA LAST PENALTY DATE:
CAA LAST PENALTY AMT:
CAA QTRS NONCMPL LAST 5 YRS:

CAA CURR COMPL:
CAA CURR HPV/SNC FLAG: N
CAA 3YR QRTLY COMPL STATUS:

CLEAN WATER ACT INFO:

NPDES ID:
CWA PERMIT TYPE:
NAICS CODE:
SIC CODE:
CWA INSPS IN LAST 5 YRS:
CWA DAYS LAST INSPN:
CWA INFORMAL ENF ACTS LAST 5 YRS:
CWA FORMAL ENF ACTS LAST 5 YRS:
CWA DATE LAST FORMAL ACTION:

CWA TOTAL PENALTIES:
CWA LAST PENALTY DATE:
CWA LAST PENALTY AMT:
CWA QTRS NONCMPL LAST 5 YRS:

CWA CURR COMPL:
CWA CURR HPV/SNC FLAG: N
CWA 3YR QRTLY COMPL STATUS:
CWA 3YR QRTS EFFL EXCEED:

RCRIS INFO:

RCRA ID: FLD982078180

RCRA TOTAL PENALTIES:

RCRA CURR COMPL: No Violation



Copyright © 1990-2017 Environmental Data Management, Inc.
For further information please contact us at 800-368-7376

Use of this information is strictly limited by EDM's authorization agreement, acknowledged by our clients for each report.

USEPA ENFORCEMENT AND COMPLIANCE HISTORY

(ECHO)

Report Date: 1/25/2018

ECHO Page 2 of 2

RCRA PERMIT TYPE: SQG

NAICS CODE:

RCRA INSPS IN LAST 5 YRS:

RCRA DAYS LAST EVAL:

RCRA INFORMAL ENF ACTS LAST 5 YRS:

RCRA FORMAL ENF ACTS LAST 5 YRS:

RCRA DATE LAST FORMAL ACTION:

RCRA LAST PENALTY DATE:

RCRA LAST PENALTY AMT:

RCRA QTRS NONCMPL LAST 5 YRS: 0

RCRA CURR HPV/SNC FLAG: N

RCRA 3YR QRTL COMPL STATU

SDWA INFO:

SDWA ID:

SDWA SYST TYPE:

SDWA INFORMAL ENF ACTS LAST 5 YRS:

SDWA FORMAL ENF ACTS LAST 5 YRS:

SDWA CURR COMPL:

SDWA CURR HPV/SNC FLAG: N

TRIS INFO:

TRIS ID:

TRIS TOTAL LBS ONSITE/OFFSITE:

TRIS LBS REL ONSITE:

TRIS LBS TXFR OFFSITE:

TRIS PAST RPTS?:

FED ENF INFO:

TOTAL FEC CASES 5 YRS:

FEC LAST DATE:

FEC TOTAL PENLTY:

GRN HOUSE GAS INFO: GHG ID:

GHG EMISSIONS MT: N



Copyright © 1990-2017 Environmental Data Management, Inc.

For further information please contact us at 800-368-7376

Use of this information is strictly limited by EDM's authorization agreement, acknowledged by our clients for each report.

USEPA RESOURCE CONSERVATION AND RECOVERY ACT INFORMATION (RCRAInfo)

(NONTSD)

Report Date: 1/25/2018

NONTSD Page 1 of 1

FACILITY ID NUMBER, NAME AND LOCATION

FLR000220814
WAWA #5231
2502 N 50TH ST
TAMPA, FL 33619-2742

CONTACT INFORMATION:

260 W BALTIMORE PIKE
WAWA PA 19063-0000
Contact: STEVEN HUNTER
Contact Telephone: 610-361-6134
Contact Email: STEVE.HUNTER@WAWA.CO
Agency Lat - Lon:

MAP ID NUMBER:

Dist (Miles):
Direction:

130

N
O
N
T
S
D

[EPA ENVIROFACTS ON LINE REPORT](#) (May Not Be Available For All Records)

RCRIS INFORMATION

NOTIFICATION DATE: 11/3/2016 **SOURCE:** NOTIFICATION

TSD?: NOT A TSD, VERIFIED
GEN STATUS(Fed): CONDITIONALLY EXEMPT SQG(
GEN STATUS(State): CONDITIONALLY EXEMPT SQG(<100 KG PER MONTH)
MIXED WSTE GEN?: N
IMPORTER?: N
OFFSITE RECPT?: N
TRANSPORTER?: NOT A TRANSPORTER, VERIFIED
XFER FAC?: N
SHRT TRM GEN?: N
RECYCLER?: N
NON-NOTIFIER?:

UNIV WST DEST?: N
ON SITE BURNER?: N
FURNACE?: N
UNDGRND INJ?: NO UNDERGROUND INJECT
UO BURNER?: N
UO PROC?: N
UO RECY?: N
UO TRANS?: N
UO XFER?: N
UO MRKT BRN?: N
UO SPEC MRKT?: N



FDEP SITE INVESTIGATION SECTION SITES, FDEP CLEANUP SITES AND FDER SITES LIST

(STCERC)

Report Date: 1/25/2018

STCERC Page 1 of 1

FACILITY NAME AND LOCATION:

WAWA FOOD MARKET# 5231
2502 N 50TH ST
TAMPA, FL 33619 2742

MAP ID NUMBER:

Dist (Miles):

Direction:

130

STCERC

AGENCY SITE LAT/LON: 27.96509128506 -82.40195338171

[FDEP INFORMATION PORTAL ON LINE DOCUMENTS](#) (May Not Be Available For All Records)

FDEP SITE INVESTIGATION SECTION INFO:

SITE NO: 8509079

DISTRICT: SWD

ALT SITE NO:

FDEP CLEANUP SITES INFO:

FDEP CLEANUP NO: 51364700

CLEANUP SITES SOURCE: STCM

CLEANUP SITES SOURCE ID: 8509079

CLEANUP SITES COMMENTS: ACTIVE

CLEANUP SITES PGM AREA: TK

CLEANUP SITES CATEGORY: PETRO

CLEANUP SITES REMED STATUS: ACTIVE

FDER SITES LIST INFO:

SITE NUMBER:

PROJECT MGR:

STATUS:

LEAD UNIT:

ATTORNEY:

STATUS DATE:

SUPPORT UNIT:



Copyright © 1990-2017 Environmental Data Management, Inc.

For further information please contact us at 800-368-7376

Use of this information is strictly limited by EDM's authorization agreement, acknowledged by our clients for each report.

FDEP LEAKING UNDERGROUND STORAGE TANKS REPORT

(LUST)

Report Date: 1/25/2018

LUST Page 1 of 3

FACILITY ID NUMBER, NAME AND LOCATION

8509079
WAWA FOOD MARKET# 5231
2502 N 50TH ST
TAMPA, FL 33619-2742

OWNERSHIP INFO:

ACCOUNT OWNER
WAWA FLORIDA LLC
7022 TPC DR #200 ATTN: FUEL EQUI
ORLANDO, FL 32822-
(610)558-8521
COUNTY ID: 29 HILLSBOROUGH
AGCY LAT/LON(DMS): 27,57,54.31 82,24,7.02
FAC OPERATOR: JOSH WORTH
FAC TEL #: (610)558-8521

MAP ID NUMBER:

Dist (Miles):
Direction:

130

L
U
S
T

[FDEP INFORMATION PORTAL ON LINE DOCUMENTS](#) (May Not Be Available For All Records)

FAC STATUS: OPEN

FAC TYPE: A - Retail Station

SCORE 30 SCORE EFF DT: 10/3/2011 RANK: 1357 SCORE WHEN RANKED: 68 FAC CLNUP STATUS:

DISCHARGE INFORMATION

DISCHARGE DATE: 2/18/1987

Mapid: 130

INSPECTION DATE: 6/1/1987

CLEANUP WORK STATUS: INACTIVE

CLEANUP REQUIRED R - CLEANUP REQUIRED

CLEANUP COMBINED:

INFO SOURCE: E - EDI

DISCH CLNUP STATUS: 08/02/2004 RA - RA ONGOING

CONTAMINATED MEDIA?: SOIL: N SUR WATER: N GR WATER: Y MON WELL: Y # DW WELLS CONTAMINATED: 0

POLLUTANT : B - Unleaded Gas

GALLONS OTHER

CLEANUP INFORMATION

Mapid: 130

PGM ELIG OFF: PCLP29 - HILLSBOROUGH ENVIRONMENTAL PROTECTION COMMISSION

PGM ELIG SCORE: 30 PGM ELIG SCORE EFF DT: 10/3/2011 PGM ELIG R: 1357

ELIG STAT: E ELIG STAT DT: 3/8/1993 APPL RCVD: 3/2/1987 LOI: 2/24/1993 ELIG LTR SENT: 3/8/1993 REDETERM: N

DEDUCT AMT: DEDUCT PD TO DT: 0 COPAY AMT: COPAY TO DT: 0 CAP AMT:

CLNUP PROG: E - EARLY DETECTION INCN CLNUP OFF: PCLP29 - HILLSBOROUGH ENVIRONMENTAL PROTECTION COMMISSION

SITE ASSESSMENT

CLNP RESP: RP - RESPONSIBLE PARTY

FUND ELLIG: -

ACTUAL COMPLETION DATE: 03-25-1996

PAYMENT DATE:

ACTUAL COST:

REMEDIAL ACTION PLAN

CLEANUP RESP: RP - RESPONSIBLE PARTY

FUND ELLIG: -

ORDER APPRV DATE:

ACTUAL COMPL DATE:

PAYMENT DATE:

ACTUAL COST:

REMEDIAL ACTION

CLEANUP RESP: RP - RESPONSIBLE PARTY

FUND ELLIG: -

ACTUAL COST:

YEARS TO COMPL:

SITE REHABILITATION COMPLETION REPORT

ACTION TYPE: -

SUBMIT DATE:

REVIEW DATE:

ISSUE DATE:

COMPL STATUS: -

COMPL STATUS DT:

COMMENTS:

SOURCE REMOVAL

CLEANUP RESP: RP - RESPONSIBLE PARTY

FUND ELLIG: -

ACTUAL COMPLETION DATE:

FREE PRODUCT REMOVAL?(Y/N):

SOIL REMOVAL?(Y/N):

SOIL TONNAGE REMOVED:

SOIL TREATMENT?(Y/N):

OTHER TREATMENT?:

ALT PROC STATUS:

ALT PROC STATUS DT:

ALT PROC COMMENT:



Copyright © 1990-2017 Environmental Data Management, Inc.

For further information please contact us at 800-368-7376

Use of this information is strictly limited by EDM's authorization agreement, acknowledged by our clients for each report.

FDEP LEAKING UNDERGROUND STORAGE TANKS REPORT

(LUST)

Report Date: 1/25/2018

LUST Page 2 of 3

TANKS Data for LUST Sites:

FACILITY ID NUMBER, NAME AND LOCATION		OWNERSHIP INFORMATION		MAP ID NUMBER: 130	
8509079 WAWA FOOD MARKET# 5231 2502 N 50TH ST TAMPA, FL 33619		WAWA FLORIDA LLC 7022 TPC DR #200 ATTN: FUEL EQU ORLANDO, FL 32822 CONTACT TEL #: (610) 558-8521 CONTACT: JOSH WORTH FACILITY TEL #: (610) 558-8521 COUNTY ID: 29 HILLSBOROUGH		Dist (Miles): Direction:	
FDEP INFORMATION PORTAL ON LINE DOCUMENTS (May Not Be Available For All Records)					
FAC STATUS: OPEN		FAC TYPE: Retail Station			
TANK #:	TANK VOL(GALS):	INST.DATE:	TANK CONTENTS:	TANK POSITION:	TANK STATUS (as of...)
1	4000	01-Jul-1965	Unleaded Gas	UNDERGROUND	REMOVED 01-Jan-2003
CONSTRUCTION TYPE: INTERNAL LINING/SPILL CONTAINMENT BUCKET/TIGHT FILL/FLOW SHUT OFF PIPING TYPE: LEAK MONITORING: CONTINUOUS ELECTRONIC SENSING/VISUAL INSPECT PIPE SUMPS/VISUAL INSPECT DISPENSER LINERS/ELECTRONIC LINE LEAK DETECTOR/AUTOMATIC TANK GAUGING-USTS					
TANK #:	TANK VOL(GALS):	INST.DATE:	TANK CONTENTS:	TANK POSITION:	TANK STATUS (as of...)
10	22000	01-Oct-2016	Unleaded Gas	UNDERGROUND	IN SERVICE 01-Oct-2016
CONSTRUCTION TYPE: FIBERGLASS/DOUBLE WALL/COMPARTMENTED/SPILL CONTAINMENT BUCKET/FLOW SHUT OFF/LEVEL GAUGES/ALARMS PIPING TYPE: DOUBLE WALL/PRESSURIZED PIPING SYSTEM/DISPENSER LINERS/APPROVED SYNTHETIC MATERIAL LEAK MONITORING: CONTINUOUS ELECTRONIC SENSING/ELECTRONIC MONITOR PIPE SUMPS/ELECTRONIC MONITOR DISPENSER LINERS/MONITOR DBL WALL TANK SPACE/MECHANICAL LINE LEAK DETECTOR/MONITOR DBL WALL PIPE SPACE/AUTOMATIC TANK GAUGING-USTS					
TANK #:	TANK VOL(GALS):	INST.DATE:	TANK CONTENTS:	TANK POSITION:	TANK STATUS (as of...)
11	1000		Unknown/Not Reported	UNDERGROUND	REMOVED 10-Nov-2016
CONSTRUCTION TYPE: PIPING TYPE: LEAK MONITORING:					
TANK #:	TANK VOL(GALS):	INST.DATE:	TANK CONTENTS:	TANK POSITION:	TANK STATUS (as of...)
2	4000	01-Jul-1965	Kerosene	UNDERGROUND	REMOVED 01-Jan-2003
CONSTRUCTION TYPE: TIGHT FILL/FLOW SHUT OFF/INTERNAL LINING/SPILL CONTAINMENT BUCKET PIPING TYPE: LEAK MONITORING: CONTINUOUS ELECTRONIC SENSING/VISUAL INSPECT PIPE SUMPS/VISUAL INSPECT DISPENSER LINERS/ELECTRONIC LINE LEAK DETECTOR/AUTOMATIC TANK GAUGING-USTS					
TANK #:	TANK VOL(GALS):	INST.DATE:	TANK CONTENTS:	TANK POSITION:	TANK STATUS (as of...)
3	4000	01-Jul-1965	Vehicular Diesel	UNDERGROUND	REMOVED 01-Jan-2003
CONSTRUCTION TYPE: INTERNAL LINING/SPILL CONTAINMENT BUCKET/TIGHT FILL/FLOW SHUT OFF PIPING TYPE: LEAK MONITORING: CONTINUOUS ELECTRONIC SENSING/VISUAL INSPECT PIPE SUMPS/VISUAL INSPECT DISPENSER LINERS/ELECTRONIC LINE LEAK DETECTOR/AUTOMATIC TANK GAUGING-USTS					
TANK #:	TANK VOL(GALS):	INST.DATE:	TANK CONTENTS:	TANK POSITION:	TANK STATUS (as of...)
4	4000	01-Jul-1965	Unleaded Gas	UNDERGROUND	REMOVED 01-Jan-2003
CONSTRUCTION TYPE: TIGHT FILL/FLOW SHUT OFF/INTERNAL LINING/SPILL CONTAINMENT BUCKET PIPING TYPE: LEAK MONITORING: CONTINUOUS ELECTRONIC SENSING/VISUAL INSPECT PIPE SUMPS/VISUAL INSPECT DISPENSER LINERS/ELECTRONIC LINE LEAK DETECTOR/AUTOMATIC TANK GAUGING-USTS					

TANKS



Copyright © 1990-2017 Environmental Data Management, Inc.
For further information please contact us at 800-368-7376

Use of this information is strictly limited by EDM's authorization agreement, acknowledged by our clients for each report.

FDEP LEAKING UNDERGROUND STORAGE TANKS REPORT

(LUST)

Report Date: 1/25/2018

LUST Page 3 of 3

<u>TANK #:</u>	<u>TANK VOL(GALS):</u>	<u>INST.DATE:</u>	<u>TANK CONTENTS:</u>	<u>TANK POSITION:</u>	<u>TANK STATUS (as of...)</u>
5	4000	01-Jul-1976	Unleaded Gas	UNDERGROUND	REMOVED 01-Jan-2003
CONSTRUCTION TYPE: INTERNAL LINING/SPILL CONTAINMENT BUCKET/TIGHT FILL/FLOW SHUT OFF					
PIPING TYPE:					
LEAK MONITORING: CONTINUOUS ELECTRONIC SENSING/VISUAL INSPECT PIPE SUMPS/VISUAL INSPECT DISPENSER LINERS/ELECTRONIC LINE LEAK DETECTOR/AUTOMATIC TANK GAUGING-USTS					
<u>TANK #:</u>	<u>TANK VOL(GALS):</u>	<u>INST.DATE:</u>	<u>TANK CONTENTS:</u>	<u>TANK POSITION:</u>	<u>TANK STATUS (as of...)</u>
6	4000	01-Jul-1976	Vehicular Diesel	UNDERGROUND	REMOVED 01-Jan-2003
CONSTRUCTION TYPE: TIGHT FILL/FLOW SHUT OFF/INTERNAL LINING/SPILL CONTAINMENT BUCKET					
PIPING TYPE:					
LEAK MONITORING: CONTINUOUS ELECTRONIC SENSING/VISUAL INSPECT PIPE SUMPS/VISUAL INSPECT DISPENSER LINERS/ELECTRONIC LINE LEAK DETECTOR/AUTOMATIC TANK GAUGING-USTS					
<u>TANK #:</u>	<u>TANK VOL(GALS):</u>	<u>INST.DATE:</u>	<u>TANK CONTENTS:</u>	<u>TANK POSITION:</u>	<u>TANK STATUS (as of...)</u>
7	4000	01-Jul-1976	Vehicular Diesel	UNDERGROUND	REMOVED 01-Jan-2003
CONSTRUCTION TYPE: INTERNAL LINING/SPILL CONTAINMENT BUCKET/TIGHT FILL/FLOW SHUT OFF					
PIPING TYPE:					
LEAK MONITORING: CONTINUOUS ELECTRONIC SENSING/VISUAL INSPECT PIPE SUMPS/VISUAL INSPECT DISPENSER LINERS/ELECTRONIC LINE LEAK DETECTOR/AUTOMATIC TANK GAUGING-USTS					
<u>TANK #:</u>	<u>TANK VOL(GALS):</u>	<u>INST.DATE:</u>	<u>TANK CONTENTS:</u>	<u>TANK POSITION:</u>	<u>TANK STATUS (as of...)</u>
8	22000	01-Oct-2016	Ultra Low Sulfur Diesel	UNDERGROUND	IN SERVICE 01-Oct-2016
CONSTRUCTION TYPE: FIBERGLASS/DOUBLE WALL/COMPARTMENTED/SPILL CONTAINMENT BUCKET/FLOW SHUT OFF/LEVEL GAUGES/ALARMS					
PIPING TYPE: DOUBLE WALL/PRESSURIZED PIPING SYSTEM/DISPENSER LINERS/APPROVED SYNTHETIC MATERIAL					
LEAK MONITORING: CONTINUOUS ELECTRONIC SENSING/ELECTRONIC MONITOR PIPE SUMPS/ELECTRONIC MONITOR DISPENSER LINERS/MONITOR DBL WALL TANK SPACE/MECHANICAL LINE LEAK DETECTOR/MONITOR DBL WALL PIPE SPACE/AUTOMATIC TANK GAUGING-USTS					
<u>TANK #:</u>	<u>TANK VOL(GALS):</u>	<u>INST.DATE:</u>	<u>TANK CONTENTS:</u>	<u>TANK POSITION:</u>	<u>TANK STATUS (as of...)</u>
9	20000	01-Oct-2016	Unleaded Gas	UNDERGROUND	IN SERVICE 01-Oct-2016
CONSTRUCTION TYPE: FIBERGLASS/DOUBLE WALL/COMPARTMENTED/SPILL CONTAINMENT BUCKET/FLOW SHUT OFF/LEVEL GAUGES/ALARMS					
PIPING TYPE: DOUBLE WALL/PRESSURIZED PIPING SYSTEM/DISPENSER LINERS/APPROVED SYNTHETIC MATERIAL					
LEAK MONITORING: CONTINUOUS ELECTRONIC SENSING/ELECTRONIC MONITOR PIPE SUMPS/ELECTRONIC MONITOR DISPENSER LINERS/MONITOR DBL WALL TANK SPACE/MECHANICAL LINE LEAK DETECTOR/MONITOR DBL WALL PIPE SPACE/AUTOMATIC TANK GAUGING-USTS					



Copyright © 1990-2017 Environmental Data Management, Inc.

For further information please contact us at 800-368-7376

Use of this information is strictly limited by EDM's authorization agreement, acknowledged by our clients for each report.

USEPA ENFORCEMENT AND COMPLIANCE HISTORY

(ECHO)

Report Date: 1/25/2018

ECHO Page 1 of 3

FRS ID NUMBER, NAME AND LOCATION:

110067178654
50TH STREET COMMERCIAL
2502 N 50TH ST
TAMPA, FL 33619

EPA REG: 04
TRIBAL?: N
FED FAC?: N
COUNTY: HILLSBOROUGH
AGENCY LAT/LON: 27.96518/ -82.4017

MAP ID NUMBER:

Dist (Miles):
Direction:

130

ECHO

ECHO ON LINE REPORTS (May Not Be Available For All Records)

GENERAL FACILITY INFO:

AFS ID?: N
NPDES ID?: Y
SDWISID?: N
RCRAInfo ID?: N
TRIS ID?: N
GHG ID?: N
FAC SIC CODES:
FAC NAICS CODES:
TRIS REPORTER?:
FIPS CODE: 12057
HUC CODE: 03100206
AIR NAA?
WBD CODE:
CONG DIST: 14
CENSUS BLK: 12057003700200
MAJ FAC?:
ACTV PERM?: Y
% MINORITY WITHIN 3 MI: 81.265
POP /SQ MI WITHIN 3 MI: 2224.9
TRIBAL WITHIN 25 MI: Seminole Tribe of
Florida - 2.5 mile(s)

INSPS IN 5 YRS: 0
LAST INSP:
DAYS LAST INSP:
INFORMAL ENF ACTS LAST 5 YRS : 0
LAST INFORMAL ENF ACT :
FORMAL ENF ACTS LAST 5 YRS : 0
LAST FORMAL ENF ACT :
PENALTIES ASSESSED LAST 5 YRS : 0
TOTAL PENALTIES ASSESSED : 0
LAST PENALTY AMT :

QTRS NONCMPL LAST 5 YRS: 0
PGMS IN NONCOMPL: 0
CURR COMPL: No Violation
CURR IN SNC?: N
3YR QRTLY COMPL STATUS:

LAST EPA INSP:
LAST STATE INSP:
LAST FORMAL EPA ENF:
LAST FORMAL STATE ENF:
LAST INFORMAL EPA ENF:
LAST INFORMAL STATE ENF:
FAC FED AGENCY:
FAC IMP WATERS DISCHARGER:

CLEAN AIR ACT INFO:

ICIS AIR ID:
CAA PERMIT TYPE:
NAICS CODE:
SIC CODE:
CAA INSPS IN LAST 5 YRS:
CAA DAYS LAST INSPN:
CAA INFORMAL ENF ACTS LAST 5 YRS:
CAA FORMAL ENF ACTS LAST 5 YRS:
CAA DATE LAST FORMAL ACTION:

CAA TOTAL PENALTIES:
CAA LAST PENALTY DATE:
CAA LAST PENALTY AMT:
CAA QTRS NONCMPL LAST 5 YRS:

CAA CURR COMPL:
CAA CURR HPV/SNC FLAG: N
CAA 3YR QRTLY COMPL STATUS:

CLEAN WATER ACT INFO:

NPDES ID: FLR10PR94
CWA PERMIT TYPE: Minor
NAICS CODE:
SIC CODE:
CWA INSPS IN LAST 5 YRS:
CWA DAYS LAST INSPN:
CWA INFORMAL ENF ACTS LAST 5 YRS:
CWA FORMAL ENF ACTS LAST 5 YRS:
CWA DATE LAST FORMAL ACTION:

CWA TOTAL PENALTIES:
CWA LAST PENALTY DATE:
CWA LAST PENALTY AMT:
CWA QTRS NONCMPL LAST 5 YRS: 0

CWA CURR COMPL: No Violation
CWA CURR HPV/SNC FLAG: N
CWA 3YR QRTLY COMPL STATUS:
CWA 3YR QRTS EFFL EXCEED:

RCRIS INFO:

RCRA ID:

RCRA TOTAL PENALTIES:

RCRA CURR COMPL:



Copyright © 1990-2017 Environmental Data Management, Inc.
For further information please contact us at 800-368-7376

Use of this information is strictly limited by EDM's authorization agreement, acknowledged by our clients for each report.

USEPA ENFORCEMENT AND COMPLIANCE HISTORY

(ECHO)

Report Date: 1/25/2018

ECHO Page 2 of 3

RCRA PERMIT TYPE: RCRA LAST PENALTY DATE: RCRA CURR HPV/SNC FLAG: N
NAICS CODE: RCRA LAST PENALTY AMT: RCRA 3YR QRTL COMPL STATU
RCRA INSPS IN LAST 5 YRS: RCRA QTRS NONCMPL LAST 5 YRS:

RCRA DAYS LAST EVAL:
RCRA INFORMAL ENF ACTS LAST 5 YRS:
RCRA FORMAL ENF ACTS LAST 5 YRS:
RCRA DATE LAST FORMAL ACTION:

SDWA INFO:

SDWA ID:
SDWA SYST TYPE:
SDWA INFORMAL ENF ACTS LAST 5 YRS:
SDWA FORMAL ENF ACTS LAST 5 YRS:
SDWA CURR COMPL:
SDWA CURR HPV/SNC FLAG: N

TRIS INFO:

TRIS ID:
TRIS TOTAL LBS ONSITE/OFFSITE:
TRIS LBS REL ONSITE:
TRIS LBS TXFR OFFSITE:
TRIS PAST RPTS?:

FED ENF INFO:

TOTAL FEC CASES 5 YRS:
FEC LAST DATE:
FEC TOTAL PENLTY:

GRN HOUSE GAS INFO:

GHG ID: GHG EMISSIONS MT: N

FRS ID NUMBER, NAME AND LOCATION:

110069560843
WAWA #5231
2502 N 50TH ST
TAMPA, FL 33619

EPA REG: 04
TRIBAL?: N
FED FAC?: N
COUNTY: HILLSBOROUGH
AGENCY LAT/LON: 27.96518/ -82.4017

MAP ID NUMBER:

Dist (Miles):
Direction:

130

E
C
H
O

ECHO ON LINE REPORTS (May Not Be Available For All Records)

GENERAL FACILITY INFO:

AFS ID?: N
NPDES ID?: Y
SDWISID?: N
RCRAInfo ID?: N
TRIS ID?: N
GHG ID?: N
FAC SIC CODES:
FAC NAICS CODES:
TRIS REPORTER?:
FIPS CODE: 12057
HUC CODE: 03100206
AIR NAA?
WBD CODE:
CONG DIST: 14
CENSUS BLK: 12057003700200
MAJ FAC?:
ACTV PERM?: Y
% MINORITY WITHIN 3 MI: 81.317
POP /SQ MI WITHIN 3 MI: 2201.11
TRIBAL WITHIN 25 MI: Seminole Tribe of
Florida - 2.5 mile(s)

INSPS IN 5 YRS: 0
LAST INSP:
DAYS LAST INSP:
INFORMAL ENF ACTS LAST 5 YRS : 0
LAST INFORMAL ENF ACT :
FORMAL ENF ACTS LAST 5 YRS : 0
LAST FORMAL ENF ACT :
PENALTIES ASSESSED LAST 5 YRS : 0
TOTAL PENALTIES ASSESSED : 0
LAST PENALTY AMT :

LAST EPA INSP:
LAST STATE INSP:
LAST FORMAL EPA ENF:
LAST FORMAL STATE ENF:
LAST INFORMAL EPA ENF:
LAST INFORMAL STATE ENF:
FAC FED AGENCY:
FAC IMP WATERS DISCHARGER:

QTRS NONCMPL LAST 5 YRS: 0
PGMS IN NONCOMPL: 0
CURR COMPL: No Violation
CURR IN SNC?: N
3YR QRTL COMPL STATUS:

CLEAN AIR ACT INFO:

ICIS AIR ID:
CAA PERMIT TYPE:
NAICS CODE:
SIC CODE:
CAA INSPS IN LAST 5 YRS:

CAA TOTAL PENALTIES:
CAA LAST PENALTY DATE:
CAA LAST PENALTY AMT:
CAA QTRS NONCMPL LAST 5 YRS:

CAA CURR COMPL:
CAA CURR HPV/SNC FLAG: N
CAA 3YR QRTL COMPL STATUS:



Copyright © 1990-2017 Environmental Data Management, Inc.

For further information please contact us at 800-368-7376

Use of this information is strictly limited by EDM's authorization agreement, acknowledged by our clients for each report.

USEPA ENFORCEMENT AND COMPLIANCE HISTORY

(ECHO)

Report Date: 1/25/2018

ECHO Page 3 of 3

CAA DAYS LAST INSPN:

CAA INFORMAL ENF ACTS LAST 5 YRS:

CAA FORMAL ENF ACTS LAST 5 YRS:

CAA DATE LAST FORMAL ACTION:

CLEAN WATER ACT INFO:

NPDES ID: FLG914614

CWA PERMIT TYPE: Minor

NAICS CODE:

SIC CODE:

CWA INSPS IN LAST 5 YRS:

CWA DAYS LAST INSPN:

CWA INFORMAL ENF ACTS LAST 5 YRS:

CWA FORMAL ENF ACTS LAST 5 YRS:

CWA DATE LAST FORMAL ACTION:

CWA TOTAL PENALTIES:

CWA LAST PENALTY DATE:

CWA LAST PENALTY AMT:

CWA QTRS NONCMPL LAST 5 YRS: 0

CWA CURR COMPL: No Violation

CWA CURR HPV/SNC FLAG: N

CWA 3YR QRTLTY COMPL STATUS:

CWA 3YR QTRS EFFL EXCEED:

RCRIS INFO:

RCRA ID:

RCRA PERMIT TYPE:

NAICS CODE:

RCRA INSPS IN LAST 5 YRS:

RCRA DAYS LAST EVAL:

RCRA INFORMAL ENF ACTS LAST 5 YRS:

RCRA FORMAL ENF ACTS LAST 5 YRS:

RCRA DATE LAST FORMAL ACTION:

RCRA TOTAL PENALTIES:

RCRA LAST PENALTY DATE:

RCRA LAST PENALTY AMT:

RCRA QTRS NONCMPL LAST 5 YRS:

RCRA CURR COMPL:

RCRA CURR HPV/SNC FLAG: N

RCRA 3YR QRTLTY COMPL STATU

SDWA INFO:

SDWA ID:

SDWA SYST TYPE:

SDWA INFORMAL ENF ACTS LAST 5 YRS:

SDWA FORMAL ENF ACTS LAST 5 YRS:

SDWA CURR COMPL:

SDWA CURR HPV/SNC FLAG: N

TRIS INFO:

TRIS ID:

TRIS TOTAL LBS ONSITE/OFFSITE:

TRIS LBS REL ONSITE:

TRIS LBS TXFR OFFSITE:

TRIS PAST RPTS?:

FED ENF INFO:

TOTAL FEC CASES 5 YRS:

FEC LAST DATE:

FEC TOTAL PENLTY:

GRN HOUSE GAS INFO:

GHG ID:

GHG EMISSIONS MT: N



Copyright © 1990-2017 Environmental Data Management, Inc.

For further information please contact us at 800-368-7376

Use of this information is strictly limited by EDM's authorization agreement, acknowledged by our clients for each report.

USEPA RESOURCE CONSERVATION AND RECOVERY ACT INFORMATION (RCRAInfo)

(NONTSD)

Report Date: 1/25/2018

NONTSD Page 1 of 1

FACILITY ID NUMBER, NAME AND LOCATION

FLD981918584
HI ENERGY AUTO SALES
2508 N 50TH ST
TAMPA, FL 33619-2742

CONTACT INFORMATION:

2508 N 50TH ST
TAMPA FL 33619-2742
Contact: JOHN PERGOLA
Contact Telephone: 813-241-2616
Contact Email:
Agency Lat - Lon: 27965448 82402169

MAP ID NUMBER:

Dist (Miles):

Direction:

131

N
O
N
T
S
D

[EPA ENVIROFACTS ON LINE REPORT](#) (May Not Be Available For All Records)

RCRIS INFORMATION

NOTIFICATION DATE: 4/1/2008 **SOURCE:** INSPECTION

TSD?: NOT A TSD,VERIFIED
GEN STATUS(Fed): NOT A GENERATOR-VERIFIED
GEN STATUS(State): NOT A GENERATOR-VERIFIED
MIXED WSTE GEN?: N
IMPORTER?: N
OFFSITE RECPT?: N
TRANSPORTER?: NOT A TRANSPORTER,VERIFIED
XFER FAC?: N
SHRT TRM GEN?: N
RECYCLER?: N
NON-NOTIFIER?:

UNIV WST DEST?: N
ON SITE BURNER?: N
FURNACE?: N
UNDGRND INJ?: NO UNDERGROUND INJECT
UO BURNER?: N
UO PROC?: N
UO RECY?: N
UO TRANS?: N
UO XFER?: N
UO MRKT BRN?: N
UO SPEC MRKT?: N

NOTIFICATION DATE: 4/4/2008 **SOURCE:** NOTIFICATION

TSD?: NOT A TSD,VERIFIED
GEN STATUS(Fed): NOT A GENERATOR-VERIFIED
GEN STATUS(State): NOT A GENERATOR-VERIFIED
MIXED WSTE GEN?: N
IMPORTER?: N
OFFSITE RECPT?: N
TRANSPORTER?: NOT A TRANSPORTER,VERIFIED
XFER FAC?: N
SHRT TRM GEN?: N
RECYCLER?: N
NON-NOTIFIER?:

UNIV WST DEST?: N
ON SITE BURNER?: N
FURNACE?: N
UNDGRND INJ?: NO UNDERGROUND INJECT
UO BURNER?: N
UO PROC?: N
UO RECY?: N
UO TRANS?: N
UO XFER?: N
UO MRKT BRN?: N
UO SPEC MRKT?: N

NOTIFICATION DATE: 2/4/1987 **SOURCE:** NOTIFICATION

TSD?: NOT A TSD,VERIFIED
GEN STATUS(Fed): SMALL QUANTITY GENERATOR(<1000 KG PER MONTH)
GEN STATUS(State): SMALL QUANTITY GENERATOR(<1000 KG PER MONTH)
MIXED WSTE GEN?: NO
IMPORTER?: NO
OFFSITE RECPT?:
TRANSPORTER?: NOT A TRANSPORTER,VERIFIED
XFER FAC?:
SHRT TRM GEN?:
RECYCLER?: NO
NON-NOTIFIER?:

UNIV WST DEST?: NO
ON SITE BURNER?: NO
FURNACE?: NO
UNDGRND INJ?: NO UNDERGROUND INJECT
UO BURNER?: NO
UO PROC?: NO
UO RECY?: NO
UO TRANS?: NO
UO XFER?: NO
UO MRKT BRN?: NO
UO SPEC MRKT?: NO



Copyright © 1990-2017 Environmental Data Management, Inc.

For further information please contact us at 800-368-7376

Use of this information is strictly limited by EDM's authorization agreement, acknowledged by our clients for each report.

FDEP LEAKING UNDERGROUND STORAGE TANKS REPORT

(LUST)

Report Date: 1/25/2018

LUST Page 1 of 2

FACILITY ID NUMBER, NAME AND LOCATION

9100028
NO HASSLE PAWN INC
2508 N 50TH ST
TAMPA, FL 33619-2742

OWNERSHIP INFO:

ACCOUNT OWNER
UNITED PETROLEUM INC
7303 ROWLETT PARK DR
TAMPA, FL 33610-1141
(813)238-6491
COUNTY ID: 29 HILLSBOROUGH
AGCY LAT/LON(DMS): 27,57,55.63 82,24,7.25
FAC OPERATOR: NO HASSLE PAWN INC
FAC TEL #: (813)238-6491

MAP ID NUMBER:

Dist (Miles):
Direction:

131

L
U
S
T

[FDEP INFORMATION PORTAL ON LINE DOCUMENTS](#) (May Not Be Available For All Records)

FAC STATUS: CLOSED

FAC TYPE: C - Fuel user/Non-retail

SCORE

SCORE EFF DT:

RANK:

SCORE WHEN RANKED:

FAC CLNUP STATUS:

DISCHARGE INFORMATION

DISCHARGE DATE: 12/6/1983

Mapid: 131

INSPECTION DATE:

CLEANUP REQUIRED: N - NO CLEANUP REQUIRED

CLEANUP COMBINED:

INFO SOURCE: D - DISCHARGE NOTIFICATION

DISCH CLNUP STATUS: 04/23/2001 NREQ - CLEANUP NOT REQUIRED

CONTAMINATED MEDIA?: SOIL:

SUR WATER:

GR WATER:

MON WELL:

DW WELLS CONTAMINATED:

POLLUTANT : D - Vehicular Diesel

GALLONS

OTHER

CLEANUP INFORMATION

Mapid: 131

PGM ELIG OFF:

PGM ELIG SCORE:

PGM ELIG SCORE EFF DT:

PGM ELIG R

ELIG STAT:

ELIG STAT DT:

APPL RCVD:

LOI:

ELIG LTR SNT:

REDETERM:

DEDUCT AMT:

DEDUCT PD TO DT:

COPAY AMT:

COPAY TO DT:

CAP AMT:

CLNUP PROG:

CLNUP OFF: PCLP29 - HILLSBOROUGH ENVIRONMENTAL PROTECTION COMMISSION

SITE ASSESSMENT

CLNP RESP: -

FUND ELLIG: -

ACTUAL COMPLETION DATE:

PAYMENT DATE:

ACTUAL COST:

REMEDIAL ACTION PLAN

CLEANUP RESP: -

FUND ELLIG: -

ORDER APPRV DATE:

ACTUAL COMPL DATE:

PAYMENT DATE:

ACTUAL COST:

REMEDIAL ACTION

CLEANUP RESP: -

FUND ELLIG: -

ACTUAL COST:

YEARS TO COMPL:

SITE REHABILITATION COMPLETION REPORT

ACTION TYPE: -

SUBMIT DATE:

REVIEW DATE:

ISSUE DATE:

COMPL STATUS: -

COMPL STATUS DT:

COMMENTS:

SOURCE REMOVAL

CLEANUP RESP: -

FUND ELLIG: -

ACTUAL COMPLETION DATE:

FREE PRODUCT REMOVAL?(Y/N):

SOIL REMOVAL?(Y/N):

SOIL TONNAGE REMOVED:

SOIL TREATMENT?(Y/N):

OTHER TREATMENT?:

ALT PROC STATUS:

ALT PROC STATUS DT:

ALT PROC COMMENT:



Copyright © 1990-2017 Environmental Data Management, Inc.

For further information please contact us at 800-368-7376

Use of this information is strictly limited by EDM's authorization agreement, acknowledged by our clients for each report.

FDEP LEAKING UNDERGROUND STORAGE TANKS REPORT

(LUST)

Report Date: 1/25/2018

LUST Page 2 of 2

TANKS Data for LUST Sites:

FACILITY ID NUMBER, NAME AND LOCATION		OWNERSHIP INFORMATION		MAP ID NUMBER: 131	
9100028 NO HASSLE PAWN INC 2508 N 50TH ST TAMPA, FL 33619		UNITED PETROLEUM INC 7303 ROWLETT PARK DR TAMPA, FL 33610 CONTACT TEL #: (813) 238-6491 CONTACT: JOHN PERGOLA FACILITY TEL #: (813) 238-6491 COUNTY ID: 29 HILLSBOROUGH		Dist (Miles): Direction:	
FDEP INFORMATION PORTAL ON LINE DOCUMENTS (May Not Be Available For All Records)					
FAC STATUS: CLOSED		FAC TYPE: Fuel user/Non-retail			
TANK #:	TANK VOL(GALS):	INST.DATE:	TANK CONTENTS:	TANK POSITION:	TANK STATUS (as of...)
1	888		Generic Gasoline	UNDERGROUND	REMOVED
CONSTRUCTION TYPE: UNKNOWN PIPING TYPE: LEAK MONITORING: UNKNOWN					
TANK #:	TANK VOL(GALS):	INST.DATE:	TANK CONTENTS:	TANK POSITION:	TANK STATUS (as of...)
2	888		Generic Gasoline	UNDERGROUND	REMOVED
CONSTRUCTION TYPE: UNKNOWN PIPING TYPE: LEAK MONITORING: UNKNOWN					
TANK #:	TANK VOL(GALS):	INST.DATE:	TANK CONTENTS:	TANK POSITION:	TANK STATUS (as of...)
3	888		Generic Gasoline	UNDERGROUND	REMOVED
CONSTRUCTION TYPE: UNKNOWN PIPING TYPE: LEAK MONITORING: UNKNOWN					
TANK #:	TANK VOL(GALS):	INST.DATE:	TANK CONTENTS:	TANK POSITION:	TANK STATUS (as of...)
4	250		Unknown/Not Reported	UNDERGROUND	REMOVED 31-Mar-1993
CONSTRUCTION TYPE: STEEL PIPING TYPE: LEAK MONITORING: NONE					

T
A
N
K
S



Copyright © 1990-2017 Environmental Data Management, Inc.

For further information please contact us at 800-368-7376

Use of this information is strictly limited by EDM's authorization agreement, acknowledged by our clients for each report.

USEPA ENFORCEMENT AND COMPLIANCE HISTORY

(ECHO)

Report Date: 1/25/2018

ECHO Page 1 of 2

FRS ID NUMBER, NAME AND LOCATION:

110002553120
HI ENERGY AUTO SALES
2508 N 50TH ST
TAMPA, FL 33619

EPA REG: 04
TRIBAL?: N
FED FAC?:
COUNTY: HILLSBOROUGH
AGENCY LAT/LON: 27.96543/ -82.4017

MAP ID NUMBER:

Dist (Miles):
Direction:

131

ECHO

[ECHO ON LINE REPORTS](#) (May Not Be Available For All Records)

GENERAL FACILITY INFO:

AFS ID?: N
NPDES ID?: N
SDWISID?: N
RCRAInfo ID?: Y
TRIS ID?: N
GHG ID?: N
FAC SIC CODES:
FAC NAICS CODES: 562998
TRIS REPORTER?:
FIPS CODE: 12057
HUC CODE: 03100206
AIR NAA?
WBD CODE:
CONG DIST: 14
CENSUS BLK: 12057003700200
MAJ FAC?:
ACTV PERM?:
% MINORITY WITHIN 3 MI: 81.437
POP /SQ MI WITHIN 3 MI: 2221.39
TRIBAL WITHIN 25 MI: Seminole Tribe of
Florida - 2.5 mile(s)

INSPS IN 5 YRS: 0
LAST INSP:
DAYS LAST INSP:
INFORMAL ENF ACTS LAST 5 YRS : 0
LAST INFORMAL ENF ACT :
FORMAL ENF ACTS LAST 5 YRS : 0
LAST FORMAL ENF ACT :
PENALTIES ASSESSED LAST 5 YRS : 0
TOTAL PENALTIES ASSESSED : 0
LAST PENALTY AMT :

QTRS NONCMPL LAST 5 YRS: 0
PGMS IN NONCOMPL: 0
CURR COMPL: No Violation
CURR IN SNC?: N
3YR QRTLY COMPL STATUS:

LAST EPA INSP:
LAST STATE INSP:
LAST FORMAL EPA ENF:
LAST FORMAL STATE ENF:
LAST INFORMAL EPA ENF:
LAST INFORMAL STATE ENF:
FAC FED AGENCY:
FAC IMP WATERS DISCHARGER:

CLEAN AIR ACT INFO:

ICIS AIR ID:
CAA PERMIT TYPE:
NAICS CODE:
SIC CODE:
CAA INSPS IN LAST 5 YRS:
CAA DAYS LAST INSPN:
CAA INFORMAL ENF ACTS LAST 5 YRS:
CAA FORMAL ENF ACTS LAST 5 YRS:
CAA DATE LAST FORMAL ACTION:

CAA TOTAL PENALTIES:
CAA LAST PENALTY DATE:
CAA LAST PENALTY AMT:
CAA QTRS NONCMPL LAST 5 YRS:

CAA CURR COMPL:
CAA CURR HPV/SNC FLAG: N
CAA 3YR QRTLY COMPL STATUS:

CLEAN WATER ACT INFO:

NPDES ID:
CWA PERMIT TYPE:
NAICS CODE:
SIC CODE:
CWA INSPS IN LAST 5 YRS:
CWA DAYS LAST INSPN:
CWA INFORMAL ENF ACTS LAST 5 YRS:
CWA FORMAL ENF ACTS LAST 5 YRS:
CWA DATE LAST FORMAL ACTION:

CWA TOTAL PENALTIES:
CWA LAST PENALTY DATE:
CWA LAST PENALTY AMT:
CWA QTRS NONCMPL LAST 5 YRS:

CWA CURR COMPL:
CWA CURR HPV/SNC FLAG: N
CWA 3YR QRTLY COMPL STATUS:
CWA 3YR QRTS EFFL EXCEED:

RCRIS INFO:

RCRA ID: FLD981918584

RCRA TOTAL PENALTIES:

RCRA CURR COMPL: No Violation



Copyright © 1990-2017 Environmental Data Management, Inc.
For further information please contact us at 800-368-7376

Use of this information is strictly limited by EDM's authorization agreement, acknowledged by our clients for each report.

USEPA ENFORCEMENT AND COMPLIANCE HISTORY

(ECHO)

Report Date: 1/25/2018

ECHO Page 2 of 2

RCRA PERMIT TYPE: Other

NAICS CODE: 562998

RCRA INSPS IN LAST 5 YRS:

RCRA DAYS LAST EVAL:

RCRA INFORMAL ENF ACTS LAST 5 YRS:

RCRA FORMAL ENF ACTS LAST 5 YRS:

RCRA DATE LAST FORMAL ACTION:

RCRA LAST PENALTY DATE:

RCRA LAST PENALTY AMT:

RCRA QTRS NONCMPL LAST 5 YRS: 0

RCRA CURR HPV/SNC FLAG: N

RCRA 3YR QRTL COMPL STATU

SDWA INFO:

SDWA ID:

SDWA SYST TYPE:

SDWA INFORMAL ENF ACTS LAST 5 YRS:

SDWA FORMAL ENF ACTS LAST 5 YRS:

SDWA CURR COMPL:

SDWA CURR HPV/SNC FLAG: N

TRIS INFO:

TRIS ID:

TRIS TOTAL LBS ONSITE/OFFSITE:

TRIS LBS REL ONSITE:

TRIS LBS TXFR OFFSITE:

TRIS PAST RPTS?:

FED ENF INFO:

TOTAL FEC CASES 5 YRS:

FEC LAST DATE:

FEC TOTAL PENLTY:

GRN HOUSE GAS INFO:

GHG ID:

GHG EMISSIONS MT: N



Copyright © 1990-2017 Environmental Data Management, Inc.

For further information please contact us at 800-368-7376

Use of this information is strictly limited by EDM's authorization agreement, acknowledged by our clients for each report.

USEPA/USCG-NATIONAL RESPONSE CENTER EMERGENCY RESPONSE NOTIFICATION SYSTEM LIST

(ERNS)

Report Date: 1/25/2018

ERNS Page 1 of 2

INCIDENT ID NUMBER AND LOCATION:

1067427

2602 NORTH 50TH STREET PUMP#7
TAMPA, FL

RESPONSIBLE PARTY

SUNOCO GAS STATION
ORG TYPE: PRIVATE ENTERPRISE
TAMPA, FL
RPT RCVD:
ENTRY CMPLT:
CALL TYPE:

MAP ID NUMBER:

Dist (Miles):
Direction:

132

ERNS

COUNTY: HILLSBOROUGH

AGENCY LAT: --

AGENCY LON: --

AGENCY STR: --

STATE AGENCY NOTIFIED:

FED AGENCY NOTIFIED:

STATE AGENCY ON SCENE:

STATE AGENCY RPT NO:

INCIDENT DATE AND TIME:

12/3/2013 1:30:00 PM

MATERIAL AND QUANTITY SPILLED:

GASOLINE: AUTOMOTIVE (UNLEADED) 0 UNKNOWN AMOUNT

CHRIS CODE: GAS

CAS NO: 000000-00-0

UN NO:

IF REACHED WATER: YES

AMT IN WATER: 0 UNKNOWN AMOUNT

CONT RELEASE UPPER BOUNDS: /

TYPE OF INCIDENT:

INCIDENT DTG:

MEDIA AFFECTED: WATER

DESCRIPTION:

RESPONSE:

ADDL INFO:

INCIDENT CAUSE:

STORM DRAIN

INCIDENT DETAILS:

FIRE?: N

FIRE EXT?: U

EVAC?: N

NUM EVAC:

RAD OF EVAC:

WHO EVACUATED:

INJURIES?: N

NUM INJURED:

NUM HOSP:

FATAL?: N

NUM FATAL:

DAMAGES?: N

DAMAGE AMT:

AIRWAY CLOSED?: N

WATERWAY CLOSED?: N

ROAD CLOSED?: N

TRACK CLOSED?: N

BODY OF WATER: STORM DRAIN

TRIBUTARY OF:

REL SECURED?: N

EST DURATION:

REL RATE: /

DIST-DIR FROM CITY:

MOBILE DETAILS:

MOBILE TYPE:

HAZMAT CARRIER:

CARRIER LIC:

VEH FUEL CAP:

NONCOMPL WITH HAZMAT:

CARGO CAP:

VEHICLE NO:

AMT ON BOARD:

TRAILER NO:

TRAIN DETAILS:

TRAIN ID:

RAILROAD NAME:

TRAIN TYPE:

TRACK SPEED:

TRAIN SPEED:

TRAIN DIR:

NO OF LOCOMOTIVES:

NO OF CARS:

NO DERAILED:

NONCOMPL WITH HAZMAT:

DERAILED UNITS:



Copyright © 1990-2017 Environmental Data Management, Inc.

For further information please contact us at 800-368-7376

Use of this information is strictly limited by EDM's authorization agreement, acknowledged by our clients for each report.

USEPA/USCG-NATIONAL RESPONSE CENTER EMERGENCY RESPONSE NOTIFICATION SYSTEM LIST

(ERNS)

Report Date: 1/25/2018

ERNS Page 2 of 2

INCIDENT ID NUMBER AND LOCATION:

525216
N/A
2602 NORTH 50TH STREET
TAMPA, FL

RESPONSIBLE PARTY

ORG TYPE: UNKNOWN
.XX
RPT RCVD:
ENTRY CMPLT:
CALL TYPE:

MAP ID NUMBER:

Dist (Miles):
Direction:

132

ERNS

COUNTY: HILLSBOROUGH

AGENCY LAT: --

AGENCY LON: --

AGENCY STR: --

STATE AGENCY NOTIFIED: COUNTY EMA

FED AGENCY NOTIFIED:

STATE AGENCY ON SCENE:

STATE AGENCY RPT NO:

INCIDENT DATE AND TIME:

4/6/2000 1:00:00 AM

MATERIAL AND QUANTITY SPILLED:

OIL: DIESEL 50 GALLON(S)

CHRIS CODE: ODS

CAS NO: 000000-00-0

UN NO:

IF REACHED WATER: NO

AMT IN WATER:

CONT RELEASE UPPER BOUNDS: /

TYPE OF INCIDENT:

INCIDENT DTG:

MEDIA AFFECTED: LAND

DESCRIPTION:

RESPONSE: FIRE DEPT MAJORITY OF SPILL / DUFFS ENVIRONMENTAL EN ROUTE TO RECOVER MATERIAL

ADDL INFO: AREA AFFECTED: UNKNOWN / NO ADDITIONAL INFORMATION

INCIDENT CAUSE:

PARKING LOT AND DRY DITCH

INCIDENT DETAILS:

FIRE?: N

FIRE EXT?: U

EVAC?: N

NUM EVAC:

RAD OF EVAC:

WHO EVACUATED:

INJURIES?: N

NUM INJURED:

NUM HOSP:

FATAL?: N

NUM FATAL:

DAMAGES?: N

DAMAGE AMT:

AIRWAY CLOSED?: N

WATERWAY CLOSED?: N

ROAD CLOSED?: N

TRACK CLOSED?: N

BODY OF WATER:

TRIBUTARY OF:

REL SECURED?: Y

EST DURATION:

REL RATE: /

DIST-DIR FROM CITY:

MOBILE DETAILS:

MOBILE TYPE: TRACTOR TRAILER TRUCK

VEH FUEL CAP:

CARGO CAP:

AMT ON BOARD:

HAZMAT CARRIER: U

CARRIER LIC: U

NONCOMPL WITH HAZMAT: U

VEHICLE NO: UNKNOWN

TRAILER NO:

TRAIN DETAILS:

TRAIN ID:

RAILROAD NAME:

TRAIN TYPE:

TRACK SPEED:

TRAIN SPEED:

TRAIN DIR:

NO OF LOCOMOTIVES:

NO OF CARS:

NO DERAILED:

NONCOMPL WITH HAZMAT:

DERAILED UNITS:



Copyright © 1990-2017 Environmental Data Management, Inc.

For further information please contact us at 800-368-7376

Use of this information is strictly limited by EDM's authorization agreement, acknowledged by our clients for each report.

USEPA RESOURCE CONSERVATION AND RECOVERY ACT INFORMATION (RCRAInfo)

(NONTSD)

Report Date: 1/25/2018

NONTSD Page 1 of 1

FACILITY ID NUMBER, NAME AND LOCATION

FLD000653964
SUNOCO SERVICE STATION
2518 50TH ST
TAMPA, FL 19103-0000

CONTACT INFORMATION:

2518 50TH ST
PHILADELPHIA FL 33619
Contact: DON GRAY
Contact Telephone: 301-341-0100
Contact Email:
Agency Lat - Lon: 27965851 82402003

MAP ID NUMBER:

Dist (Miles):
Direction:

132

N
O
N
T
S
D

[EPA ENVIROFACTS ON LINE REPORT](#) (May Not Be Available For All Records)

RCRIS INFORMATION

NOTIFICATION DATE: 6/9/1995 SOURCE: NOTIFICATION

TSD?: NOT A TSD, VERIFIED
GEN STATUS(Fed): NOT A GENERATOR-VERIFIED
GEN STATUS(State): NOT A GENERATOR-VERIFIED
MIXED WSTE GEN?: N
IMPORTER?: N
OFFSITE RECPT?: N
TRANSPORTER?: NOT A TRANSPORTER, VERIFIED
XFER FAC?: N
SHRT TRM GEN?: N
RECYCLER?: N
NON-NOTIFIER?:

UNIV WST DEST?: N
ON SITE BURNER?: N
FURNACE?: N
UNDGRND INJ?: NO UNDERGROUND INJECT
UO BURNER?: N
UO PROC?: N
UO RECY?: N
UO TRANS?: N
UO XFER?: N
UO MRKT BRN?: N
UO SPEC MRKT?: N



FDEP SITE INVESTIGATION SECTION SITES, FDEP CLEANUP SITES AND FDER SITES LIST

(STCERC)

Report Date: 1/25/2018

STCERC Page 1 of 1

FACILITY NAME AND LOCATION:

SUNOCO-COLUMBUS #440
2602 N 50TH ST
TAMPA, FL 33619 2744

MAP ID NUMBER:

Dist (Miles):

Direction:

132

STCERC

AGENCY SITE LAT/LON: 27.966424316202 -82.40200633406

[FDEP INFORMATION PORTAL ON LINE DOCUMENTS](#) (May Not Be Available For All Records)

FDEP SITE INVESTIGATION SECTION INFO:

SITE NO: 8625572

DISTRICT: SWD

ALT SITE NO:

FDEP CLEANUP SITES INFO:

FDEP CLEANUP NO: 51366348

CLEANUP SITES SOURCE: STCM

CLEANUP SITES SOURCE ID: 8625572

CLEANUP SITES COMMENTS: ACTIVE

CLEANUP SITES PGM AREA: TK

CLEANUP SITES CATEGORY: PETRO

CLEANUP SITES REMED STATUS: ACTIVE

FDER SITES LIST INFO:

SITE NUMBER:

PROJECT MGR:

STATUS:

LEAD UNIT:

ATTORNEY:

STATUS DATE:

SUPPORT UNIT:



Copyright © 1990-2017 Environmental Data Management, Inc.

For further information please contact us at 800-368-7376

Use of this information is strictly limited by EDM's authorization agreement, acknowledged by our clients for each report.

FDEP LEAKING UNDERGROUND STORAGE TANKS REPORT

(LUST)

Report Date: 1/25/2018

LUST Page 1 of 9

FACILITY ID NUMBER, NAME AND LOCATION

8625572
SUNOCO-COLUMBUS #440
2602 N 50TH ST
TAMPA, FL 33619-2744

OWNERSHIP INFO:

ACCOUNT OWNER
AUTOMATED PETROLEUM & E
PO BOX 1110 ATTN: RICK HERWEH
BRANDON, FL 33509-1110
(813)681-4279
COUNTY ID: 29 HILLSBOROUGH
AGCY LAT/LON(DMS): 27,57,59.1089 82,24,7.2106
FAC OPERATOR: RICK HERWEH
FAC TEL #: (813)681-4279

MAP ID NUMBER:

Dist (Miles):
Direction:

132

L
U
S
T

[FDEP INFORMATION PORTAL ON LINE DOCUMENTS](#) (May Not Be Available For All Records)

FAC STATUS: OPEN

FAC TYPE: A - Retail Station

SCORE 35 SCORE EFF DT: 4/3/2013 RANK: 4871 SCORE WHEN RANKED: 30 FAC CLNUP STATUS:

DISCHARGE INFORMATION

DISCHARGE DATE: 6/6/1988

Mapid: 132

INSPECTION DATE: 7/25/1988

CLEANUP WORK STATUS: INACTIVE

CLEANUP REQUIRED R - CLEANUP REQUIRED

CLEANUP COMBINED:

INFO SOURCE: E - EDI

DISCH CLNUP STATUS: 01/17/1995 RA - RA ONGOING

CONTAMINATED MEDIA?: SOIL: Y SUR WATER: N GR WATER: Y MON WELL: Y # DW WELLS CONTAMINATED: 0

POLLUTANT : P - Generic Gasoline

GALLONS OTHER

CLEANUP INFORMATION

Mapid: 132

PGM ELIG OFF: PCLP29 - HILLSBOROUGH ENVIRONMENTAL PROTECTION COMMISSION

PGM ELIG SCORE: 35 PGM ELIG SCORE EFF DT: 4/3/2013 PGM ELIG R: 4871

ELIG STAT: E ELIG STAT DT: 2/4/1991 APPL RCVD: 6/17/1988 LOI: 6/17/1988 ELIG LTR SENT: 2/4/1991 REDETERM: N

DEDUCT AMT: DEDUCT PD TO DT: 0 COPAY AMT: COPAY TO DT: 0 CAP AMT:

CLNUP PROG: E - EARLY DETECTION INCEN CLNUP OFF: PCLP29 - HILLSBOROUGH ENVIRONMENTAL PROTECTION COMMISSION

SITE ASSESSMENT

CLNP RESP: RP - RESPONSIBLE PARTY

FUND ELLIG: -

ACTUAL COMPLETION DATE: 06-04-1991

PAYMENT DATE:

ACTUAL COST:

REMEDIAL ACTION PLAN

CLEANUP RESP: RP - RESPONSIBLE PARTY

FUND ELLIG: -

ORDER APPRV DATE: 3/17/1994

ACTUAL COMPL DATE: 06-06-2003

PAYMENT DATE:

ACTUAL COST:

REMEDIAL ACTION

CLEANUP RESP: RP - RESPONSIBLE PARTY

FUND ELLIG: -

ACTUAL COST:

YEARS TO COMPL:

SITE REHABILITATION COMPLETION REPORT

ACTION TYPE: -

SUBMIT DATE:

REVIEW DATE:

ISSUE DATE:

COMPL STATUS: -

COMPL STATUS DT:

COMMENTS:

SOURCE REMOVAL

CLEANUP RESP: -

FUND ELLIG: -

ACTUAL COMPLETION DATE: 10-12-2000

FREE PRODUCT REMOVAL?(Y/N): Y

SOIL REMOVAL?(Y/N):

SOIL TONNAGE REMOVED:

SOIL TREATMENT?(Y/N):

OTHER TREATMENT?:

ALT PROC STATUS:

ALT PROC STATUS DT:

ALT PROC COMMENT:



Copyright © 1990-2017 Environmental Data Management, Inc.

For further information please contact us at 800-368-7376

Use of this information is strictly limited by EDM's authorization agreement, acknowledged by our clients for each report.

FDEP LEAKING UNDERGROUND STORAGE TANKS REPORT

(LUST)

Report Date: 1/25/2018

LUST Page 2 of 9

DISCHARGE INFORMATION

DISCHARGE DATE: 3/2/1989

Mapid: 132

INSPECTION DATE: 7/2/1990

CLEANUP WORK STATUS: INACTIVE

CLEANUP REQUIRED: R - CLEANUP REQUIRED

CLEANUP COMBINED:

INFO SOURCE: D - DISCHARGE NOTIFICATION

DISCH CLNUP STATUS: 07/01/2001 RA - RA ONGOING

CONTAMINATED MEDIA?: SOIL: SUR WATER:

GR WATER:

MON WELL:

DW WELLS CONTAMINATED:

POLLUTANT: D - Vehicular Diesel

GALLONS

OTHER

CLEANUP INFORMATION

Mapid: 132

PGM ELIG OFF: PCLP29 - HILLSBOROUGH ENVIRONMENTAL PROTECTION COMMISSION

PGM ELIG SCORE: 35

PGM ELIG SCORE EFF DT: 4/3/2013

PGM ELIG R: 4871

ELIG STAT: E

ELIG STAT DT: 2/4/1991

APPL RCVD: 3/7/1990

LOI: 6/17/1988

ELIG LTR SNT: 2/4/1991

REDETERM: N

DEDUCT AMT: 500

DEDUCT PD TO DT: 500

COPAY AMT: 0

COPAY TO DT: 0

CAP AMT: 1200000

CLNUP PROG: P - PETROLEUM LIABILITY AN CLNUP OFF: PCLP29 - HILLSBOROUGH ENVIRONMENTAL PROTECTION COMMISSION

SITE ASSESSMENT

CLNP RESP: -

FUND ELLIG: -

ACTUAL COMPLETION DATE:

PAYMENT DATE:

ACTUAL COST:

REMEDIAL ACTION PLAN

CLEANUP RESP: -

FUND ELLIG: -

ORDER APPRV DATE:

ACTUAL COMPL DATE: 06-06-2003

PAYMENT DATE:

ACTUAL COST:

REMEDIAL ACTION

CLEANUP RESP: -

FUND ELLIG: -

ACTUAL COST:

YEARS TO COMPL:

SITE REHABILITATION COMPLETION REPORT

ACTION TYPE: -

SUBMIT DATE:

REVIEW DATE:

ISSUE DATE:

COMPL STATUS: -

COMPL STATUS DT:

COMMENTS:

SOURCE REMOVAL

CLEANUP RESP: -

FUND ELLIG: -

ACTUAL COMPLETION DATE:

FREE PRODUCT REMOVAL?(Y/N):

SOIL REMOVAL? (Y/N):

SOIL TONNAGE REMOVED:

SOIL TREATMENT?(Y/N):

OTHER TREATMENT?:

ALT PROC STATUS:

ALT PROC STATUS DT:

ALT PROC COMMENT:



Copyright © 1990-2017 Environmental Data Management, Inc.

For further information please contact us at 800-368-7376

Use of this information is strictly limited by EDM's authorization agreement, acknowledged by our clients for each report.

FDEP LEAKING UNDERGROUND STORAGE TANKS REPORT

(LUST)

Report Date: 1/25/2018

LUST Page 3 of 9

DISCHARGE INFORMATION

DISCHARGE DATE: 1/12/1990

Mapid: 132

INSPECTION DATE:

CLEANUP WORK STATUS: COMPLETED

CLEANUP REQUIRED: N - NO CLEANUP REQUIRED

CLEANUP COMBINED:

INFO SOURCE: D - DISCHARGE NOTIFICATION

DISCH CLNUP STATUS: 07/22/2010 NREQ - CLEANUP NOT REQUIRED

CONTAMINATED MEDIA?: SOIL:

SUR WATER:

GR WATER:

MON WELL:

DW WELLS CONTAMINATED:

POLLUTANT: D - Vehicular Diesel

GALLONS

OTHER

CLEANUP INFORMATION

Mapid: 132

PGM ELIG OFF:

PGM ELIG SCORE:

PGM ELIG SCORE EFF DT:

PGM ELIG R

ELIG STAT:

ELIG STAT DT:

APPL RCVD:

LOI:

ELIG LTR SNT:

REDETERM:

DEDUCT AMT:

DEDUCT PD TO DT:

COPAY AMT:

COPAY TO DT:

CAP AMT:

CLNUP PROG:

CLNUP OFF: PCLP29 - HILLSBOROUGH ENVIRONMENTAL PROTECTION COMMISSION

SITE ASSESSMENT

CLNP RESP: -

FUND ELLIG: -

ACTUAL COMPLETION DATE:

PAYMENT DATE:

ACTUAL COST:

REMEDIAL ACTION PLAN

CLEANUP RESP: -

FUND ELLIG: -

ORDER APPRV DATE:

ACTUAL COMPL DATE: 06-06-2003

PAYMENT DATE:

ACTUAL COST:

REMEDIAL ACTION

CLEANUP RESP: -

FUND ELLIG: -

ACTUAL COST:

YEARS TO COMPL:

SITE REHABILITATION COMPLETION REPORT

ACTION TYPE: -

SUBMIT DATE:

REVIEW DATE:

ISSUE DATE:

COMPL STATUS: -

COMPL STATUS DT:

COMMENTS:

SOURCE REMOVAL

CLEANUP RESP: -

FUND ELLIG: -

ACTUAL COMPLETION DATE:

FREE PRODUCT REMOVAL?(Y/N):

SOIL REMOVAL? (Y/N):

SOIL TONNAGE REMOVED:

SOIL TREATMENT?(Y/N):

OTHER TREATMENT?:

ALT PROC STATUS:

ALT PROC STATUS DT:

ALT PROC COMMENT:



Copyright © 1990-2017 Environmental Data Management, Inc.

For further information please contact us at 800-368-7376

Use of this information is strictly limited by EDM's authorization agreement, acknowledged by our clients for each report.

FDEP LEAKING UNDERGROUND STORAGE TANKS REPORT

(LUST)

Report Date: 1/25/2018

LUST Page 4 of 9

DISCHARGE INFORMATION

DISCHARGE DATE: 1/16/1990

Mapid: 132

INSPECTION DATE:

CLEANUP WORK STATUS: COMPLETED

CLEANUP REQUIRED: N - NO CLEANUP REQUIRED

CLEANUP COMBINED:

INFO SOURCE: D - DISCHARGE NOTIFICATION

DISCH CLNUP STATUS: 08/16/2010 NREQ - CLEANUP NOT REQUIRED

CONTAMINATED MEDIA?: SOIL:

SUR WATER:

GR WATER:

MON WELL:

DW WELLS CONTAMINATED:

POLLUTANT: B - Unleaded Gas

GALLONS

OTHER

CLEANUP INFORMATION

Mapid: 132

PGM ELIG OFF:

PGM ELIG SCORE:

PGM ELIG SCORE EFF DT:

PGM ELIG R

ELIG STAT:

ELIG STAT DT:

APPL RCVD:

LOI:

ELIG LTR SNT:

REDETERM:

DEDUCT AMT:

DEDUCT PD TO DT:

COPAY AMT:

COPAY TO DT:

CAP AMT:

CLNUP PROG:

CLNUP OFF: PCLP29 - HILLSBOROUGH ENVIRONMENTAL PROTECTION COMMISSION

SITE ASSESSMENT

CLNP RESP: -

FUND ELLIG: -

ACTUAL COMPLETION DATE:

PAYMENT DATE:

ACTUAL COST:

REMEDIAL ACTION PLAN

CLEANUP RESP: -

FUND ELLIG: -

ORDER APPRV DATE:

ACTUAL COMPL DATE: 06-06-2003

PAYMENT DATE:

ACTUAL COST:

REMEDIAL ACTION

CLEANUP RESP: -

FUND ELLIG: -

ACTUAL COST:

YEARS TO COMPL:

SITE REHABILITATION COMPLETION REPORT

ACTION TYPE: -

SUBMIT DATE:

REVIEW DATE:

ISSUE DATE:

COMPL STATUS: -

COMPL STATUS DT:

COMMENTS:

SOURCE REMOVAL

CLEANUP RESP: -

FUND ELLIG: -

ACTUAL COMPLETION DATE:

FREE PRODUCT REMOVAL?(Y/N):

SOIL REMOVAL? (Y/N):

SOIL TONNAGE REMOVED:

SOIL TREATMENT?(Y/N):

OTHER TREATMENT?:

ALT PROC STATUS:

ALT PROC STATUS DT:

ALT PROC COMMENT:



FDEP LEAKING UNDERGROUND STORAGE TANKS REPORT

(LUST)

Report Date: 1/25/2018

LUST Page 5 of 9

DISCHARGE INFORMATION

DISCHARGE DATE: 10/5/1990

Mapid: 132

INSPECTION DATE:

CLEANUP REQUIRED: R - CLEANUP REQUIRED

CLEANUP COMBINED:

CLEANUP WORK STATUS: INACTIVE

INFO SOURCE: D - DISCHARGE NOTIFICATION

DISCH CLNUP STATUS: 07/02/2001 RA - RA ONGOING

CONTAMINATED MEDIA?: SOIL: SUR WATER:

GR WATER: MON WELL: # DW WELLS CONTAMINATED:
GALLONS OTHER

POLLUTANT: D - Vehicular Diesel

CLEANUP INFORMATION

Mapid: 132

PGM ELIG OFF:

PGM ELIG SCORE:

PGM ELIG SCORE EFF DT:

PGM ELIG R

ELIG STAT:

ELIG STAT DT:

APPL RCVD:

LOI:

ELIG LTR SNT:

REDETERM:

DEDUCT AMT:

DEDUCT PD TO DT:

COPAY AMT:

COPAY TO DT:

CAP AMT:

CLNUP PROG:

CLNUP OFF: PCLP29 - HILLSBOROUGH ENVIRONMENTAL PROTECTION COMMISSION

SITE ASSESSMENT

CLNP RESP: -

FUND ELLIG: -

ACTUAL COMPLETION DATE:

PAYMENT DATE:

ACTUAL COST:

REMEDIAL ACTION PLAN

CLEANUP RESP: -

FUND ELLIG: -

ORDER APPRV DATE:

ACTUAL COMPL DATE: 06-06-2003

PAYMENT DATE:

ACTUAL COST:

REMEDIAL ACTION

CLEANUP RESP: -

FUND ELLIG: -

ACTUAL COST:

YEARS TO COMPL:

SITE REHABILITATION COMPLETION REPORT

ACTION TYPE: -

SUBMIT DATE:

REVIEW DATE:

ISSUE DATE:

COMPL STATUS: -

COMPL STATUS DT:

COMMENTS:

SOURCE REMOVAL

CLEANUP RESP: -

FUND ELLIG: -

ACTUAL COMPLETION DATE:

FREE PRODUCT REMOVAL?(Y/N):

SOIL REMOVAL? (Y/N):

SOIL TONNAGE REMOVED:

SOIL TREATMENT?(Y/N):

OTHER TREATMENT?:

ALT PROC STATUS:

ALT PROC STATUS DT:

ALT PROC COMMENT:



Copyright © 1990-2017 Environmental Data Management, Inc.

For further information please contact us at 800-368-7376

Use of this information is strictly limited by EDM's authorization agreement, acknowledged by our clients for each report.

FDEP LEAKING UNDERGROUND STORAGE TANKS REPORT

(LUST)

Report Date: 1/25/2018

LUST Page 6 of 9

DISCHARGE INFORMATION

DISCHARGE DATE: 11/17/1990

Mapid: 132

INSPECTION DATE:

CLEANUP WORK STATUS: ACTIVE

CLEANUP REQUIRED: R - CLEANUP REQUIRED

CLEANUP COMBINED:

INFO SOURCE: D - DISCHARGE NOTIFICATION

DISCH CLNUP STATUS: 6/10/2003 RA - RA ONGOING

CONTAMINATED MEDIA?: SOIL: SUR WATER:

GR WATER: MON WELL: # DW WELLS CONTAMINATED:
GALLONS OTHER

POLLUTANT: B - UNLEADED GAS

CLEANUP INFORMATION

Mapid: 132

PGM ELIG OFF: PCLP29 - HILLSBOROUGH ENVIRONMENTAL PROTECTION COM

PGM ELIG SCORE:

PGM ELIG SCORE EFF DT:

PGM ELIG R

ELIG STAT:

ELIG STAT DT:

APPL RCVD:

LOI:

ELIG LTR SNT:

REDETERM:

DEDUCT AMT:

DEDUCT PD TO DT:

COPAY AMT:

COPAY TO DT:

CAP AMT:

CLNUP PROG:

CLNUP OFF:

SITE ASSESSMENT

CLNP RESP: -

FUND ELLIG: -

ACTUAL COMPLETION DATE:

PAYMENT DATE:

ACTUAL COST:

REMEDIAL ACTION PLAN

CLEANUP RESP: -

FUND ELLIG: -

ORDER APPRV DATE:

ACTUAL COMPL DATE: 6/6/2003

PAYMENT DATE:

ACTUAL COST:

REMEDIAL ACTION

CLEANUP RESP: -

FUND ELLIG: -

ACTUAL COST:

YEARS TO COMPL:

SITE REHABILITATION COMPLETION REPORT

ACTION TYPE: -

SUBMIT DATE:

REVIEW DATE:

ISSUE DATE:

COMPL STATUS: -

COMPL STATUS DT:

COMMENTS:

SOURCE REMOVAL

CLEANUP RESP: -

FUND ELLIG: -

ACTUAL COMPLETION DATE:

FREE PRODUCT REMOVAL?(Y/N):

SOIL REMOVAL? (Y/N):

SOIL TONNAGE REMOVED:

SOIL TREATMENT?(Y/N):

OTHER TREATMENT?:

ALT PROC STATUS:

ALT PROC STATUS DT:

ALT PROC COMMENT:



Copyright © 1990-2017 Environmental Data Management, Inc.

For further information please contact us at 800-368-7376

Use of this information is strictly limited by EDM's authorization agreement, acknowledged by our clients for each report.

FDEP LEAKING UNDERGROUND STORAGE TANKS REPORT

(LUST)

Report Date: 1/25/2018

LUST Page 7 of 9

DISCHARGE INFORMATION

DISCHARGE DATE: 4/6/2000

Mapid: 132

INSPECTION DATE:

CLEANUP WORK STATUS: COMPLETED

CLEANUP REQUIRED: N - NO CLEANUP REQUIRED

CLEANUP COMBINED:

INFO SOURCE: D - DISCHARGE NOTIFICATION

DISCH CLNUP STATUS: 05/29/2001 NREQ - CLEANUP NOT REQUIRED

CONTAMINATED MEDIA?: SOIL: SUR WATER: GR WATER: MON WELL: # DW WELLS CONTAMINATED:

POLLUTANT: D - VEHICULAR DIESEL

GALLONS 50

OTHER

CLEANUP INFORMATION

Mapid: 132

PGM ELIG OFF:

PGM ELIG SCORE:

PGM ELIG SCORE EFF DT:

PGM ELIG R

ELIG STAT:

ELIG STAT DT:

APPL RCVD:

LOI:

ELIG LTR SNT:

REDETERM:

DEDUCT AMT:

DEDUCT PD TO DT:

COPAY AMT:

COPAY TO DT:

CAP AMT:

CLNUP PROG:

CLNUP OFF: -

SITE ASSESSMENT

CLNP RESP: -

FUND ELLIG: -

ACTUAL COMPLETION DATE:

PAYMENT DATE:

ACTUAL COST:

REMEDIAL ACTION PLAN

CLEANUP RESP: -

FUND ELLIG: -

ORDER APPRV DATE:

ACTUAL COMPL DATE:

PAYMENT DATE:

ACTUAL COST:

REMEDIAL ACTION

CLEANUP RESP: -

FUND ELLIG: -

ACTUAL COST:

YEARS TO COMPL:

SITE REHABILITATION COMPLETION REPORT

ACTION TYPE: -

SUBMIT DATE:

REVIEW DATE:

ISSUE DATE:

COMPL STATUS: -

COMPL STATUS DT:

COMMENTS:

SOURCE REMOVAL

CLEANUP RESP: -

FUND ELLIG: -

ACTUAL COMPLETION DATE: 05-05-2000

FREE PRODUCT REMOVAL?(Y/N):

SOIL REMOVAL? (Y/N):

SOIL TONNAGE REMOVED:

SOIL TREATMENT?(Y/N):

OTHER TREATMENT?: ~275 GAL WATER/FUEL

ALT PROC STATUS:

ALT PROC STATUS DT:

ALT PROC COMMENT:



Copyright © 1990-2017 Environmental Data Management, Inc.

For further information please contact us at 800-368-7376

Use of this information is strictly limited by EDM's authorization agreement, acknowledged by our clients for each report.

FDEP LEAKING UNDERGROUND STORAGE TANKS REPORT

(LUST)

Report Date: 1/25/2018

LUST Page 8 of 9

TANKS Data for LUST Sites:

FACILITY ID NUMBER, NAME AND LOCATION		OWNERSHIP INFORMATION		MAP ID NUMBER: 132	
8625572 SUNOCO-COLUMBUS #440 2602 N 50TH ST TAMPA, FL 33619		AUTOMATED PETROLEUM & ENER PO BOX 1110 ATTN: RICK HERWEH BRANDON, FL 33509 CONTACT TEL #: (813) 681-4279 CONTACT: RICK HERWEH PHY ADDRESS FACILITY TEL #: (813) 681-4279 COUNTY ID: 29 HILLSBOROUGH		Dist (Miles): Direction:	
FDEP INFORMATION PORTAL ON LINE DOCUMENTS (May Not Be Available For All Records)					
FAC STATUS: OPEN		FAC TYPE: Retail Station			
TANK #:	TANK VOL(GALS):	INST.DATE:	TANK CONTENTS:	TANK POSITION:	TANK STATUS (as of...)
1	12000	01-Feb-1982	Vehicular Diesel	UNDERGROUND	REMOVED 25-Feb-2008
CONSTRUCTION TYPE: BALL CHECK VALVE/STEEL/IMPRESSED CURRENT CP/SPILL CONTAINMENT BUCKET/FLOW SHUT OFF/TIGHT FILL PIPING TYPE: LEAK MONITORING: VISUAL INSPECT PIPE SUMPS/VISUAL INSPECT DISPENSER LINERS/ELECTRONIC LINE LEAK DETECTOR/MONITOR DBL WALL PIPE SPACE/STATISTICAL INVENTORY RECONCILE					
TANK #:	TANK VOL(GALS):	INST.DATE:	TANK CONTENTS:	TANK POSITION:	TANK STATUS (as of...)
2	12000	01-Feb-1982	Vehicular Diesel	UNDERGROUND	REMOVED 25-Feb-2008
CONSTRUCTION TYPE: BALL CHECK VALVE/STEEL/IMPRESSED CURRENT CP/SPILL CONTAINMENT BUCKET/FLOW SHUT OFF/TIGHT FILL PIPING TYPE: LEAK MONITORING: VISUAL INSPECT PIPE SUMPS/VISUAL INSPECT DISPENSER LINERS/ELECTRONIC LINE LEAK DETECTOR/MONITOR DBL WALL PIPE SPACE/STATISTICAL INVENTORY RECONCILE					
TANK #:	TANK VOL(GALS):	INST.DATE:	TANK CONTENTS:	TANK POSITION:	TANK STATUS (as of...)
3	10000	01-Feb-1982	Unleaded Gas	UNDERGROUND	REMOVED 25-Feb-2008
CONSTRUCTION TYPE: BALL CHECK VALVE/STEEL/IMPRESSED CURRENT CP/SPILL CONTAINMENT BUCKET/FLOW SHUT OFF/TIGHT FILL PIPING TYPE: LEAK MONITORING: VISUAL INSPECT PIPE SUMPS/VISUAL INSPECT DISPENSER LINERS/ELECTRONIC LINE LEAK DETECTOR/MONITOR DBL WALL PIPE SPACE/STATISTICAL INVENTORY RECONCILE					
TANK #:	TANK VOL(GALS):	INST.DATE:	TANK CONTENTS:	TANK POSITION:	TANK STATUS (as of...)
4	8000	01-Feb-1982	Unleaded Gas	UNDERGROUND	REMOVED 25-Feb-2008
CONSTRUCTION TYPE: BALL CHECK VALVE/STEEL/IMPRESSED CURRENT CP/SPILL CONTAINMENT BUCKET/FLOW SHUT OFF/TIGHT FILL PIPING TYPE: LEAK MONITORING: VISUAL INSPECT PIPE SUMPS/VISUAL INSPECT DISPENSER LINERS/ELECTRONIC LINE LEAK DETECTOR/MONITOR DBL WALL PIPE SPACE/STATISTICAL INVENTORY RECONCILE					
TANK #:	TANK VOL(GALS):	INST.DATE:	TANK CONTENTS:	TANK POSITION:	TANK STATUS (as of...)
5	10000	01-Feb-2008	Vehicular Diesel	UNDERGROUND	IN SERVICE 01-Feb-2008
CONSTRUCTION TYPE: STEEL/SPILL CONTAINMENT BUCKET/TIGHT FILL/DOUBLE WALL-TANK JACKET PIPING TYPE: FIBERGLASS/DOUBLE WALL/PRESSURIZED PIPING SYSTEM/DISPENSER LINERS LEAK MONITORING: VISUAL INSPECT PIPE SUMPS/VISUAL INSPECT DISPENSER LINERS/MONITOR DBL WALL TANK SPACE/MECHANICAL LINE LEAK DETECTOR/MONITOR DBL WALL PIPE SPACE					
TANK #:	TANK VOL(GALS):	INST.DATE:	TANK CONTENTS:	TANK POSITION:	TANK STATUS (as of...)
6	10000	01-Feb-2008	Vehicular Diesel	UNDERGROUND	IN SERVICE 01-Feb-2008
CONSTRUCTION TYPE: STEEL/SPILL CONTAINMENT BUCKET/TIGHT FILL/DOUBLE WALL-TANK JACKET PIPING TYPE: FIBERGLASS/DOUBLE WALL/PRESSURIZED PIPING SYSTEM/DISPENSER LINERS LEAK MONITORING: VISUAL INSPECT PIPE SUMPS/VISUAL INSPECT DISPENSER LINERS/MONITOR DBL WALL TANK SPACE/MECHANICAL LINE LEAK DETECTOR/MONITOR DBL WALL PIPE SPACE					

TANKS



Copyright © 1990-2017 Environmental Data Management, Inc.
For further information please contact us at 800-368-7376

Use of this information is strictly limited by EDM's authorization agreement, acknowledged by our clients for each report.

FDEP LEAKING UNDERGROUND STORAGE TANKS REPORT

(LUST)

Report Date: 1/25/2018

LUST Page 9 of 9

TANK #:	TANK VOL(GALS):	INST.DATE:	TANK CONTENTS:	TANK POSITION:	TANK STATUS (as of...)
7	12000	01-Feb-2008	Vehicular Diesel	UNDERGROUND	IN SERVICE 01-Feb-2008
CONSTRUCTION TYPE: STEEL/SPILL CONTAINMENT BUCKET/TIGHT FILL/DOUBLE WALL-TANK JACKET					
PIPING TYPE: FIBERGLASS/DOUBLE WALL/PRESSURIZED PIPING SYSTEM/DISPENSER LINERS					
LEAK MONITORING: VISUAL INSPECT PIPE SUMPS/VISUAL INSPECT DISPENSER LINERS/MONITOR DBL WALL TANK SPACE/MECHANICAL LINE LEAK DETECTOR/MONITOR DBL WALL PIPE SPACE					



Copyright © 1990-2017 Environmental Data Management, Inc.

For further information please contact us at 800-368-7376

Use of this information is strictly limited by EDM's authorization agreement, acknowledged by our clients for each report.

USEPA ENFORCEMENT AND COMPLIANCE HISTORY

(ECHO)

Report Date: 1/25/2018

ECHO Page 1 of 3

FRS ID NUMBER, NAME AND LOCATION:

110008319060
SUNOCO SERVICE STATION
2518 50TH ST
TAMPA, FL 33619

EPA REG: 04
TRIBAL?: N
FED FAC?:
COUNTY: HILLSBOROUGH
AGENCY LAT/LON: 27.924971/-82.40188

MAP ID NUMBER:

Dist (Miles):
Direction:

132

ECHO

ECHO ON LINE REPORTS (May Not Be Available For All Records)

GENERAL FACILITY INFO:

AFS ID?: N
NPDES ID?: N
SDWISID?: N
RCRAInfo ID?: Y
TRIS ID?: N
GHG ID?: N
FAC SIC CODES:
FAC NAICS CODES:
TRIS REPORTER?:
FIPS CODE: 12057
HUC CODE: 03100206
AIR NAA?
WBD CODE: 031002060302
CONG DIST: 14
CENSUS BLK: 12057013501202
MAJ FAC?:
ACTV PERM?:
% MINORITY WITHIN 3 MI: 81.596
POP /SQ MI WITHIN 3 MI: 2223.03
TRIBAL WITHIN 25 MI: Seminole Tribe of
Florida - 4.9 mile(s)

INSPS IN 5 YRS: 0
LAST INSP:
DAYS LAST INSP:
INFORMAL ENF ACTS LAST 5 YRS : 0
LAST INFORMAL ENF ACT :
FORMAL ENF ACTS LAST 5 YRS : 0
LAST FORMAL ENF ACT :
PENALTIES ASSESSED LAST 5 YRS : 0
TOTAL PENALTIES ASSESSED : 0
LAST PENALTY AMT :

QTRS NONCMPL LAST 5 YRS: 0
PGMS IN NONCOMPL: 0
CURR COMPL: No Violation
CURR IN SNC?: N
3YR QRTLY COMPL STATUS:

LAST EPA INSP:
LAST STATE INSP:
LAST FORMAL EPA ENF:
LAST FORMAL STATE ENF:
LAST INFORMAL EPA ENF:
LAST INFORMAL STATE ENF:
FAC FED AGENCY:
FAC IMP WATERS DISCHARGER:

CLEAN AIR ACT INFO:

ICIS AIR ID:
CAA PERMIT TYPE:
NAICS CODE:
SIC CODE:
CAA INSPS IN LAST 5 YRS:
CAA DAYS LAST INSPN:
CAA INFORMAL ENF ACTS LAST 5 YRS:
CAA FORMAL ENF ACTS LAST 5 YRS:
CAA DATE LAST FORMAL ACTION:

CAA TOTAL PENALTIES:
CAA LAST PENALTY DATE:
CAA LAST PENALTY AMT:
CAA QTRS NONCMPL LAST 5 YRS:

CAA CURR COMPL:
CAA CURR HPV/SNC FLAG: N
CAA 3YR QRTLY COMPL STATUS:

CLEAN WATER ACT INFO:

NPDES ID:
CWA PERMIT TYPE:
NAICS CODE:
SIC CODE:
CWA INSPS IN LAST 5 YRS:
CWA DAYS LAST INSPN:
CWA INFORMAL ENF ACTS LAST 5 YRS:
CWA FORMAL ENF ACTS LAST 5 YRS:
CWA DATE LAST FORMAL ACTION:

CWA TOTAL PENALTIES:
CWA LAST PENALTY DATE:
CWA LAST PENALTY AMT:
CWA QTRS NONCMPL LAST 5 YRS:

CWA CURR COMPL:
CWA CURR HPV/SNC FLAG: N
CWA 3YR QRTLY COMPL STATUS:
CWA 3YR QRTS EFFL EXCEED:

RCRIS INFO:

RCRA ID: FLD000653964

RCRA TOTAL PENALTIES:

RCRA CURR COMPL: No Violation



Copyright © 1990-2017 Environmental Data Management, Inc.
For further information please contact us at 800-368-7376

Use of this information is strictly limited by EDM's authorization agreement, acknowledged by our clients for each report.

USEPA ENFORCEMENT AND COMPLIANCE HISTORY

(ECHO)

Report Date: 1/25/2018

ECHO Page 2 of 3

RCRA PERMIT TYPE: Other

NAICS CODE:

RCRA INSPS IN LAST 5 YRS:

RCRA DAYS LAST EVAL:

RCRA INFORMAL ENF ACTS LAST 5 YRS:

RCRA FORMAL ENF ACTS LAST 5 YRS:

RCRA DATE LAST FORMAL ACTION:

RCRA LAST PENALTY DATE:

RCRA LAST PENALTY AMT:

RCRA QTRS NONCMPL LAST 5 YRS: 0

RCRA CURR HPV/SNC FLAG: N

RCRA 3YR QRTL COMPL STATU

SDWA INFO:

SDWA ID:

SDWA SYST TYPE:

SDWA INFORMAL ENF ACTS LAST 5 YRS:

SDWA FORMAL ENF ACTS LAST 5 YRS:

SDWA CURR COMPL:

SDWA CURR HPV/SNC FLAG: N

TRIS INFO:

TRIS ID:

TRIS TOTAL LBS ONSITE/OFFSITE:

TRIS LBS REL ONSITE:

TRIS LBS TXFR OFFSITE:

TRIS PAST RPTS?:

FED ENF INFO:

TOTAL FEC CASES 5 YRS:

FEC LAST DATE:

FEC TOTAL PENLTY:

GRN HOUSE GAS INFO:

GHG ID:

GHG EMISSIONS MT: N

FRS ID NUMBER, NAME AND LOCATION:

110055199306

BURGER KING STORE #990 - 50TH & COLUMBUS

2513 N 50TH ST

TAMPA, FL 33619

EPA REG: 04

TRIBAL?: N

FED FAC?: N

COUNTY: HILLSBOROUGH

AGENCY LAT/LON: 27.96574/ -82.4017

MAP ID NUMBER:

Dist (Miles):

Direction:

132

E
C
H
O

ECHO ON LINE REPORTS (May Not Be Available For All Records)

GENERAL FACILITY INFO:

AFS ID?: N

NPDES ID?: Y

SDWISID?: N

RCRAInfo ID?: N

TRIS ID?: N

GHG ID?: N

FAC SIC CODES:

FAC NAICS CODES:

TRIS REPORTER?:

FIPS CODE: FL057

HUC CODE: 03100206

AIR NAA?

WBD CODE:

CONG DIST: 14

CENSUS BLK: 12057003700200

MAJ FAC?:

ACTV PERM?: Y

% MINORITY WITHIN 3 MI: 81.791

POP /SQ MI WITHIN 3 MI: 2192.2

TRIBAL WITHIN 25 MI: Seminole Tribe of
Florida - 2.5 mile(s)

INSPS IN 5 YRS: 0

LAST INSP:

DAYS LAST INSP:

INFORMAL ENF ACTS LAST 5 YRS : 0

LAST INFORMAL ENF ACT :

FORMAL ENF ACTS LAST 5 YRS : 0

LAST FORMAL ENF ACT :

PENALTIES ASSESSED LAST 5 YRS : 0

TOTAL PENALTIES ASSESSED : 0

LAST PENALTY AMT :

QTRS NONCMPL LAST 5 YRS: 0

PGMS IN NONCOMPL: 0

CURR COMPL: No Violation

CURR IN SNC?: N

3YR QRTL COMPL STATUS:

CLEAN AIR ACT INFO:

ICIS AIR ID:

CAA PERMIT TYPE:

NAICS CODE:

SIC CODE:

CAA INSPS IN LAST 5 YRS:

CAA TOTAL PENALTIES:

CAA LAST PENALTY DATE:

CAA LAST PENALTY AMT:

CAA QTRS NONCMPL LAST 5 YRS:

CAA CURR COMPL:

CAA CURR HPV/SNC FLAG: N

CAA 3YR QRTL COMPL STATUS:



Copyright © 1990-2017 Environmental Data Management, Inc.

For further information please contact us at 800-368-7376

Use of this information is strictly limited by EDM's authorization agreement, acknowledged by our clients for each report.

USEPA ENFORCEMENT AND COMPLIANCE HISTORY

(ECHO)

Report Date: 1/25/2018

ECHO Page 3 of 3

CAA DAYS LAST INSPN:

CAA INFORMAL ENF ACTS LAST 5 YRS:

CAA FORMAL ENF ACTS LAST 5 YRS:

CAA DATE LAST FORMAL ACTION:

CLEAN WATER ACT INFO:

NPDES ID: FLR10ML74

CWA PERMIT TYPE: Minor

NAICS CODE:

SIC CODE:

CWA INSPS IN LAST 5 YRS:

CWA DAYS LAST INSPN:

CWA INFORMAL ENF ACTS LAST 5 YRS:

CWA FORMAL ENF ACTS LAST 5 YRS:

CWA DATE LAST FORMAL ACTION:

CWA TOTAL PENALTIES:

CWA LAST PENALTY DATE:

CWA LAST PENALTY AMT:

CWA QTRS NONCMPL LAST 5 YRS: 0

CWA CURR COMPL: No Violation

CWA CURR HPV/SNC FLAG: N

CWA 3YR QRTLTY COMPL STATUS:

CWA 3YR QTRS EFFL EXCEED:

RCRIS INFO:

RCRA ID:

RCRA PERMIT TYPE:

NAICS CODE:

RCRA INSPS IN LAST 5 YRS:

RCRA DAYS LAST EVAL:

RCRA INFORMAL ENF ACTS LAST 5 YRS:

RCRA FORMAL ENF ACTS LAST 5 YRS:

RCRA DATE LAST FORMAL ACTION:

RCRA TOTAL PENALTIES:

RCRA LAST PENALTY DATE:

RCRA LAST PENALTY AMT:

RCRA QTRS NONCMPL LAST 5 YRS:

RCRA CURR COMPL:

RCRA CURR HPV/SNC FLAG: N

RCRA 3YR QRTLTY COMPL STATU

SDWA INFO:

SDWA ID:

SDWA SYST TYPE:

SDWA INFORMAL ENF ACTS LAST 5 YRS:

SDWA FORMAL ENF ACTS LAST 5 YRS:

SDWA CURR COMPL:

SDWA CURR HPV/SNC FLAG: N

TRIS INFO:

TRIS ID:

TRIS TOTAL LBS ONSITE/OFFSITE:

TRIS LBS REL ONSITE:

TRIS LBS TXFR OFFSITE:

TRIS PAST RPTS?:

FED ENF INFO:

TOTAL FEC CASES 5 YRS:

FEC LAST DATE:

FEC TOTAL PENLTY:

GRN HOUSE GAS INFO:

GHG ID:

GHG EMISSIONS MT: N



Copyright © 1990-2017 Environmental Data Management, Inc.

For further information please contact us at 800-368-7376

Use of this information is strictly limited by EDM's authorization agreement, acknowledged by our clients for each report.

FDEP SITE INVESTIGATION SECTION SITES, FDEP CLEANUP SITES AND FDER SITES LIST

(STCERC)

Report Date: 1/25/2018

STCERC Page 1 of 1

FACILITY NAME AND LOCATION:

7-ELEVEN STORE #37652
2924 N 50TH ST
TAMPA, FL 33619 2318

MAP ID NUMBER:

Dist (Miles):

Direction:

133

STCERC

AGENCY SITE LAT/LON: 27.970128760188 -82.40216799990

[FDEP INFORMATION PORTAL ON LINE DOCUMENTS](#) (May Not Be Available For All Records)

FDEP SITE INVESTIGATION SECTION INFO:

SITE NO: 8624837

DISTRICT: SWD

ALT SITE NO:

FDEP CLEANUP SITES INFO:

FDEP CLEANUP NO: 51364921

CLEANUP SITES SOURCE: STCM

CLEANUP SITES SOURCE ID: 8624837

CLEANUP SITES COMMENTS: ACTIVE

CLEANUP SITES PGM AREA: TK

CLEANUP SITES CATEGORY: PETRO

CLEANUP SITES REMED STATUS: ACTIVE

FDER SITES LIST INFO:

SITE NUMBER:

PROJECT MGR:

STATUS:

LEAD UNIT:

ATTORNEY:

STATUS DATE:

SUPPORT UNIT:



Copyright © 1990-2017 Environmental Data Management, Inc.

For further information please contact us at 800-368-7376

Use of this information is strictly limited by EDM's authorization agreement, acknowledged by our clients for each report.

FDEP LEAKING UNDERGROUND STORAGE TANKS REPORT

(LUST)

Report Date: 1/25/2018

LUST Page 1 of 2

FACILITY ID NUMBER, NAME AND LOCATION

8624837
7-ELEVEN STORE #37652
2924 N 50TH ST
TAMPA, FL 33619-2318

OWNERSHIP INFO:

ACCOUNT OWNER
7-ELEVEN INC - GASOLINE CO
PO BOX 711 ATTN: FL REGION COM
DALLAS, TX 75221-711
(407)247-6750
COUNTY ID: 29 HILLSBOROUGH
AGCY LAT/LON(DMS): 27,58,12.4449 82,24,7.7926
FAC OPERATOR: JOHN MEYER
FAC TEL #: (904)501-6827

MAP ID NUMBER:

Dist (Miles):
Direction:

133

L
U
S
T

[FDEP INFORMATION PORTAL ON LINE DOCUMENTS](#) (May Not Be Available For All Records)

FAC STATUS: OPEN

FAC TYPE: A - Retail Station

SCORE 35

SCORE EFF DT: 5/17/2007

RANK: 8533

SCORE WHEN RANKED: 10

FAC CLNUP STATUS:

DISCHARGE INFORMATION

DISCHARGE DATE: 9/11/1988

Mapid: 133

INSPECTION DATE: 3/22/1989

CLEANUP WORK STATUS: INACTIVE

CLEANUP REQUIRED R - CLEANUP REQUIRED

CLEANUP COMBINED:

INFO SOURCE: E - EDI

DISCH CLNUP STATUS: 07/11/2016 RAP - RAP ONGOING

CONTAMINATED MEDIA?: SOIL: Y SUR WATER: N GR WATER: N MON WELL: N # DW WELLS CONTAMINATED: 0

POLLUTANT: D - Vehicular Diesel

GALLONS OTHER

CLEANUP INFORMATION

Mapid: 133

PGM ELIG OFF: PCTM1 - PETROLEUM CLEANUP TEAM 1

PGM ELIG SCORE: 35

PGM ELIG SCORE EFF DT: 5/17/2007

PGM ELIG R: 8533

ELIG STAT: E

ELIG STAT DT: 1/27/1992

APPL RCVD: 9/16/1988

LOI: 5/31/1991

ELIG LTR SNT: 1/27/1992

REDETERM: N

DEDUCT AMT:

DEDUCT PD TO DT: 0

COPAY AMT:

COPAY TO DT: 0

CAP AMT:

CLNUP PROG: E - EARLY DETECTION INCN

CLNUP OFF: PCTM1 - PETROLEUM CLEANUP TEAM 1

SITE ASSESSMENT

CLNP RESP: RP - RESPONSIBLE PARTY

FUND ELLIG: -

ACTUAL COMPLETION DATE: 11-29-1994

PAYMENT DATE:

ACTUAL COST:

REMEDIAL ACTION PLAN

CLEANUP RESP: RP - RESPONSIBLE PARTY

FUND ELLIG: -

ORDER APPRV DATE:

ACTUAL COMPL DATE:

PAYMENT DATE:

ACTUAL COST:

REMEDIAL ACTION

CLEANUP RESP: ST - STATE

FUND ELLIG: -

ACTUAL COST:

YEARS TO COMPL:

SITE REHABILITATION COMPLETION REPORT

ACTION TYPE: -

SUBMIT DATE:

REVIEW DATE:

ISSUE DATE:

COMPL STATUS: -

COMPL STATUS DT:

COMMENTS:

SOURCE REMOVAL

CLEANUP RESP: ST - STATE

FUND ELLIG: -

ACTUAL COMPLETION DATE:

FREE PRODUCT REMOVAL?(Y/N):

SOIL REMOVAL?(Y/N):

SOIL TONNAGE REMOVED:

SOIL TREATMENT?(Y/N):

OTHER TREATMENT?:

ALT PROC STATUS:

ALT PROC STATUS DT:

ALT PROC COMMENT:



Copyright © 1990-2017 Environmental Data Management, Inc.

For further information please contact us at 800-368-7376

Use of this information is strictly limited by EDM's authorization agreement, acknowledged by our clients for each report.

FDEP LEAKING UNDERGROUND STORAGE TANKS REPORT

(LUST)

Report Date: 1/25/2018

LUST Page 2 of 2

TANKS Data for LUST Sites:

FACILITY ID NUMBER, NAME AND LOCATION		OWNERSHIP INFORMATION		MAP ID NUMBER: 133	
8624837 7-ELEVEN STORE #37652 2924 N 50TH ST TAMPA, FL 33619		7-ELEVEN INC - GASOLINE CO PO BOX 711 ATTN: FL REGION COM DALLAS, TX 75221 CONTACT TEL #: (407) 247-6750 CONTACT: CATHY WISE JOHN MEYER (FACILITY TEL #: (904) 501-6827 COUNTY ID: 29 HILLSBOROUGH		Dist (Miles): Direction:	
FDEP INFORMATION PORTAL ON LINE DOCUMENTS (May Not Be Available For All Records)					
FAC STATUS: OPEN		FAC TYPE: Retail Station			
TANK #:	TANK VOL(GALS):	INST.DATE:	TANK CONTENTS:	TANK POSITION:	TANK STATUS (as of...)
1	10000	01-Jul-1984	Vehicular Diesel	UNDERGROUND	REMOVED 01-Mar-2006
CONSTRUCTION TYPE: STEEL/IMPRESSED CURRENT CP/SPILL CONTAINMENT BUCKET/FLOW SHUT OFF/TIGHT FILL PIPING TYPE: LEAK MONITORING: VISUAL INSPECT DISPENSER LINERS/MECHANICAL LINE LEAK DETECTOR/STATISTICAL INVENTORY RECONCILE					
TANK #:	TANK VOL(GALS):	INST.DATE:	TANK CONTENTS:	TANK POSITION:	TANK STATUS (as of...)
2	10000	01-Jul-1984	Unleaded Gas	UNDERGROUND	REMOVED 01-Mar-2006
CONSTRUCTION TYPE: STEEL/IMPRESSED CURRENT CP/SPILL CONTAINMENT BUCKET/FLOW SHUT OFF/TIGHT FILL PIPING TYPE: LEAK MONITORING: VISUAL INSPECT DISPENSER LINERS/MECHANICAL LINE LEAK DETECTOR/STATISTICAL INVENTORY RECONCILE					
TANK #:	TANK VOL(GALS):	INST.DATE:	TANK CONTENTS:	TANK POSITION:	TANK STATUS (as of...)
3	10000	01-Jul-1984	Unleaded Gas	UNDERGROUND	REMOVED 01-Mar-2006
CONSTRUCTION TYPE: STEEL/IMPRESSED CURRENT CP/SPILL CONTAINMENT BUCKET/FLOW SHUT OFF/TIGHT FILL PIPING TYPE: LEAK MONITORING: VISUAL INSPECT DISPENSER LINERS/MECHANICAL LINE LEAK DETECTOR/STATISTICAL INVENTORY RECONCILE					
TANK #:	TANK VOL(GALS):	INST.DATE:	TANK CONTENTS:	TANK POSITION:	TANK STATUS (as of...)
4	10000	01-Jul-1984	Unleaded Gas	UNDERGROUND	REMOVED 01-Mar-2006
CONSTRUCTION TYPE: STEEL/IMPRESSED CURRENT CP/SPILL CONTAINMENT BUCKET/FLOW SHUT OFF/TIGHT FILL PIPING TYPE: LEAK MONITORING: VISUAL INSPECT DISPENSER LINERS/MECHANICAL LINE LEAK DETECTOR/STATISTICAL INVENTORY RECONCILE					
TANK #:	TANK VOL(GALS):	INST.DATE:	TANK CONTENTS:	TANK POSITION:	TANK STATUS (as of...)
5	20000	01-Mar-2006	Unleaded Gas	UNDERGROUND	IN SERVICE 01-Mar-2006
CONSTRUCTION TYPE: FIBERGLASS-CLAD STEEL/DOUBLE WALL/SPILL CONTAINMENT BUCKET/FLOW SHUT OFF/TIGHT FILL PIPING TYPE: FIBERGLASS/DOUBLE WALL/PRESSURIZED PIPING SYSTEM/DISPENSER LINERS LEAK MONITORING: CONTINUOUS ELECTRONIC SENSING/VISUAL INSPECT DISPENSER LINERS/MONITOR DBL WALL TANK SPACE/MECHANICAL LINE LEAK DETECTOR/MONITOR DBL WALL PIPE SPACE					
TANK #:	TANK VOL(GALS):	INST.DATE:	TANK CONTENTS:	TANK POSITION:	TANK STATUS (as of...)
6	20000	01-Mar-2006	Unleaded Gas	UNDERGROUND	IN SERVICE 01-Mar-2006
CONSTRUCTION TYPE: FIBERGLASS-CLAD STEEL/DOUBLE WALL/COMPARTMENTED/SPILL CONTAINMENT BUCKET/FLOW SHUT OFF/TIGHT FILL PIPING TYPE: FIBERGLASS/DOUBLE WALL/PRESSURIZED PIPING SYSTEM/DISPENSER LINERS LEAK MONITORING: CONTINUOUS ELECTRONIC SENSING/ELECTRONIC MONITOR PIPE SUMPS/VISUAL INSPECT DISPENSER LINERS/MONITOR DBL WALL TANK SPACE/MECHANICAL LINE LEAK DETECTOR/MONITOR DBL WALL PIPE SPACE					

T
A
N
K
S



USEPA ENFORCEMENT AND COMPLIANCE HISTORY

(ECHO)

Report Date: 1/25/2018

ECHO Page 1 of 2

FRS ID NUMBER, NAME AND LOCATION:

110017860279
SHELL STATION #430
2924 N 50TH ST
TAMPA, FL 33619

EPA REG: 04
TRIBAL?: N
FED FAC?: N
COUNTY: HILLSBOROUGH
AGENCY LAT/LON: 27.97013/ -82.40171

MAP ID NUMBER:

Dist (Miles):
Direction:

133

ECHO

[ECHO ON LINE REPORTS](#) (May Not Be Available For All Records)

GENERAL FACILITY INFO:

AFS ID?: N
NPDES ID?: Y
SDWISID?: N
RCRAInfo ID?: N
TRIS ID?: N
GHG ID?: N
FAC SIC CODES:
FAC NAICS CODES:
TRIS REPORTER?:
FIPS CODE: 12057
HUC CODE: 03100206
AIR NAA?
WBD CODE:
CONG DIST: 14
CENSUS BLK: 12057003600102
MAJ FAC?:
ACTV PERM?:
% MINORITY WITHIN 3 MI: 82.994
POP /SQ MI WITHIN 3 MI: 2329.6
TRIBAL WITHIN 25 MI: Seminole Tribe of
Florida - 2.3 mile(s)

INSPS IN 5 YRS: 0
LAST INSP:
DAYS LAST INSP:
INFORMAL ENF ACTS LAST 5 YRS : 0
LAST INFORMAL ENF ACT :
FORMAL ENF ACTS LAST 5 YRS : 0
LAST FORMAL ENF ACT :
PENALTIES ASSESSED LAST 5 YRS : 0
TOTAL PENALTIES ASSESSED : 0
LAST PENALTY AMT :

QTRS NONCMPL LAST 5 YRS: 0
PGMS IN NONCOMPL: 0
CURR COMPL: No Violation
CURR IN SNC?: N
3YR QRTLY COMPL STATUS:

LAST EPA INSP:
LAST STATE INSP:
LAST FORMAL EPA ENF:
LAST FORMAL STATE ENF:
LAST INFORMAL EPA ENF:
LAST INFORMAL STATE ENF:
FAC FED AGENCY:
FAC IMP WATERS DISCHARGER:

CLEAN AIR ACT INFO:

ICIS AIR ID:
CAA PERMIT TYPE:
NAICS CODE:
SIC CODE:
CAA INSPS IN LAST 5 YRS:
CAA DAYS LAST INSPN:
CAA INFORMAL ENF ACTS LAST 5 YRS:
CAA FORMAL ENF ACTS LAST 5 YRS:
CAA DATE LAST FORMAL ACTION:

CAA TOTAL PENALTIES:
CAA LAST PENALTY DATE:
CAA LAST PENALTY AMT:
CAA QTRS NONCMPL LAST 5 YRS:

CAA CURR COMPL:
CAA CURR HPV/SNC FLAG: N
CAA 3YR QRTLY COMPL STATUS:

CLEAN WATER ACT INFO:

NPDES ID: FLG912347
CWA PERMIT TYPE: Minor
NAICS CODE:
SIC CODE:
CWA INSPS IN LAST 5 YRS:
CWA DAYS LAST INSPN:
CWA INFORMAL ENF ACTS LAST 5 YRS:
CWA FORMAL ENF ACTS LAST 5 YRS:
CWA DATE LAST FORMAL ACTION:

CWA TOTAL PENALTIES:
CWA LAST PENALTY DATE:
CWA LAST PENALTY AMT:
CWA QTRS NONCMPL LAST 5 YRS: 0

CWA CURR COMPL: No Violation
CWA CURR HPV/SNC FLAG: N
CWA 3YR QRTLY COMPL STATUS:
CWA 3YR QRTS EFFL EXCEED:

RCRIS INFO:

RCRA ID:

RCRA TOTAL PENALTIES:

RCRA CURR COMPL:



Copyright © 1990-2017 Environmental Data Management, Inc.

For further information please contact us at 800-368-7376

Use of this information is strictly limited by EDM's authorization agreement, acknowledged by our clients for each report.

USEPA ENFORCEMENT AND COMPLIANCE HISTORY

(ECHO)

Report Date: 1/25/2018

ECHO Page 2 of 2

RCRA PERMIT TYPE:	RCRA LAST PENALTY DATE:	RCRA CURR HPV/SNC FLAG: N
NAICS CODE:	RCRA LAST PENALTY AMT:	RCRA 3YR QRTL COMPL STATU
RCRA INSPS IN LAST 5 YRS:	RCRA QTRS NONCMPL LAST 5 YRS:	
RCRA DAYS LAST EVAL:		
# RCRA INFORMAL ENF ACTS LAST 5 YRS:		
# RCRA FORMAL ENF ACTS LAST 5 YRS:		
RCRA DATE LAST FORMAL ACTION:		

SDWA INFO:	TRIS INFO:	FED ENF INFO:
SDWA ID:	TRIS ID:	
SDWA SYST TYPE:	TRIS TOTAL LBS ONSITE/OFFSITE:	TOTAL FEC CASES 5 YRS:
# SDWA INFORMAL ENF ACTS LAST 5 YRS:	TRIS LBS REL ONSITE:	FEC LAST DATE:
# SDWA FORMAL ENF ACTS LAST 5 YRS:	TRIS LBS TXFR OFFSITE:	FEC TOTAL PENLTY:
SDWA CURR COMPL:	TRIS PAST RPTS?:	
SDWA CURR HPV/SNC FLAG: N		
GRN HOUSE GAS INFO: GHG ID:	GHG EMISSIONS MT: N	



Copyright © 1990-2017 Environmental Data Management, Inc.

For further information please contact us at 800-368-7376

Use of this information is strictly limited by EDM's authorization agreement, acknowledged by our clients for each report.

FDEP SITE INVESTIGATION SECTION SITES, FDEP CLEANUP SITES AND FDER SITES LIST

(STCERC)

Report Date: 1/25/2018

STCERC Page 1 of 1

FACILITY NAME AND LOCATION:

POPEYE'S CHICKEN-FORMER
2702 N 50TH ST
TAMPA, FL 33605

MAP ID NUMBER:

Dist (Miles):

Direction:

134

STCERC

AGENCY SITE LAT/LON: 27.967069066477 -82.40212561325

[FDEP INFORMATION PORTAL ON LINE DOCUMENTS](#) (May Not Be Available For All Records)

FDEP SITE INVESTIGATION SECTION INFO:

SITE NO: 9402013

DISTRICT: SWD

ALT SITE NO:

FDEP CLEANUP SITES INFO:

FDEP CLEANUP NO: 51369840

CLEANUP SITES SOURCE: STCM

CLEANUP SITES SOURCE ID: 9402013

CLEANUP SITES COMMENTS: PENDING

CLEANUP SITES PGM AREA: TK

CLEANUP SITES CATEGORY: PETRO

CLEANUP SITES REMED STATUS: PENDING

FDER SITES LIST INFO:

SITE NUMBER:

PROJECT MGR:

STATUS:

LEAD UNIT:

ATTORNEY:

STATUS DATE:

SUPPORT UNIT:



Copyright © 1990-2017 Environmental Data Management, Inc.

For further information please contact us at 800-368-7376

Use of this information is strictly limited by EDM's authorization agreement, acknowledged by our clients for each report.

FDEP SITE INVESTIGATION SECTION SITES, FDEP CLEANUP SITES AND FDER SITES LIST

(STCERC)

Report Date: 1/25/2018

STCERC Page 1 of 1

FACILITY NAME AND LOCATION:

GIANT #3617
2901 N 50TH ST
TAMPA, FL 33619 2317

MAP ID NUMBER:

Dist (Miles):

Direction:

135

STCERC

AGENCY SITE LAT/LON: 27.969713514502 -82.4012978273

[FDEP INFORMATION PORTAL ON LINE DOCUMENTS](#) (May Not Be Available For All Records)

FDEP SITE INVESTIGATION SECTION INFO:

SITE NO: 8625000

DISTRICT: SWD

ALT SITE NO:

FDEP CLEANUP SITES INFO:

FDEP CLEANUP NO: 51364837

CLEANUP SITES SOURCE: STCM

CLEANUP SITES SOURCE ID: 8625000

CLEANUP SITES COMMENTS: ACTIVE

CLEANUP SITES PGM AREA: TK

CLEANUP SITES CATEGORY: PETRO

CLEANUP SITES REMED STATUS: ACTIVE

FDER SITES LIST INFO:

SITE NUMBER:

PROJECT MGR:

STATUS:

LEAD UNIT:

ATTORNEY:

STATUS DATE:

SUPPORT UNIT:



Copyright © 1990-2017 Environmental Data Management, Inc.

For further information please contact us at 800-368-7376

Use of this information is strictly limited by EDM's authorization agreement, acknowledged by our clients for each report.

FDEP LEAKING UNDERGROUND STORAGE TANKS REPORT

(LUST)

Report Date: 1/25/2018

LUST Page 1 of 4

FACILITY ID NUMBER, NAME AND LOCATION

8625000
GIANT #3617
2901 N 50TH ST
TAMPA, FL 33619-2317

OWNERSHIP INFO:

ACCOUNT OWNER
GIANT OIL INC
1806 N FRANKLIN ST ATTN: STORAG
TAMPA, FL 33602-
(813)740-0422
COUNTY ID: 29 HILLSBOROUGH
AGCY LAT/LON(DMS): 27,58,10.95 82,24,4.66
FAC OPERATOR: NICK REFAIE
FAC TEL #: (813)784-1268

MAP ID NUMBER:

Dist (Miles):
Direction:

135

L
U
S
T

[FDEP INFORMATION PORTAL ON LINE DOCUMENTS](#) (May Not Be Available For All Records)

FAC STATUS: OPEN

FAC TYPE: A - Retail Station

SCORE 30

SCORE EFF DT: 1/6/1998

RANK:

SCORE WHEN RANKED:

FAC CLNUP STATUS:

DISCHARGE INFORMATION

DISCHARGE DATE: 12/27/1988

Mapid: 135

INSPECTION DATE: 5/18/1990

CLEANUP WORK STATUS: INACTIVE

CLEANUP REQUIRED R - CLEANUP REQUIRED

CLEANUP COMBINED:

INFO SOURCE: E - EDI

DISCH CLNUP STATUS: 09/23/1992 RA - RA ONGOING

CONTAMINATED MEDIA?: SOIL: N SUR WATER: N GR WATER: Y MON WELL: Y # DW WELLS CONTAMINATED: 0

POLLUTANT: P - Generic Gasoline

GALLONS OTHER

CLEANUP INFORMATION

Mapid: 135

PGM ELIG OFF: PCLP29 - HILLSBOROUGH ENVIRONMENTAL PROTECTION COMMISSION

PGM ELIG SCORE: 30

PGM ELIG SCORE EFF DT: 1/6/1998

PGM ELIG R

ELIG STAT: P

ELIG STAT DT: 10/30/199

APPL RCVD: 12/30/1988

LOI: 9/23/1991

ELIG LTR SNT: 10/30/1991

REDETERM: N

DEDUCT AMT:

DEDUCT PD TO DT: 0

COPAY AMT:

COPAY TO DT: 0

CAP AMT:

CLNUP PROG: E - EARLY DETECTION INCEN

CLNUP OFF: PCLP29 - HILLSBOROUGH ENVIRONMENTAL PROTECTION COMMISSION

SITE ASSESSMENT

CLNP RESP: RP - RESPONSIBLE PARTY

FUND ELLIG: -

ACTUAL COMPLETION DATE: 03-26-1992

PAYMENT DATE:

ACTUAL COST: \$43,352.23

REMEDIAL ACTION PLAN

CLEANUP RESP: RP - RESPONSIBLE PARTY

FUND ELLIG: -

ORDER APPRV DATE: 4/13/1992

ACTUAL COMPL DATE: 04-13-1992

PAYMENT DATE:

ACTUAL COST:

REMEDIAL ACTION

CLEANUP RESP: RP - RESPONSIBLE PARTY

FUND ELLIG: -

ACTUAL COST:

YEARS TO COMPL: 3

SITE REHABILITATION COMPLETION REPORT

ACTION TYPE: -

SUBMIT DATE:

REVIEW DATE:

ISSUE DATE:

COMPL STATUS: -

COMPL STATUS DT:

COMMENTS:

SOURCE REMOVAL

CLEANUP RESP: ST - STATE

FUND ELLIG: -

ACTUAL COMPLETION DATE:

FREE PRODUCT REMOVAL?(Y/N):

SOIL REMOVAL?(Y/N):

SOIL TONNAGE REMOVED:

SOIL TREATMENT?(Y/N):

OTHER TREATMENT?:

ALT PROC STATUS:

ALT PROC STATUS DT:

ALT PROC COMMENT:



Copyright © 1990-2017 Environmental Data Management, Inc.

For further information please contact us at 800-368-7376

Use of this information is strictly limited by EDM's authorization agreement, acknowledged by our clients for each report.

FDEP LEAKING UNDERGROUND STORAGE TANKS REPORT

(LUST)

Report Date: 1/25/2018

LUST Page 2 of 4

DISCHARGE INFORMATION

DISCHARGE DATE: 10/11/2004

Mapid: 135

INSPECTION DATE:

CLEANUP WORK STATUS: COMPLETED

CLEANUP REQUIRED: N - NO CLEANUP REQUIRED

CLEANUP COMBINED:

INFO SOURCE: D - DISCHARGE NOTIFICATION

DISCH CLNUP STATUS: 10/25/2005 NREQ - CLEANUP NOT REQUIRED

CONTAMINATED MEDIA?: SOIL:

SUR WATER:

GR WATER:

MON WELL:

DW WELLS CONTAMINATED:

POLLUTANT: B - UNLEADED GAS

GALLONS

OTHER

CLEANUP INFORMATION

Mapid: 135

PGM ELIG OFF:

PGM ELIG SCORE:

PGM ELIG SCORE EFF DT:

PGM ELIG R

ELIG STAT:

ELIG STAT DT:

APPL RCVD:

LOI:

ELIG LTR SNT:

REDETERM:

DEDUCT AMT:

DEDUCT PD TO DT:

COPAY AMT:

COPAY TO DT:

CAP AMT:

CLNUP PROG:

CLNUP OFF: -

SITE ASSESSMENT

CLNP RESP: -

FUND ELLIG: -

ACTUAL COMPLETION DATE:

PAYMENT DATE:

ACTUAL COST:

REMEDIAL ACTION PLAN

CLEANUP RESP: -

FUND ELLIG: -

ORDER APPRV DATE:

ACTUAL COMPL DATE:

PAYMENT DATE:

ACTUAL COST:

REMEDIAL ACTION

CLEANUP RESP: -

FUND ELLIG: -

ACTUAL COST:

YEARS TO COMPL:

SITE REHABILITATION COMPLETION REPORT

ACTION TYPE: -

SUBMIT DATE:

REVIEW DATE:

ISSUE DATE:

COMPL STATUS: -

COMPL STATUS DT:

COMMENTS:

SOURCE REMOVAL

CLEANUP RESP: -

FUND ELLIG: -

ACTUAL COMPLETION DATE:

FREE PRODUCT REMOVAL?(Y/N):

SOIL REMOVAL? (Y/N):

SOIL TONNAGE REMOVED:

SOIL TREATMENT?(Y/N):

OTHER TREATMENT?:

ALT PROC STATUS:

ALT PROC STATUS DT:

ALT PROC COMMENT:



Copyright © 1990-2017 Environmental Data Management, Inc.

For further information please contact us at 800-368-7376

Use of this information is strictly limited by EDM's authorization agreement, acknowledged by our clients for each report.

FDEP LEAKING UNDERGROUND STORAGE TANKS REPORT

(LUST)

Report Date: 1/25/2018

LUST Page 3 of 4

TANKS Data for LUST Sites:

FACILITY ID NUMBER, NAME AND LOCATION		OWNERSHIP INFORMATION		MAP ID NUMBER: 135	
8625000 GIANT #3617 2901 N 50TH ST TAMPA, FL 33619		GIANT OIL INC 1806 N FRANKLIN ST ATTN: STORAG TAMPA, FL 33602 CONTACT TEL #: (813) 740-0422 CONTACT: BARBARA WHITTAKER FACILITY TEL #: (813) 784-1268 COUNTY ID: 29 HILLSBOROUGH		Dist (Miles): Direction:	
FDEP INFORMATION PORTAL ON LINE DOCUMENTS (May Not Be Available For All Records)					
FAC STATUS: OPEN		FAC TYPE: Retail Station			
TANK #:	TANK VOL(GALS):	INST.DATE:	TANK CONTENTS:	TANK POSITION:	TANK STATUS (as of...)
1A	3000	01-Aug-1982	Leaded Gas	UNDERGROUND	REMOVED
CONSTRUCTION TYPE: BALL CHECK VALVE/STEEL PIPING TYPE: LEAK MONITORING: MANUALLY SAMPLED WELLS/MECHANICAL LINE LEAK DETECTOR					
TANK #:	TANK VOL(GALS):	INST.DATE:	TANK CONTENTS:	TANK POSITION:	TANK STATUS (as of...)
1B	3000	01-Aug-1982	Leaded Gas	UNDERGROUND	REMOVED
CONSTRUCTION TYPE: BALL CHECK VALVE/STEEL PIPING TYPE: LEAK MONITORING: MANUALLY SAMPLED WELLS/MECHANICAL LINE LEAK DETECTOR					
TANK #:	TANK VOL(GALS):	INST.DATE:	TANK CONTENTS:	TANK POSITION:	TANK STATUS (as of...)
1R1	10000	01-Jul-1987	Unleaded Gas	UNDERGROUND	REMOVED 31-Jan-1991
CONSTRUCTION TYPE: BALL CHECK VALVE/FIBERGLASS PIPING TYPE: LEAK MONITORING: MANUALLY SAMPLED WELLS					
TANK #:	TANK VOL(GALS):	INST.DATE:	TANK CONTENTS:	TANK POSITION:	TANK STATUS (as of...)
2A	3000	01-Aug-1982	Unleaded Gas	UNDERGROUND	REMOVED
CONSTRUCTION TYPE: BALL CHECK VALVE/STEEL PIPING TYPE: LEAK MONITORING: MANUALLY SAMPLED WELLS/MECHANICAL LINE LEAK DETECTOR					
TANK #:	TANK VOL(GALS):	INST.DATE:	TANK CONTENTS:	TANK POSITION:	TANK STATUS (as of...)
2B	3000	01-Aug-1982	Unleaded Gas	UNDERGROUND	REMOVED
CONSTRUCTION TYPE: BALL CHECK VALVE/STEEL PIPING TYPE: LEAK MONITORING: MANUALLY SAMPLED WELLS/MECHANICAL LINE LEAK DETECTOR					
TANK #:	TANK VOL(GALS):	INST.DATE:	TANK CONTENTS:	TANK POSITION:	TANK STATUS (as of...)
2R1	10000	01-Jul-1987	Unleaded Gas	UNDERGROUND	REMOVED 31-Jan-1991
CONSTRUCTION TYPE: BALL CHECK VALVE/FIBERGLASS PIPING TYPE: LEAK MONITORING: MANUALLY SAMPLED WELLS					

T
A
N
K
S



Copyright © 1990-2017 Environmental Data Management, Inc.
For further information please contact us at 800-368-7376

Use of this information is strictly limited by EDM's authorization agreement, acknowledged by our clients for each report.

FDEP LEAKING UNDERGROUND STORAGE TANKS REPORT

(LUST)

Report Date: 1/25/2018

LUST Page 4 of 4

TANK #:	TANK VOL(GALS):	INST.DATE:	TANK CONTENTS:	TANK POSITION:	TANK STATUS (as of...)
3A	3000	01-Aug-1982	Unleaded Gas	UNDERGROUND	REMOVED

CONSTRUCTION TYPE: BALL CHECK VALVE/STEEL

PIPING TYPE:

LEAK MONITORING: MANUALLY SAMPLED WELLS/MECHANICAL LINE LEAK DETECTOR

TANK #:	TANK VOL(GALS):	INST.DATE:	TANK CONTENTS:	TANK POSITION:	TANK STATUS (as of...)
3B	3000	01-Aug-1982	Unleaded Gas	UNDERGROUND	REMOVED

CONSTRUCTION TYPE: BALL CHECK VALVE/STEEL

PIPING TYPE:

LEAK MONITORING: MANUALLY SAMPLED WELLS/MECHANICAL LINE LEAK DETECTOR

TANK #:	TANK VOL(GALS):	INST.DATE:	TANK CONTENTS:	TANK POSITION:	TANK STATUS (as of...)
3R1	10000	01-Jul-1987	Unleaded Gas	UNDERGROUND	REMOVED 31-Jan-1991

CONSTRUCTION TYPE: BALL CHECK VALVE/FIBERGLASS

PIPING TYPE:

LEAK MONITORING: MANUALLY SAMPLED WELLS

TANK #:	TANK VOL(GALS):	INST.DATE:	TANK CONTENTS:	TANK POSITION:	TANK STATUS (as of...)
4	550	01-Jul-1982	Waste Oil	UNDERGROUND	REMOVED

CONSTRUCTION TYPE: STEEL

PIPING TYPE:

LEAK MONITORING: NOT REQUIRED

TANK #:	TANK VOL(GALS):	INST.DATE:	TANK CONTENTS:	TANK POSITION:	TANK STATUS (as of...)
4R1	550	01-Jul-1987	Waste Oil	UNDERGROUND	REMOVED 31-Jan-1991

CONSTRUCTION TYPE: BALL CHECK VALVE/STEEL

PIPING TYPE:

LEAK MONITORING: MANUALLY SAMPLED WELLS

TANK #:	TANK VOL(GALS):	INST.DATE:	TANK CONTENTS:	TANK POSITION:	TANK STATUS (as of...)
5	10000	01-Aug-2006	Unleaded Gas	UNDERGROUND	IN SERVICE 01-Aug-2007

CONSTRUCTION TYPE: BALL CHECK VALVE/FIBERGLASS-CLAD STEEL/DOUBLE WALL/SPILL CONTAINMENT BUCKET/FLOW SHUT OFF/TIGHT FILL

PIPING TYPE: FIBERGLASS/DOUBLE WALL/PRESSURIZED PIPING SYSTEM/DISPENSER LINERS

LEAK MONITORING: VISUAL INSPECT PIPE SUMPS/ELECTRONIC MONITOR PIPE SUMPS/VISUAL INSPECT DISPENSER LINERS/ELECTRONIC MONITOR DISPENSER LINERS/MONITOR DBL WALL TANK SPACE/MECHANICAL LINE LEAK DETECTOR

TANK #:	TANK VOL(GALS):	INST.DATE:	TANK CONTENTS:	TANK POSITION:	TANK STATUS (as of...)
6	10000	01-Aug-2006	Unleaded Gas	UNDERGROUND	IN SERVICE 01-Aug-2007

CONSTRUCTION TYPE: BALL CHECK VALVE/FIBERGLASS-CLAD STEEL/DOUBLE WALL/SPILL CONTAINMENT BUCKET/FLOW SHUT OFF/TIGHT FILL

PIPING TYPE: FIBERGLASS/DOUBLE WALL/PRESSURIZED PIPING SYSTEM/DISPENSER LINERS

LEAK MONITORING: VISUAL INSPECT PIPE SUMPS/ELECTRONIC MONITOR PIPE SUMPS/VISUAL INSPECT DISPENSER LINERS/ELECTRONIC MONITOR DISPENSER LINERS/MONITOR DBL WALL TANK SPACE/MECHANICAL LINE LEAK DETECTOR

TANK #:	TANK VOL(GALS):	INST.DATE:	TANK CONTENTS:	TANK POSITION:	TANK STATUS (as of...)
7	10000	01-Aug-2006	Vehicle Diesel	UNDERGROUND	IN SERVICE 01-Aug-2007

CONSTRUCTION TYPE: BALL CHECK VALVE/FIBERGLASS-CLAD STEEL/DOUBLE WALL/SPILL CONTAINMENT BUCKET/FLOW SHUT OFF/TIGHT FILL

PIPING TYPE: FIBERGLASS/DOUBLE WALL/PRESSURIZED PIPING SYSTEM/DISPENSER LINERS

LEAK MONITORING: VISUAL INSPECT PIPE SUMPS/ELECTRONIC MONITOR PIPE SUMPS/VISUAL INSPECT DISPENSER LINERS/ELECTRONIC MONITOR DISPENSER LINERS/MONITOR DBL WALL TANK SPACE/MECHANICAL LINE LEAK DETECTOR



Copyright © 1990-2017 Environmental Data Management, Inc.

For further information please contact us at 800-368-7376

Use of this information is strictly limited by EDM's authorization agreement, acknowledged by our clients for each report.

USEPA RESOURCE CONSERVATION AND RECOVERY ACT INFORMATION (RCRAInfo)

(NONTSD)

Report Date: 1/25/2018

NONTSD Page 1 of 1

FACILITY ID NUMBER, NAME AND LOCATION

FLD984185710
RADIANT OIL
2605 N 50TH ST
TAMPA, FL 33619-2743

[EPA ENVIROFACTS ON LINE REPORT](#) (May Not Be Available For All Records)

CONTACT INFORMATION:

PO BOX 4552
HOUSTON TX 77210-4552
Contact: CAROLYN JONES
Contact Telephone: 713-656-9075
Contact Email:
Agency Lat - Lon: 27966316 82401178

MAP ID NUMBER:

Dist (Miles):
Direction:

136

N
O
N
T
S
D

RCRIS INFORMATION

NOTIFICATION DATE: 3/28/2000 SOURCE: NOTIFICATION

TSD?: NOT A TSD, VERIFIED
GEN STATUS(Fed): CONDITIONALLY EXEMPT SQG(
GEN STATUS(State): CONDITIONALLY EXEMPT SQG(<100 KG PER MONTH)
MIXED WSTE GEN?: N
IMPORTER?: N
OFFSITE RECPT?: N
TRANSPORTER?: NOT A TRANSPORTER, VERIFIED
XFER FAC?: N
SHRT TRM GEN?: N
RECYCLER?: N
NON-NOTIFIER?:

UNIV WST DEST?: N
ON SITE BURNER?: N
FURNACE?: N
UNDGRND INJ?: NO UNDERGROUND INJECT
UO BURNER?: N
UO PROC?: N
UO RECY?: N
UO TRANS?: N
UO XFER?: N
UO MRKT BRN?: N
UO SPEC MRKT?: N

FACILITY ID NUMBER, NAME AND LOCATION

FLTMP9002540
EXXON COMPANY USA RS #4-9122
2605 N 50TH & COLUMBUS
TAMPA, FL 33619

[EPA ENVIROFACTS ON LINE REPORT](#) (May Not Be Available For All Records)

CONTACT INFORMATION:

Contact:
Contact Telephone:
Contact Email:
Agency Lat - Lon:

MAP ID NUMBER:

Dist (Miles):
Direction:

136

N
O
N
T
S
D

RCRIS INFORMATION

NOTIFICATION DATE: 12/7/1990 SOURCE: EPA INSPECTION

TSD?: NOT A TSD, VERIFIED
GEN STATUS(Fed): CONDITIONALLY EXEMPT SQG(
GEN STATUS(State): NOT A GENERATOR-VERIFIED
MIXED WSTE GEN?: N
IMPORTER?: N
OFFSITE RECPT?: N
TRANSPORTER?: NOT A TRANSPORTER, VERIFIED
XFER FAC?: N
SHRT TRM GEN?: Y
RECYCLER?: N
NON-NOTIFIER?:

UNIV WST DEST?: N
ON SITE BURNER?: N
FURNACE?: N
UNDGRND INJ?: NO UNDERGROUND INJECT
UO BURNER?: N
UO PROC?: N
UO RECY?: N
UO TRANS?: N
UO XFER?: N
UO MRKT BRN?: N
UO SPEC MRKT?: N



FDEP SITE INVESTIGATION SECTION SITES, FDEP CLEANUP SITES AND FDER SITES LIST

(STCERC)

Report Date: 1/25/2018

STCERC Page 1 of 1

FACILITY NAME AND LOCATION:

MAP ID NUMBER:

136

STCERC

-HISTORICAL ENTRY-

7-ELEVEN STORE #37662
2605 N 50TH ST
TAMPA, FL 33619

Dist (Miles):

Direction:

AGENCY SITE LAT/LON: 27.966344319081 -82.40113857803

[FDEP INFORMATION PORTAL ON LINE DOCUMENTS](#) (May Not Be Available For All Records)

FDEP SITE INVESTIGATION SECTION INFO:

SITE NO: 8625560

DISTRICT: SWD

ALT SITE NO:

FDEP CLEANUP SITES INFO:

FDEP CLEANUP NO: 49841371

CLEANUP SITES SOURCE: STCM

CLEANUP SITES SOURCE ID: 8625560

CLEANUP SITES COMMENTS: ACTIVE

CLEANUP SITES PGM AREA: TK

CLEANUP SITES CATEGORY: PETRO

CLEANUP SITES REMED STATUS: ACTIVE

FDER SITES LIST INFO:

SITE NUMBER:

PROJECT MGR:

STATUS:

LEAD UNIT:

ATTORNEY:

STATUS DATE:

SUPPORT UNIT:



Copyright © 1990-2017 Environmental Data Management, Inc.

For further information please contact us at 800-368-7376

Use of this information is strictly limited by EDM's authorization agreement, acknowledged by our clients for each report.

FDEP LEAKING UNDERGROUND STORAGE TANKS REPORT

(LUST)

Report Date: 1/25/2018

LUST Page 1 of 5

FACILITY ID NUMBER, NAME AND LOCATION

8625560
7-ELEVEN STORE #37662
2605 N 50TH ST
TAMPA, FL 33619-

OWNERSHIP INFO:

ACCOUNT OWNER
7-ELEVEN INC - GASOLINE CO
PO BOX 711 ATTN: FL REGION COM
DALLAS, TX 75221-711
(407)247-6750
COUNTY ID: 29 HILLSBOROUGH
AGCY LAT/LON(DMS): 27,57,58.8209 82,24,4.0867
FAC OPERATOR: JOHN MEYER
FAC TEL #: (904)501-6827

MAP ID NUMBER:

Dist (Miles):
Direction:

136

L
U
S
T

[FDEP INFORMATION PORTAL ON LINE DOCUMENTS](#) (May Not Be Available For All Records)

FAC STATUS: OPEN

FAC TYPE: A - Retail Station

SCORE

SCORE EFF DT: 8/3/2012

RANK:

SCORE WHEN RANKED:

FAC CLNUP STATUS:

DISCHARGE INFORMATION

DISCHARGE DATE: 9/26/1986

Mapid: 136

INSPECTION DATE: 1/21/1987

CLEANUP WORK STATUS: COMPLETED

CLEANUP REQUIRED: R - CLEANUP REQUIRED

CLEANUP COMBINED:

INFO SOURCE: E - EDI

DISCH CLNUP STATUS: 12/01/1994 SRCR - SRCR COMPLETE

CONTAMINATED MEDIA?: SOIL: Y SUR WATER: N GR WATER: Y MON WELL: Y # DW WELLS CONTAMINATED: 0

POLLUTANT: D - Vehicular Diesel

GALLONS

OTHER

CLEANUP INFORMATION

Mapid: 136

PGM ELIG OFF: PCLP29 - HILLSBOROUGH ENVIRONMENTAL PROTECTION COMMISSION

PGM ELIG SCORE:

PGM ELIG SCORE EFF DT: 8/3/2012

PGM ELIG R

ELIG STAT: E

ELIG STAT DT: 4/7/1988

APPL RCVD: 9/26/1986

LOI: 9/26/1986

ELIG LTR SNT: 4/7/1988

REDETERM: N

DEDUCT AMT:

DEDUCT PD TO DT: 0

COPAY AMT:

COPAY TO DT: 0

CAP AMT:

CLNUP PROG: E - EARLY DETECTION INCN

CLNUP OFF: PCLP29 - HILLSBOROUGH ENVIRONMENTAL PROTECTION COMMISSION

SITE ASSESSMENT

CLNP RESP: RP - RESPONSIBLE PARTY

FUND ELLIG: -

ACTUAL COMPLETION DATE: 01-21-1992

PAYMENT DATE: 10-19-1990

ACTUAL COST:

REMEDIAL ACTION PLAN

CLEANUP RESP: RP - RESPONSIBLE PARTY

FUND ELLIG: -

ORDER APPRV DATE: 2/8/1993

ACTUAL COMPL DATE: 02-08-1993

PAYMENT DATE:

ACTUAL COST:

REMEDIAL ACTION

CLEANUP RESP: RP - RESPONSIBLE PARTY

FUND ELLIG: -

ACTUAL COST:

YEARS TO COMPL:

SITE REHABILITATION COMPLETION REPORT

ACTION TYPE: SRCR - SITE REHABILITATION COMPLETION REPORT

SUBMIT DATE: 09-21-1994

REVIEW DATE: 11-16-1994

ISSUE DATE: 12-01-1994

COMPL STATUS: A - APPROVED

COMPL STATUS DT: 12-01-1994

COMMENTS:

SOURCE REMOVAL

CLEANUP RESP: RP - RESPONSIBLE PARTY

FUND ELLIG: -

ACTUAL COMPLETION DATE:

FREE PRODUCT REMOVAL?(Y/N):

SOIL REMOVAL?(Y/N): Y

SOIL TONNAGE REMOVED:

SOIL TREATMENT?(Y/N):

OTHER TREATMENT?:

ALT PROC STATUS:

ALT PROC STATUS DT:

ALT PROC COMMENT:



Copyright © 1990-2017 Environmental Data Management, Inc.

For further information please contact us at 800-368-7376

Use of this information is strictly limited by EDM's authorization agreement, acknowledged by our clients for each report.

FDEP LEAKING UNDERGROUND STORAGE TANKS REPORT

(LUST)

Report Date: 1/25/2018

LUST Page 2 of 5

DISCHARGE INFORMATION

DISCHARGE DATE: 10/17/2011

Mapid: 136

INSPECTION DATE:

CLEANUP WORK STATUS: COMPLETED

CLEANUP REQUIRED: R - CLEANUP REQUIRED

CLEANUP COMBINED:

INFO SOURCE: C - CLOSURE REPORT

DISCH CLNUP STATUS: 04/19/2013 SRCR - SRCR COMPLETE

CONTAMINATED MEDIA?: SOIL: N SUR WATER: N GR WATER: Y MON WELL: N # DW WELLS CONTAMINATED:

POLLUTANT: B - Unleaded Gas

GALLONS OTHER

CLEANUP INFORMATION

Mapid: 136

PGM ELIG OFF:

PGM ELIG SCORE:

PGM ELIG SCORE EFF DT:

PGM ELIG R

ELIG STAT:

ELIG STAT DT:

APPL RCVD:

LOI:

ELIG LTR SNT:

REDETERM:

DEDUCT AMT:

DEDUCT PD TO DT:

COPAY AMT:

COPAY TO DT:

CAP AMT:

CLNUP PROG:

CLNUP OFF: PCLP29 - HILLSBOROUGH ENVIRONMENTAL PROTECTION COMMISSION

SITE ASSESSMENT

CLNP RESP: -

FUND ELLIG: -

ACTUAL COMPLETION DATE:

PAYMENT DATE:

ACTUAL COST:

REMEDIAL ACTION PLAN

CLEANUP RESP: -

FUND ELLIG: -

ORDER APPRV DATE:

ACTUAL COMPL DATE:

PAYMENT DATE:

ACTUAL COST:

REMEDIAL ACTION

CLEANUP RESP: -

FUND ELLIG: -

ACTUAL COST:

YEARS TO COMPL: 0

SITE REHABILITATION COMPLETION REPORT

ACTION TYPE: SRCR - SITE REHABILITATION COMPLETION REPORT

SUBMIT DATE: 02-20-2013

REVIEW DATE: 03-12-2013

ISSUE DATE: 04-19-2013

COMPL STATUS: A - APPROVED

COMPL STATUS DT: 03-18-2013

COMMENTS:

SOURCE REMOVAL

CLEANUP RESP: -

FUND ELLIG: -

ACTUAL COMPLETION DATE:

FREE PRODUCT REMOVAL?(Y/N):

SOIL REMOVAL? (Y/N):

SOIL TONNAGE REMOVED:

SOIL TREATMENT?(Y/N):

OTHER TREATMENT?:

ALT PROC STATUS:

ALT PROC STATUS DT:

ALT PROC COMMENT:



FDEP LEAKING UNDERGROUND STORAGE TANKS REPORT

(LUST)

Report Date: 1/25/2018

LUST Page 3 of 5

DISCHARGE INFORMATION

DISCHARGE DATE: 1/2/2016

Mapid: 136

INSPECTION DATE:

CLEANUP WORK STATUS: COMPLETED

CLEANUP REQUIRED: R - CLEANUP REQUIRED

CLEANUP COMBINED:

INFO SOURCE: D - DISCHARGE NOTIFICATION

DISCH CLNUP STATUS: 08/08/2017 NFA - NFA COMPLETE

CONTAMINATED MEDIA?: SOIL: Y SUR WATER: N GR WATER: Y MON WELL: N # DW WELLS CONTAMINATED:

POLLUTANT: B - Unleaded Gas

GALLONS OTHER

CLEANUP INFORMATION

Mapid: 136

PGM ELIG OFF:

PGM ELIG SCORE:

PGM ELIG SCORE EFF DT:

PGM ELIG R

ELIG STAT:

ELIG STAT DT:

APPL RCVD:

LOI:

ELIG LTR SNT:

REDETERM:

DEDUCT AMT:

DEDUCT PD TO DT:

COPAY AMT:

COPAY TO DT:

CAP AMT:

CLNUP PROG:

CLNUP OFF: PCLP29 - HILLSBOROUGH ENVIRONMENTAL PROTECTION COMMISSION

SITE ASSESSMENT

CLNP RESP: -

FUND ELLIG: -

ACTUAL COMPLETION DATE:

PAYMENT DATE:

ACTUAL COST:

REMEDIAL ACTION PLAN

CLEANUP RESP: -

FUND ELLIG: -

ORDER APPRV DATE:

ACTUAL COMPL DATE:

PAYMENT DATE:

ACTUAL COST:

REMEDIAL ACTION

CLEANUP RESP: -

FUND ELLIG: -

ACTUAL COST:

YEARS TO COMPL: 0

SITE REHABILITATION COMPLETION REPORT

ACTION TYPE: NFA - NO FURTHER ACTION

SUBMIT DATE: 03-21-2017

REVIEW DATE: 06-05-2017

ISSUE DATE: 08-08-2017

COMPL STATUS: A - APPROVED

COMPL STATUS DT: 06-05-2017

COMMENTS:

SOURCE REMOVAL

CLEANUP RESP: -

FUND ELLIG: -

ACTUAL COMPLETION DATE:

FREE PRODUCT REMOVAL?(Y/N):

SOIL REMOVAL? (Y/N):

SOIL TONNAGE REMOVED:

SOIL TREATMENT?(Y/N):

OTHER TREATMENT?:

ALT PROC STATUS:

ALT PROC STATUS DT:

ALT PROC COMMENT:



FDEP LEAKING UNDERGROUND STORAGE TANKS REPORT

(LUST)

Report Date: 1/25/2018

LUST Page 4 of 5

TANKS Data for LUST Sites:

FACILITY ID NUMBER, NAME AND LOCATION		OWNERSHIP INFORMATION		MAP ID NUMBER: 136	
8625560 7-ELEVEN STORE #37662 2605 N 50TH ST TAMPA, FL 33619		7-ELEVEN INC - GASOLINE CO PO BOX 711 ATTN: FL REGION COM DALLAS, TX 75221 CONTACT TEL #: (407) 247-6750 CONTACT: CATHY WISE JOHN MEYER (FACILITY TEL #: (904) 501-6827 COUNTY ID: 29 HILLSBOROUGH		Dist (Miles): Direction:	
FDEP INFORMATION PORTAL ON LINE DOCUMENTS (May Not Be Available For All Records)					
FAC STATUS: OPEN		FAC TYPE: Retail Station			
TANK #:	TANK VOL(GALS):	INST.DATE:	TANK CONTENTS:	TANK POSITION:	TANK STATUS (as of...)
1	10000	01-Dec-1983	Vehicular Diesel	UNDERGROUND	REMOVED 31-Aug-1989
CONSTRUCTION TYPE: STEEL/SACRIFICIAL ANODE CP PIPING TYPE: LEAK MONITORING: MANUALLY SAMPLED WELLS					
TANK #:	TANK VOL(GALS):	INST.DATE:	TANK CONTENTS:	TANK POSITION:	TANK STATUS (as of...)
1R1	12000	01-Aug-1989	Unleaded Gas	UNDERGROUND	REMOVED 19-Oct-2011
CONSTRUCTION TYPE: BALL CHECK VALVE/FIBERGLASS/SPILL CONTAINMENT BUCKET/TIGHT FILL PIPING TYPE: DOUBLE WALL/PRESSURIZED PIPING SYSTEM/APPROVED SYNTHETIC MATERIAL LEAK MONITORING: VISUAL INSPECT PIPE SUMPS/VISUAL INSPECT DISPENSER LINERS/ELECTRONIC LINE LEAK DETECTOR					
TANK #:	TANK VOL(GALS):	INST.DATE:	TANK CONTENTS:	TANK POSITION:	TANK STATUS (as of...)
2	10000	01-Dec-1983	Unleaded Gas	UNDERGROUND	REMOVED 31-Aug-1989
CONSTRUCTION TYPE: STEEL/SACRIFICIAL ANODE CP PIPING TYPE: LEAK MONITORING: MANUALLY SAMPLED WELLS					
TANK #:	TANK VOL(GALS):	INST.DATE:	TANK CONTENTS:	TANK POSITION:	TANK STATUS (as of...)
2R1	10000	01-Aug-1989	Unleaded Gas	UNDERGROUND	REMOVED 19-Oct-2011
CONSTRUCTION TYPE: BALL CHECK VALVE/FIBERGLASS/SPILL CONTAINMENT BUCKET/TIGHT FILL PIPING TYPE: DOUBLE WALL/PRESSURIZED PIPING SYSTEM/APPROVED SYNTHETIC MATERIAL LEAK MONITORING: VISUAL INSPECT PIPE SUMPS/VISUAL INSPECT DISPENSER LINERS/ELECTRONIC LINE LEAK DETECTOR					
TANK #:	TANK VOL(GALS):	INST.DATE:	TANK CONTENTS:	TANK POSITION:	TANK STATUS (as of...)
3	6000		Unleaded Gas	UNDERGROUND	REMOVED 31-Aug-1989
CONSTRUCTION TYPE: STEEL PIPING TYPE: LEAK MONITORING: MANUALLY SAMPLED WELLS					
TANK #:	TANK VOL(GALS):	INST.DATE:	TANK CONTENTS:	TANK POSITION:	TANK STATUS (as of...)
3R1	10000	01-Aug-1989	Unleaded Gas	UNDERGROUND	REMOVED 19-Oct-2011
CONSTRUCTION TYPE: BALL CHECK VALVE/FIBERGLASS/SPILL CONTAINMENT BUCKET/TIGHT FILL PIPING TYPE: DOUBLE WALL/PRESSURIZED PIPING SYSTEM/APPROVED SYNTHETIC MATERIAL LEAK MONITORING: VISUAL INSPECT PIPE SUMPS/VISUAL INSPECT DISPENSER LINERS/ELECTRONIC LINE LEAK DETECTOR					

T
A
N
K
S



Copyright © 1990-2017 Environmental Data Management, Inc.
For further information please contact us at 800-368-7376

Use of this information is strictly limited by EDM's authorization agreement, acknowledged by our clients for each report.

FDEP LEAKING UNDERGROUND STORAGE TANKS REPORT

(LUST)

Report Date: 1/25/2018

LUST Page 5 of 5

TANK #:	TANK VOL(GALS):	INST.DATE:	TANK CONTENTS:	TANK POSITION:	TANK STATUS (as of...)
4	4000		Unleaded Gas	UNDERGROUND	REMOVED 31-Aug-1989

CONSTRUCTION TYPE: STEEL

PIPING TYPE:

LEAK MONITORING: MANUALLY SAMPLED WELLS

TANK #:	TANK VOL(GALS):	INST.DATE:	TANK CONTENTS:	TANK POSITION:	TANK STATUS (as of...)
4R1	8000	01-Aug-1989	Vehicular Diesel	UNDERGROUND	REMOVED 19-Oct-2011

CONSTRUCTION TYPE: BALL CHECK VALVE/FIBERGLASS/SPILL CONTAINMENT BUCKET/TIGHT FILL

PIPING TYPE: DOUBLE WALL/PRESSURIZED PIPING SYSTEM/APPROVED SYNTHETIC MATERIAL

LEAK MONITORING: VISUAL INSPECT PIPE SUMPS/VISUAL INSPECT DISPENSER LINERS/ELECTRONIC LINE LEAK DETECTOR

TANK #:	TANK VOL(GALS):	INST.DATE:	TANK CONTENTS:	TANK POSITION:	TANK STATUS (as of...)
5	4000		Unleaded Gas	UNDERGROUND	REMOVED 31-Aug-1989

CONSTRUCTION TYPE: STEEL

PIPING TYPE:

LEAK MONITORING: MANUALLY SAMPLED WELLS

TANK #:	TANK VOL(GALS):	INST.DATE:	TANK CONTENTS:	TANK POSITION:	TANK STATUS (as of...)
6	15000	01-Oct-2011	Unleaded Gas	UNDERGROUND	IN SERVICE 01-Oct-2011

CONSTRUCTION TYPE: FIBERGLASS/DOUBLE WALL/SPILL CONTAINMENT BUCKET/FLOW SHUT OFF/TIGHT FILL

PIPING TYPE: FIBERGLASS/DOUBLE WALL/PRESSURIZED PIPING SYSTEM/DISPENSER LINERS

LEAK MONITORING: CONTINUOUS ELECTRONIC SENSING/ELECTRONIC MONITOR PIPE SUMPS/VISUAL INSPECT DISPENSER LINERS/MONITOR DBL WALL TANK SPACE/MECHANICAL LINE LEAK DETECTOR/MONITOR DBL WALL PIPE SPACE

TANK #:	TANK VOL(GALS):	INST.DATE:	TANK CONTENTS:	TANK POSITION:	TANK STATUS (as of...)
7	20000	01-Oct-2011	Unleaded Gas	UNDERGROUND	IN SERVICE 01-Oct-2011

CONSTRUCTION TYPE: FIBERGLASS/DOUBLE WALL/COMPARTMENTED/SPILL CONTAINMENT BUCKET/FLOW SHUT OFF/TIGHT FILL

PIPING TYPE: FIBERGLASS/DOUBLE WALL/PRESSURIZED PIPING SYSTEM/DISPENSER LINERS

LEAK MONITORING: CONTINUOUS ELECTRONIC SENSING/ELECTRONIC MONITOR PIPE SUMPS/VISUAL INSPECT DISPENSER LINERS/MONITOR DBL WALL TANK SPACE/MECHANICAL LINE LEAK DETECTOR/MONITOR DBL WALL PIPE SPACE



Copyright © 1990-2017 Environmental Data Management, Inc.

For further information please contact us at 800-368-7376

Use of this information is strictly limited by EDM's authorization agreement, acknowledged by our clients for each report.

USEPA ENFORCEMENT AND COMPLIANCE HISTORY

(ECHO)

Report Date: 1/25/2018

ECHO Page 1 of 5

FRS ID NUMBER, NAME AND LOCATION:

110005598629
RADIANT OIL
2605 N 50TH ST
TAMPA, FL 33619

EPA REG: 04
TRIBAL?: N
FED FAC?:
COUNTY: HILLSBOROUGH
AGENCY LAT/LON: 27.966619/ -82.401044

MAP ID NUMBER:

Dist (Miles):
Direction:

136

ECHO

[ECHO ON LINE REPORTS](#) (May Not Be Available For All Records)

GENERAL FACILITY INFO:

AFS ID?: N
NPDES ID?: N
SDWISID?: N
RCRAInfo ID?: Y
TRIS ID?: N
GHG ID?: N
FAC SIC CODES:
FAC NAICS CODES:
TRIS REPORTER?:
FIPS CODE: 12057
HUC CODE: 03100206
AIR NAA?
WBD CODE:
CONG DIST: 14
CENSUS BLK: 12057003700200
MAJ FAC?:
ACTV PERM?: Y
% MINORITY WITHIN 3 MI: 82.209
POP /SQ MI WITHIN 3 MI: 2195.45
TRIBAL WITHIN 25 MI: Seminole Tribe of
Florida - 2.4 mile(s)

INSPS IN 5 YRS: 0
LAST INSP:
DAYS LAST INSP:
INFORMAL ENF ACTS LAST 5 YRS : 0
LAST INFORMAL ENF ACT :
FORMAL ENF ACTS LAST 5 YRS : 0
LAST FORMAL ENF ACT :
PENALTIES ASSESSED LAST 5 YRS : 0
TOTAL PENALTIES ASSESSED : 0
LAST PENALTY AMT :

QTRS NONCMPL LAST 5 YRS: 0
PGMS IN NONCOMPL: 0
CURR COMPL: No Violation
CURR IN SNC?: N
3YR QRTLY COMPL STATUS:

LAST EPA INSP:
LAST STATE INSP:
LAST FORMAL EPA ENF:
LAST FORMAL STATE ENF:
LAST INFORMAL EPA ENF:
LAST INFORMAL STATE ENF:
FAC FED AGENCY:
FAC IMP WATERS DISCHARGER:

CLEAN AIR ACT INFO:

ICIS AIR ID:
CAA PERMIT TYPE:
NAICS CODE:
SIC CODE:
CAA INSPS IN LAST 5 YRS:
CAA DAYS LAST INSPN:
CAA INFORMAL ENF ACTS LAST 5 YRS:
CAA FORMAL ENF ACTS LAST 5 YRS:
CAA DATE LAST FORMAL ACTION:

CAA TOTAL PENALTIES:
CAA LAST PENALTY DATE:
CAA LAST PENALTY AMT:
CAA QTRS NONCMPL LAST 5 YRS:

CAA CURR COMPL:
CAA CURR HPV/SNC FLAG: N
CAA 3YR QRTLY COMPL STATUS:

CLEAN WATER ACT INFO:

NPDES ID:
CWA PERMIT TYPE:
NAICS CODE:
SIC CODE:
CWA INSPS IN LAST 5 YRS:
CWA DAYS LAST INSPN:
CWA INFORMAL ENF ACTS LAST 5 YRS:
CWA FORMAL ENF ACTS LAST 5 YRS:
CWA DATE LAST FORMAL ACTION:

CWA TOTAL PENALTIES:
CWA LAST PENALTY DATE:
CWA LAST PENALTY AMT:
CWA QTRS NONCMPL LAST 5 YRS:

CWA CURR COMPL:
CWA CURR HPV/SNC FLAG: N
CWA 3YR QRTLY COMPL STATUS:
CWA 3YR QRTS EFFL EXCEED:

RCRIS INFO:

RCRA ID: FLD984185710

RCRA TOTAL PENALTIES:

RCRA CURR COMPL: No Violation



Copyright © 1990-2017 Environmental Data Management, Inc.
For further information please contact us at 800-368-7376

Use of this information is strictly limited by EDM's authorization agreement, acknowledged by our clients for each report.

USEPA ENFORCEMENT AND COMPLIANCE HISTORY

(ECHO)

Report Date: 1/25/2018

ECHO Page 2 of 5

RCRA PERMIT TYPE: CESQG

NAICS CODE:

RCRA INSPS IN LAST 5 YRS:

RCRA DAYS LAST EVAL:

RCRA INFORMAL ENF ACTS LAST 5 YRS:

RCRA FORMAL ENF ACTS LAST 5 YRS:

RCRA DATE LAST FORMAL ACTION:

RCRA LAST PENALTY DATE:

RCRA LAST PENALTY AMT:

RCRA QTRS NONCMPL LAST 5 YRS: 0

RCRA CURR HPV/SNC FLAG: N

RCRA 3YR QRTL COMPL STATU

SDWA INFO:

SDWA ID:

SDWA SYST TYPE:

SDWA INFORMAL ENF ACTS LAST 5 YRS:

SDWA FORMAL ENF ACTS LAST 5 YRS:

SDWA CURR COMPL:

SDWA CURR HPV/SNC FLAG: N

TRIS INFO:

TRIS ID:

TRIS TOTAL LBS ONSITE/OFFSITE:

TRIS LBS REL ONSITE:

TRIS LBS TXFR OFFSITE:

TRIS PAST RPTS?:

FED ENF INFO:

TOTAL FEC CASES 5 YRS:

FEC LAST DATE:

FEC TOTAL PENLTY:

GRN HOUSE GAS INFO:

GHG ID:

GHG EMISSIONS MT: N

FRS ID NUMBER, NAME AND LOCATION:

110035648911

EXXON COMPANY USA RS #4-9122

2605 N 50TH & COLUMBUS

TAMPA, FL 33619

EPA REG: 04

TRIBAL?: N

FED FAC?:

COUNTY: HILLSBOROUGH

AGENCY LAT/LON: 27.96498/ -82.4017

MAP ID NUMBER:

Dist (Miles):

Direction:

136

E
C
H
O

ECHO ON LINE REPORTS (May Not Be Available For All Records)

GENERAL FACILITY INFO:

AFS ID?: N

NPDES ID?: N

SDWISID?: N

RCRAInfo ID?: Y

TRIS ID?: N

GHG ID?: N

FAC SIC CODES:

FAC NAICS CODES:

TRIS REPORTER?:

FIPS CODE: 12057

HUC CODE: 03100206

AIR NAA?

WBD CODE: 031002060301

CONG DIST: 14

CENSUS BLK: 12057003700200

MAJ FAC?:

ACTV PERM?: Y

% MINORITY WITHIN 3 MI: 81.241

POP /SQ MI WITHIN 3 MI: 2203.81

TRIBAL WITHIN 25 MI: Seminole Tribe of
Florida - 2.5 mile(s)

INSPS IN 5 YRS: 0

LAST INSP:

DAYS LAST INSP:

INFORMAL ENF ACTS LAST 5 YRS : 0

LAST INFORMAL ENF ACT :

FORMAL ENF ACTS LAST 5 YRS : 0

LAST FORMAL ENF ACT :

PENALTIES ASSESSED LAST 5 YRS : 0

TOTAL PENALTIES ASSESSED : 0

LAST PENALTY AMT :

QTRS NONCMPL LAST 5 YRS: 0

PGMS IN NONCOMPL: 0

CURR COMPL: No Violation

CURR IN SNC?: N

3YR QRTL COMPL STATUS:

CLEAN AIR ACT INFO:

ICIS AIR ID:

CAA PERMIT TYPE:

NAICS CODE:

SIC CODE:

CAA INSPS IN LAST 5 YRS:

CAA TOTAL PENALTIES:

CAA LAST PENALTY DATE:

CAA LAST PENALTY AMT:

CAA QTRS NONCMPL LAST 5 YRS:

CAA CURR COMPL:

CAA CURR HPV/SNC FLAG: N

CAA 3YR QRTL COMPL STATUS:



Copyright © 1990-2017 Environmental Data Management, Inc.

For further information please contact us at 800-368-7376

Use of this information is strictly limited by EDM's authorization agreement, acknowledged by our clients for each report.

USEPA ENFORCEMENT AND COMPLIANCE HISTORY

(ECHO)

Report Date: 1/25/2018

ECHO Page 3 of 5

CAA DAYS LAST INSPN:
CAA INFORMAL ENF ACTS LAST 5 YRS:
CAA FORMAL ENF ACTS LAST 5 YRS:
CAA DATE LAST FORMAL ACTION:

CLEAN WATER ACT INFO:

NPDES ID:
CWA PERMIT TYPE:
NAICS CODE:
SIC CODE:
CWA INSPS IN LAST 5 YRS:
CWA DAYS LAST INSPN:
CWA INFORMAL ENF ACTS LAST 5 YRS:
CWA FORMAL ENF ACTS LAST 5 YRS:
CWA DATE LAST FORMAL ACTION:

CWA TOTAL PENALTIES:
CWA LAST PENALTY DATE:
CWA LAST PENALTY AMT:
CWA QTRS NONCMPL LAST 5 YRS:

CWA CURR COMPL:
CWA CURR HPV/SNC FLAG: N
CWA 3YR QRTLTY COMPL STATUS:

CWA 3YR QTRS EFFL EXCEED:

RCRA INFO:

RCRA ID: FLTMP9002540
RCRA PERMIT TYPE: CESQG
NAICS CODE:
RCRA INSPS IN LAST 5 YRS:
RCRA DAYS LAST EVAL:
RCRA INFORMAL ENF ACTS LAST 5 YRS:
RCRA FORMAL ENF ACTS LAST 5 YRS:
RCRA DATE LAST FORMAL ACTION:

RCRA TOTAL PENALTIES:
RCRA LAST PENALTY DATE:
RCRA LAST PENALTY AMT:
RCRA QTRS NONCMPL LAST 5 YRS: 0

RCRA CURR COMPL: No Violation
RCRA CURR HPV/SNC FLAG: N
RCRA 3YR QRTLTY COMPL STATU

SDWA INFO:

SDWA ID:
SDWA SYST TYPE:
SDWA INFORMAL ENF ACTS LAST 5 YRS:
SDWA FORMAL ENF ACTS LAST 5 YRS:
SDWA CURR COMPL:
SDWA CURR HPV/SNC FLAG: N

TRIS INFO:

TRIS ID:
TRIS TOTAL LBS ONSITE/OFFSITE:
TRIS LBS REL ONSITE:
TRIS LBS TXFR OFFSITE:
TRIS PAST RPTS?:

FED ENF INFO:

TOTAL FEC CASES 5 YRS:
FEC LAST DATE:
FEC TOTAL PENLTY:

GRN HOUSE GAS INFO:

GHG ID:

GHG EMISSIONS MT: N

FRS ID NUMBER, NAME AND LOCATION:

110038370401
GAS KIWCK #9
2605 N 50TH ST
TAMPA, FL 33619

EPA REG: 04
TRIBAL?: N
FED FAC?: N
COUNTY: HILLSBOROUGH
AGENCY LAT/LON: 27.96629/ -82.40171

MAP ID NUMBER:

Dist (Miles):
Direction:

136

E
C
H
O

[ECHO ON LINE REPORTS](#) (May Not Be Available For All Records)

GENERAL FACILITY INFO:



Copyright © 1990-2017 Environmental Data Management, Inc.

For further information please contact us at 800-368-7376

Use of this information is strictly limited by EDM's authorization agreement, acknowledged by our clients for each report.

USEPA ENFORCEMENT AND COMPLIANCE HISTORY

(ECHO)

Report Date: 1/25/2018

ECHO Page 4 of 5

AFS ID?: N
NPDES ID?: Y
SDWISID?: N
RCRAInfo ID?: N
TRIS ID?: N
GHG ID?: N
FAC SIC CODES:
FAC NAICS CODES:
TRIS REPORTER?:
FIPS CODE: FL057
HUC CODE: 03100206
AIR NAA?
WBD CODE:
CONG DIST: 14
CENSUS BLK: 12057003700104
MAJ FAC?:
ACTV PERM?:
% MINORITY WITHIN 3 MI: 81.985
POP /SQ MI WITHIN 3 MI: 2203.51
TRIBAL WITHIN 25 MI: Seminole Tribe of Florida - 2.4 mile(s)

INSPS IN 5 YRS: 0
LAST INSP:
DAYS LAST INSP:
INFORMAL ENF ACTS LAST 5 YRS : 0
LAST INFORMAL ENF ACT :
FORMAL ENF ACTS LAST 5 YRS : 0
LAST FORMAL ENF ACT :
PENALTIES ASSESSED LAST 5 YRS : 0
TOTAL PENALTIES ASSESSED : 0
LAST PENALTY AMT :

QTRS NONCMPL LAST 5 YRS: 0
PGMS IN NONCOMPL: 0
CURR COMPL: No Violation
CURR IN SNC?: N
3YR QRTLY COMPL STATUS:

LAST EPA INSP:
LAST STATE INSP:
LAST FORMAL EPA ENF:
LAST FORMAL STATE ENF:
LAST INFORMAL EPA ENF:
LAST INFORMAL STATE ENF:
FAC FED AGENCY:
FAC IMP WATERS DISCHARGER:

CLEAN AIR ACT INFO:

ICIS AIR ID:
CAA PERMIT TYPE:
NAICS CODE:
SIC CODE:
CAA INSPS IN LAST 5 YRS:
CAA DAYS LAST INSPN:
CAA INFORMAL ENF ACTS LAST 5 YRS:
CAA FORMAL ENF ACTS LAST 5 YRS:
CAA DATE LAST FORMAL ACTION:

CAA TOTAL PENALTIES:
CAA LAST PENALTY DATE:
CAA LAST PENALTY AMT:
CAA QTRS NONCMPL LAST 5 YRS:

CAA CURR COMPL:
CAA CURR HPV/SNC FLAG: N
CAA 3YR QRTLY COMPL STATUS:

CLEAN WATER ACT INFO:

NPDES ID: FLG913546
CWA PERMIT TYPE: Minor
NAICS CODE:
SIC CODE:
CWA INSPS IN LAST 5 YRS:
CWA DAYS LAST INSPN:
CWA INFORMAL ENF ACTS LAST 5 YRS:
CWA FORMAL ENF ACTS LAST 5 YRS:
CWA DATE LAST FORMAL ACTION:

CWA TOTAL PENALTIES:
CWA LAST PENALTY DATE:
CWA LAST PENALTY AMT:
CWA QTRS NONCMPL LAST 5 YRS: 0

CWA CURR COMPL: No Violation
CWA CURR HPV/SNC FLAG: N
CWA 3YR QRTLY COMPL STATUS:
CWA 3YR QRTS EFFL EXCEED:

RCRA INFO:

RCRA ID:
RCRA PERMIT TYPE:
NAICS CODE:
RCRA INSPS IN LAST 5 YRS:
RCRA DAYS LAST EVAL:
RCRA INFORMAL ENF ACTS LAST 5 YRS:
RCRA FORMAL ENF ACTS LAST 5 YRS:
RCRA DATE LAST FORMAL ACTION:

RCRA TOTAL PENALTIES:
RCRA LAST PENALTY DATE:
RCRA LAST PENALTY AMT:
RCRA QTRS NONCMPL LAST 5 YRS:

RCRA CURR COMPL:
RCRA CURR HPV/SNC FLAG: N
RCRA 3YR QRTLY COMPL STATU

SDWA INFO:

TRIS INFO:

FED ENF INFO:



Copyright © 1990-2017 Environmental Data Management, Inc.

For further information please contact us at 800-368-7376

Use of this information is strictly limited by EDM's authorization agreement, acknowledged by our clients for each report.

USEPA ENFORCEMENT AND COMPLIANCE HISTORY

(ECHO)

Report Date: 1/25/2018

ECHO Page 5 of 5

SDWA ID:

SWDA SYST TYPE:

SDWA INFORMAL ENF ACTS LAST 5 YRS:

SDWA FORMAL ENF ACTS LAST 5 YRS:

SDWA CURR COMPL:

SDWA CURR HPV/SNC FLAG: N

GRN HOUSE GAS INFO:

GHG ID:

TRIS ID:

TRIS TOTAL LBS ONSITE/OFFSITE:

TRIS LBS REL ONSITE:

TRIS LBS TXFR OFFSITE:

TRIS PAST RPTS?:

GHG EMISSIONS MT: N

TOTAL FEC CASES 5 YRS:

FEC LAST DATE:

FEC TOTAL PENLTY:



Copyright © 1990-2017 Environmental Data Management, Inc.

For further information please contact us at 800-368-7376

Use of this information is strictly limited by EDM's authorization agreement, acknowledged by our clients for each report.

USEPA/USCG-NATIONAL RESPONSE CENTER EMERGENCY RESPONSE NOTIFICATION SYSTEM LIST

(ERNS)

Report Date: 1/25/2018

ERNS Page 1 of 1

INCIDENT ID NUMBER AND LOCATION:

557172
TAMPA ELECTRIC CO.
50TH STREET SOUTH OF MARTIN LUTHER KING BLVD
TAMPA, FL

RESPONSIBLE PARTY

ORG TYPE: PUBLIC UTILITY
POB 111 TAMPA,FL 33601
RPT RCVD:
ENTRY CMPLT:
CALL TYPE:

MAP ID NUMBER:

Dist (Miles):
Direction:

137

ERNS

COUNTY: HILLSBOROUGH

AGENCY LAT: --

AGENCY LON: --

AGENCY STR: --

STATE AGENCY NOTIFIED:

FED AGENCY NOTIFIED:

STATE AGENCY ON SCENE:

STATE AGENCY RPT NO:

INCIDENT DATE AND TIME:

10/27/1997

MATERIAL AND QUANTITY SPILLED:

CARBON MONOXIDE 0 UNKNOWN AMOUNT

CHRIS CODE: CMO

CAS NO: 000000-00-0

UN NO:

IF REACHED WATER: NO

AMT IN WATER:

CONT RELEASE UPPER BOUNDS: /

TYPE OF INCIDENT:

INCIDENT DTG:

MEDIA AFFECTED: AIR

DESCRIPTION:

RESPONSE:

INCIDENT CAUSE:

ATMOSPHERE

ADDL INFO: CALLER STATED HER SON WAS TAKEN TO THE HOSPITAL AND DIAGNOSED WITH 3% CARBON MONOXIDE POISONING ON 17-FEB-01.

INCIDENT DETAILS:

FIRE?: N

INJURIES?: Y

AIRWAY CLOSED?: N

REL SECURED?: U

FIRE EXT?: U

NUM INJURED: 1

WATERWAY CLOSED?: N

EST DURATION:

EVAC?: N

NUM HOSP: 1

ROAD CLOSED?: N

REL RATE: /

NUM EVAC:

FATAL?: N

TRACK CLOSED?: N

DIST-DIR FROM CITY:

RAD OF EVAC:

NUM FATAL:

BODY OF WATER:

WHO EVACUATED:

DAMAGES?: N

TRIBUTARY OF:

DAMAGE AMT:

MOBILE DETAILS:

MOBILE TYPE:

VEH FUEL CAP:

CARGO CAP:

AMT ON BOARD:

HAZMAT CARRIER:

CARRIER LIC:

NONCOMPL WITH HAZMAT:

VEHICLE NO:

TRAILER NO:

TRAIN DETAILS:

TRAIN ID:

RAILROAD NAME:

TRAIN TYPE:

TRACK SPEED:

TRAIN SPEED:

TRAIN DIR:

NO OF LOCOMOTIVES:

NO OF CARS:

NO DERAILED:

NONCOMPL WITH HAZMAT:

DERAILED UNITS:



Copyright © 1990-2017 Environmental Data Management, Inc.

For further information please contact us at 800-368-7376

Use of this information is strictly limited by EDM's authorization agreement, acknowledged by our clients for each report.

USEPA RESOURCE CONSERVATION AND RECOVERY ACT INFORMATION (RCRAInfo)

(NONTSD)

Report Date: 1/25/2018

NONTSD Page 1 of 1

FACILITY ID NUMBER, NAME AND LOCATION

FLR000146159
ENVIROTEK
3007 N 50TH ST
TAMPA, FL 33619-2319

CONTACT INFORMATION:

3007 N 50TH ST
TAMPA FL 33619-2319
Contact: ROBERT RYAN
Contact Telephone: 813-240-1539
Contact Email: RRYAN@ENVIROTEK1.COM
Agency Lat - Lon: 27970969 82400947

MAP ID NUMBER:

Dist (Miles):
Direction:

137

N
O
N
T
S
D

[EPA ENVIROFACTS ON LINE REPORT](#) (May Not Be Available For All Records)

RCRIS INFORMATION

NOTIFICATION DATE: 2/8/2011 **SOURCE:** INSPECTION

TSD?: NOT A TSD, VERIFIED
GEN STATUS(Fed): CONDITIONALLY EXEMPT SQG(
GEN STATUS(State): CONDITIONALLY EXEMPT SQG(<100 KG PER MONTH)
MIXED WSTE GEN?: N
IMPORTER?: N
OFFSITE RECPT?: N
TRANSPORTER?: NOT A TRANSPORTER, VERIFIED
XFER FAC?: N
SHRT TRM GEN?: N
RECYCLER?: N
NON-NOTIFIER?:

UNIV WST DEST?: N
ON SITE BURNER?: N
FURNACE?: N
UNDGRND INJ?: NO UNDERGROUND INJECT
UO BURNER?: N
UO PROC?: N
UO RECY?: N
UO TRANS?: N
UO XFER?: N
UO MRKT BRN?: N
UO SPEC MRKT?: N

NOTIFICATION DATE: 3/20/2008 **SOURCE:** NOTIFICATION

TSD?: NOT A TSD, VERIFIED
GEN STATUS(Fed): CONDITIONALLY EXEMPT SQG(
GEN STATUS(State): CONDITIONALLY EXEMPT SQG(<100 KG PER MONTH)
MIXED WSTE GEN?: N
IMPORTER?: N
OFFSITE RECPT?: N
TRANSPORTER?: NOT A TRANSPORTER, VERIFIED
XFER FAC?: N
SHRT TRM GEN?: N
RECYCLER?: N
NON-NOTIFIER?:

UNIV WST DEST?: N
ON SITE BURNER?: N
FURNACE?: N
UNDGRND INJ?: NO UNDERGROUND INJECT
UO BURNER?: N
UO PROC?: N
UO RECY?: N
UO TRANS?: N
UO XFER?: N
UO MRKT BRN?: N
UO SPEC MRKT?: N



Copyright © 1990-2017 Environmental Data Management, Inc.

For further information please contact us at 800-368-7376

Use of this information is strictly limited by EDM's authorization agreement, acknowledged by our clients for each report.

FDEP STORAGE TANKS REPORT

(TANKS)

Report Date: 1/25/2018

TANKS Page 1 of 1

FACILITY ID NUMBER, NAME AND LOCATION

8624795
TANK TEK
3007 N 50TH ST
TAMPA, FL 33619

OWNERSHIP INFORMATION

TANK TEK
3007 N 50TH ST ATT: JACK KEISER
TAMPA, FL 33619
CONTACT TEL #: (813) 909-0040 FACILITY TEL #: (813) 909-0040
CONTACT: JACK KEISER
COUNTY: 29 HILLSBOROUGH
AGCY LAT/LON: 27 51 59 / 82 24 21

MAP ID NUMBER:

Dist (Miles):
Direction:

137

T
A
N
K
S

[FDEP INFORMATION PORTAL ON LINE DOCUMENTS](#) (May Not Be Available For All Records)

FAC STATUS: CLOSED

FAC TYPE: Fuel user/Non-retail

TANK #:	TANK VOL(GALS):	INST.DATE:	TANK CONTENTS:	TANK POSITION:	TANK STATUS (as of...)
1	2000		Unleaded Gas	UNDERGROUND	REMOVED 31-Oct-1987

CONSTRUCTION TYPE: AC

BALL CHECK VALVE/STEEL

PIPING TYPE:

LEAK MONITORING: 8

MANUALLY SAMPLED WELLS

TANK #:	TANK VOL(GALS):	INST.DATE:	TANK CONTENTS:	TANK POSITION:	TANK STATUS (as of...)
1R1	2500	01-Sep-1987	UNLEADED GAS	UNDERGROUND	IN SERVICE

CONSTRUCTION TYPE: EIMNO

FIBERGLASS/DOUBLE WALL/SPILL CONTAINMENT BUCKET/FLOW SHUT OFF/TIGHT FILL

PIPING TYPE: CFJK

FIBERGLASS/DOUBLE WALL/PRESSURIZED PIPING SYSTEM/DISPENSER LINERS

LEAK MONITORING: FHK

MONITOR DBL WALL TANK SPACE/MECHANICAL LINE LEAK DETECTOR/MONITOR DBL WALL PIPE SPACE

TANK #:	TANK VOL(GALS):	INST.DATE:	TANK CONTENTS:	TANK POSITION:	TANK STATUS (as of...)
2	2500	01-Sep-1987	Unleaded Gas	UNDERGROUND	CLOSED IN PLACE 01-Sep-2007

CONSTRUCTION TYPE: AEIMO

BALL CHECK VALVE/FIBERGLASS/DOUBLE WALL/SPILL CONTAINMENT BUCKET/TIGHT FILL

PIPING TYPE:

LEAK MONITORING: 34FHK

ELECTRONIC MONITOR PIPE SUMPS/VISUAL INSPECT DISPENSER LINERS/MONITOR DBL WALL TANK SPACE/MECHANICAL LINE LEAK DETECTOR/MONITOR DBL WALL PIPE SPACE



Copyright © 1990-2017 Environmental Data Management, Inc.

For further information please contact us at 800-368-7376

Use of this information is strictly limited by EDM's authorization agreement, acknowledged by our clients for each report.

USEPA ENFORCEMENT AND COMPLIANCE HISTORY

(ECHO)

Report Date: 1/25/2018

ECHO Page 1 of 2

FRS ID NUMBER, NAME AND LOCATION:

110037318694
ENVIROTEK
3007 N 50TH ST
TAMPA, FL 33619

EPA REG: 04
TRIBAL?: N
FED FAC?:
COUNTY: HILLSBOROUGH
AGENCY LAT/LON: 27.970969/ -82.400947

MAP ID NUMBER:

Dist (Miles):
Direction:

137

ECHO

ECHO ON LINE REPORTS (May Not Be Available For All Records)

GENERAL FACILITY INFO:

AFS ID?: N
NPDES ID?: N
SDWISID?: N
RCRAInfo ID?: Y
TRIS ID?: N
GHG ID?: N
FAC SIC CODES:
FAC NAICS CODES:
TRIS REPORTER?:
FIPS CODE: 12057
HUC CODE: 03100206
AIR NAA?
WBD CODE: 031002060301
CONG DIST: 14
CENSUS BLK: 12057003600302
MAJ FAC?:
ACTV PERM?: Y
% MINORITY WITHIN 3 MI: 83.275
POP /SQ MI WITHIN 3 MI: 2308.57
TRIBAL WITHIN 25 MI: Seminole Tribe of
Florida - 2.2 mile(s)

INSPS IN 5 YRS: 0
LAST INSP: 2/8/2011
DAYS LAST INSP:
INFORMAL ENF ACTS LAST 5 YRS : 0
LAST INFORMAL ENF ACT :
FORMAL ENF ACTS LAST 5 YRS : 0
LAST FORMAL ENF ACT :
PENALTIES ASSESSED LAST 5 YRS : 0
TOTAL PENALTIES ASSESSED : 0
LAST PENALTY AMT :

QTRS NONCMPL LAST 5 YRS: 0
PGMS IN NONCOMPL: 0
CURR COMPL: No Violation
CURR IN SNC?: N
3YR QRTLY COMPL STATUS:

LAST EPA INSP:
LAST STATE INSP: 2/8/2011
LAST FORMAL EPA ENF:
LAST FORMAL STATE ENF:
LAST INFORMAL EPA ENF:
LAST INFORMAL STATE ENF:
FAC FED AGENCY:
FAC IMP WATERS DISCHARGER:

CLEAN AIR ACT INFO:

ICIS AIR ID:
CAA PERMIT TYPE:
NAICS CODE:
SIC CODE:
CAA INSPS IN LAST 5 YRS:
CAA DAYS LAST INSPN:
CAA INFORMAL ENF ACTS LAST 5 YRS:
CAA FORMAL ENF ACTS LAST 5 YRS:
CAA DATE LAST FORMAL ACTION:

CAA TOTAL PENALTIES:
CAA LAST PENALTY DATE:
CAA LAST PENALTY AMT:
CAA QTRS NONCMPL LAST 5 YRS:

CAA CURR COMPL:
CAA CURR HPV/SNC FLAG: N
CAA 3YR QRTLY COMPL STATUS:

CLEAN WATER ACT INFO:

NPDES ID:
CWA PERMIT TYPE:
NAICS CODE:
SIC CODE:
CWA INSPS IN LAST 5 YRS:
CWA DAYS LAST INSPN:
CWA INFORMAL ENF ACTS LAST 5 YRS:
CWA FORMAL ENF ACTS LAST 5 YRS:
CWA DATE LAST FORMAL ACTION:

CWA TOTAL PENALTIES:
CWA LAST PENALTY DATE:
CWA LAST PENALTY AMT:
CWA QTRS NONCMPL LAST 5 YRS:

CWA CURR COMPL:
CWA CURR HPV/SNC FLAG: N
CWA 3YR QRTLY COMPL STATUS:
CWA 3YR QRTS EFFL EXCEED:

RCRIS INFO:

RCRA ID: FLR000146159

RCRA TOTAL PENALTIES:

RCRA CURR COMPL: No Violation



Copyright © 1990-2017 Environmental Data Management, Inc.
For further information please contact us at 800-368-7376

Use of this information is strictly limited by EDM's authorization agreement, acknowledged by our clients for each report.

USEPA ENFORCEMENT AND COMPLIANCE HISTORY

(ECHO)

Report Date: 1/25/2018

ECHO Page 2 of 2

RCRA PERMIT TYPE: CESQG

NAICS CODE:

RCRA INSPS IN LAST 5 YRS:

RCRA DAYS LAST EVAL: 2350

RCRA INFORMAL ENF ACTS LAST 5 YRS:

RCRA FORMAL ENF ACTS LAST 5 YRS:

RCRA DATE LAST FORMAL ACTION:

RCRA LAST PENALTY DATE:

RCRA LAST PENALTY AMT:

RCRA QTRS NONCMPL LAST 5 YRS: 0

RCRA CURR HPV/SNC FLAG: N

RCRA 3YR QRTLY COMPL STATU

SDWA INFO:

SDWA ID:

SDWA SYST TYPE:

SDWA INFORMAL ENF ACTS LAST 5 YRS:

SDWA FORMAL ENF ACTS LAST 5 YRS:

SDWA CURR COMPL:

SDWA CURR HPV/SNC FLAG: N

TRIS INFO:

TRIS ID:

TRIS TOTAL LBS ONSITE/OFFSITE:

TRIS LBS REL ONSITE:

TRIS LBS TXFR OFFSITE:

TRIS PAST RPTS?:

FED ENF INFO:

TOTAL FEC CASES 5 YRS:

FEC LAST DATE:

FEC TOTAL PENLTY:

GRN HOUSE GAS INFO: GHG ID:

GHG EMISSIONS MT: N



Copyright © 1990-2017 Environmental Data Management, Inc.

For further information please contact us at 800-368-7376

Use of this information is strictly limited by EDM's authorization agreement, acknowledged by our clients for each report.

USEPA/USCG-NATIONAL RESPONSE CENTER EMERGENCY RESPONSE NOTIFICATION SYSTEM LIST

(ERNS)

Report Date: 1/25/2018

ERNS Page 1 of 1

INCIDENT ID NUMBER AND LOCATION:

579502
22ND STREET AND WEST BOUND ENTRANCE T
TAMPA, FL

RESPONSIBLE PARTY

ORG TYPE: UNKNOWN
.XX
RPT RCVD:
ENTRY CMPLT:
CALL TYPE:

MAP ID NUMBER:

Dist (Miles):
Direction:

138

ERNS

COUNTY: HILLSBOROUGH

AGENCY LAT: --

AGENCY LON: --

AGENCY STR: --

STATE AGENCY NOTIFIED: FL DEP

FED AGENCY NOTIFIED:

STATE AGENCY ON SCENE:

STATE AGENCY RPT NO: NO REPORT #

INCIDENT DATE AND TIME:

9/11/2001 5:22:00 PM

MATERIAL AND QUANTITY SPILLED:

DIAMMONIUM PHOSPHATE 400 POUND(S)

CHRIS CODE: NCC

CAS NO: 000000-00-0

UN NO:

IF REACHED WATER: UNKNOWN

AMT IN WATER: 0 UNKNOWN AMOUNT

CONT RELEASE UPPER BOUNDS: /

TYPE OF INCIDENT:

INCIDENT DTG:

MEDIA AFFECTED: LAND

DESCRIPTION:

RESPONSE: UNKNOWN

ADDL INFO: THE CALLER HAD NO ADDITIONAL INFORMATION.

INCIDENT CAUSE:

ASPHALT

INCIDENT DETAILS:

FIRE?: N

FIRE EXT?: U

EVAC?: N

NUM EVAC:

RAD OF EVAC:

WHO EVACUATED:

INJURIES?: N

NUM INJURED:

NUM HOSP:

FATAL?: N

NUM FATAL:

DAMAGES?: N

DAMAGE AMT:

AIRWAY CLOSED?: N

WATERWAY CLOSED?: N

ROAD CLOSED?: N

TRACK CLOSED?: N

BODY OF WATER:

TRIBUTARY OF:

REL SECURED?: Y

EST DURATION:

REL RATE: /

DIST-DIR FROM CITY:

MOBILE DETAILS:

MOBILE TYPE:

HAZMAT CARRIER:

CARRIER LIC:

VEH FUEL CAP:

NONCOMPL WITH HAZMAT:

CARGO CAP:

VEHICLE NO:

AMT ON BOARD:

TRAILER NO:

TRAIN DETAILS:

TRAIN ID:

RAILROAD NAME:

TRAIN TYPE:

TRACK SPEED:

TRAIN SPEED:

TRAIN DIR:

NO OF LOCOMOTIVES:

NO OF CARS:

NO DERAILED:

NONCOMPL WITH HAZMAT:

DERAILED UNITS:



Copyright © 1990-2017 Environmental Data Management, Inc.

For further information please contact us at 800-368-7376

Use of this information is strictly limited by EDM's authorization agreement, acknowledged by our clients for each report.

USEPA RESOURCE CONSERVATION AND RECOVERY ACT INFORMATION (RCRAInfo)

(NONTSD)

Report Date: 1/25/2018

NONTSD Page 1 of 1

FACILITY ID NUMBER, NAME AND LOCATION

FLR000221176
KULA'S COLLISION AND CUSTOMS
3919 E COLUMBUS DR
TAMPA, FL 33605-3232

CONTACT INFORMATION:

3919 E COLUMBUS
TAMPA FL 33605-0000
Contact: BRAD KULA
Contact Telephone: 814-397-5170
Contact Email:
Agency Lat - Lon:

MAP ID NUMBER:

Dist (Miles):
Direction:

139

N
O
N
T
S
D

[EPA ENVIROFACTS ON LINE REPORT](#) (May Not Be Available For All Records)

RCRIS INFORMATION

NOTIFICATION DATE: 11/22/2016 **SOURCE:** INSPECTION

TSD?: NOT A TSD, VERIFIED
GEN STATUS(Fed): CONDITIONALLY EXEMPT SQG(
GEN STATUS(State): CONDITIONALLY EXEMPT SQG(<100 KG PER MONTH)
MIXED WSTE GEN?: N
IMPORTER?: N
OFFSITE RECPT?: N
TRANSPORTER?: NOT A TRANSPORTER, VERIFIED
XFER FAC?: N
SHRT TRM GEN?: N
RECYCLER?: N
NON-NOTIFIER?: NON-NOTIFIER

UNIV WST DEST?: N
ON SITE BURNER?: N
FURNACE?: N
UNDGRND INJ?: NO UNDERGROUND INJECT
UO BURNER?: N
UO PROC?: N
UO RECY?: N
UO TRANS?: N
UO XFER?: N
UO MRKT BRN?: N
UO SPEC MRKT?: N



USEPA/USCG-NATIONAL RESPONSE CENTER EMERGENCY RESPONSE NOTIFICATION SYSTEM LIST

(ERNS)

Report Date: 1/25/2018

ERNS Page 1 of 1

INCIDENT ID NUMBER AND LOCATION:

1109181

2312 N. 47TH STREET
TAMPA, FL

RESPONSIBLE PARTY

MCD
ORG TYPE: PRIVATE ENTERPRISE
.XX
RPT RCVD:
ENTRY CMPLT:
CALL TYPE:

MAP ID NUMBER:

Dist (Miles):
Direction:

140

ERNS

COUNTY: HILLSBOROUGH

AGENCY LAT: --

AGENCY LON: --

AGENCY STR: --

STATE AGENCY NOTIFIED:

FED AGENCY NOTIFIED:

STATE AGENCY ON SCENE:

STATE AGENCY RPT NO:

INCIDENT DATE AND TIME:

2/26/2015 5:00:00 PM

MATERIAL AND QUANTITY SPILLED:

RAW SEWAGE 0 UNKNOWN AMOUNT

CHRIS CODE: NCC

CAS NO: 000000-00-0

UN NO:

IF REACHED WATER: NO

AMT IN WATER:

CONT RELEASE UPPER BOUNDS: /

TYPE OF INCIDENT:

INCIDENT DTG:

MEDIA AFFECTED: LAND

DESCRIPTION:

RESPONSE: MAKING NOTIFICATION

ADDL INFO:

INCIDENT CAUSE:

GROUND

INCIDENT DETAILS:

FIRE?: N

FIRE EXT?: U

EVAC?: N

NUM EVAC:

RAD OF EVAC:

WHO EVACUATED:

INJURIES?: N

NUM INJURED:

NUM HOSP:

FATAL?: N

NUM FATAL:

DAMAGES?: N

DAMAGE AMT:

AIRWAY CLOSED?: N

WATERWAY CLOSED?: N

ROAD CLOSED?: N

TRACK CLOSED?: N

BODY OF WATER:

TRIBUTARY OF:

REL SECURED?: U

EST DURATION:

REL RATE: /

DIST-DIR FROM CITY:

MOBILE DETAILS:

MOBILE TYPE: PASSENGER TRUCK

VEH FUEL CAP:

CARGO CAP:

AMT ON BOARD:

HAZMAT CARRIER: U

CARRIER LIC: U

NONCOMPL WITH HAZMAT: U

VEHICLE NO: N/A

TRAILER NO: BEJW89

TRAIN DETAILS:

TRAIN ID:

RAILROAD NAME:

TRAIN TYPE:

TRACK SPEED:

TRAIN SPEED:

TRAIN DIR:

NO OF LOCOMOTIVES:

NO OF CARS:

NO DERAILED:

NONCOMPL WITH HAZMAT:

DERAILED UNITS:



Copyright © 1990-2017 Environmental Data Management, Inc.

For further information please contact us at 800-368-7376

Use of this information is strictly limited by EDM's authorization agreement, acknowledged by our clients for each report.

USEPA/USCG-NATIONAL RESPONSE CENTER EMERGENCY RESPONSE NOTIFICATION SYSTEM LIST

(ERNS)

Report Date: 1/25/2018

ERNS Page 1 of 1

INCIDENT ID NUMBER AND LOCATION:

1120919

COLUMBUS AND 50TH ST
TAMPA, FL

RESPONSIBLE PARTY

FEDEX FREIGHT INC
ORG TYPE: PRIVATE ENTERPRISE
BENTON, AR 72015
RPT RCVD:
ENTRY CMPLT:
CALL TYPE:

MAP ID NUMBER:

Dist (Miles):
Direction:

141

ERNS

COUNTY: HILLSBOROUGH

AGENCY LAT: --

AGENCY LON: --

AGENCY STR: --

STATE AGENCY NOTIFIED: FIRE, FL-DEP

FED AGENCY NOTIFIED:

STATE AGENCY ON SCENE: FIRE

STATE AGENCY RPT NO:

INCIDENT DATE AND TIME:

6/25/2015 11:10:00 AM

MATERIAL AND QUANTITY SPILLED:

OIL, FUEL: NO. 1-D 25 GALLON(S)

CHRIS CODE: OOD

CAS NO: 000000-00-0

UN NO:

IF REACHED WATER: YES

AMT IN WATER: 0 UNKNOWN AMOUNT

CONT RELEASE UPPER BOUNDS: /

TYPE OF INCIDENT:

INCIDENT DTG:

MEDIA AFFECTED: WATER

UNKNOWN

DESCRIPTION:

RESPONSE: ABSORBENTS APPLIED, CONTRACTOR HAS BEEN HIRED

ADDL INFO:

INCIDENT CAUSE:

INCIDENT DETAILS:

FIRE?: N

FIRE EXT?: U

EVAC?: N

NUM EVAC:

RAD OF EVAC:

WHO EVACUATED:

INJURIES?: N

NUM INJURED:

NUM HOSP:

FATAL?: N

NUM FATAL:

DAMAGES?: N

DAMAGE AMT:

AIRWAY CLOSED?: N

WATERWAY CLOSED?: N

ROAD CLOSED?: N

TRACK CLOSED?: N

BODY OF WATER: UNKNOWN

TRIBUTARY OF:

REL SECURED?: Y

EST DURATION:

REL RATE: /

DIST-DIR FROM CITY:

MOBILE DETAILS:

MOBILE TYPE: TRACTOR TRAILER

VEH FUEL CAP: 75

CARGO CAP:

AMT ON BOARD:

HAZMAT CARRIER: U

CARRIER LIC: U

NONCOMPL WITH HAZMAT: U

VEHICLE NO: R11567

TRAILER NO:

TRAIN DETAILS:

TRAIN ID:

RAILROAD NAME:

TRAIN TYPE:

TRACK SPEED:

TRAIN SPEED:

TRAIN DIR:

NO OF LOCOMOTIVES:

NO OF CARS:

NO DERAILED:

NONCOMPL WITH HAZMAT:

DERAILED UNITS:



Copyright © 1990-2017 Environmental Data Management, Inc.

For further information please contact us at 800-368-7376

Use of this information is strictly limited by EDM's authorization agreement, acknowledged by our clients for each report.

ENVIRONMENTAL DATA MANAGEMENT

Custom 1/8 Mile Research Proximal Site Summary Table

This table includes mapped sites whose plotted coordinates fall just outside of the ASTM or client defined research distance but whose property boundaries may still extend into the search area. These sites are typically large commercial or industrial tracts that may merit inclusion in the evaluation process. Detail data reports on any of these sites may be requested and will be sent as an addendum to this report at no additional cost.

Report Date: 1/25/2018

Page 1 of 8

MapID Prgm List	Fac ID No	Site Dist(mi) & Direction	Site Name	Site Address
1A				
ERNS	627548	1.84 SW		1937 GREEN ST TAMPA, FL
2A				
ECHO	110005661961	1.89 SW	ELLIS CONSTRUCTION COMPANY INC	1714 W CYPRESS ST TAMPA, FL 33606
LUST	9046106	1.89 SW	ELLIS CONSTRUCTION CO INC	1714 W CYPRESS ST TAMPA, FL 336061016
NONTSD	FLR000065714	1.89 SW	ELLIS CONSTRUCTION COMPANY INC	1714 W CYPRESS ST TAMPA, FL 336061016
TANKS	9046106	1.89 SW	ELLIS CONSTRUCTION CO INC	1714 W CYPRESS ST TAMPA, FL 33606
3A				
CERCLIS	FLSFN0407106	1.85 SW	ROME AVENUE DRUM	904 NORTH ROME AVENUE TAMPA, FL 336061040
ECHO	110009276470	1.85 SW	CONTAINERS OF TAMPA BAY INC	904 NORTH ROME AVENUE TAMPA, FL 33606
ECHO	110035658703	1.85 SW	BENCHMARK SHUTTER INC	904 N ROME AVE TAMPA, FL 33606
NFRAP	FLSFN0407106	1.85 SW	ROME AVENUE DRUM	904 NORTH ROME AVENUE TAMPA, FL 336061040
NONTSD	FLR000058321	1.85 SW	CONTAINERS OF TAMPA BAY INC	904 N ROME AVE TAMPA, FL 336061040
NONTSD	FLT970057485	1.85 SW	BENCHMARK SHUTTER INC	904 N ROME AVE TAMPA, FL 336061040
SEMSACTV	FLSFN0407106	1.85 SW	ROME AVENUE DRUM	904 NORTH ROME AVENUE TAMPA, FL
4A				
ECHO	110017873577	1.79 SW	QUICKSILVER RECYCLING SERVICES	1102 N ROME AVE TAMPA, FL 33607
ECHO	110032758344	1.79 SW	F & F ENVIRONMENTAL INC DBA QU	1102 N ROME AVE TAMPA, FL 33607
NONTSD	FLR000108951	1.79 SW	QUICKSILVER RECYCLING SERVICES	1102 N ROME AVE TAMPA, FL 336075542
5A				
TANKS	8733895	1.75 SW	GRAYBAR ELECTRIC CO INC	1502 W CYPRESS ST TAMPA, FL 33606
6A				
ECHO	110035481270	1.46 SW	TAMPA HOUSING AUTHORITY, ROBLES PK	1514 W UNION ST TAMPA, FL 33607
NONTSD	FLTMP9304448	1.46 SW	TAMPA HOUSING AUTHORITY	1514 W UNION ST TAMPA, FL 336074426
NONTSD	FLTMP9304544	1.46 SW	TAMPA HOUSING AUTHORITY, ROBLES PK	1514 W UNION ST TAMPA, FL 336074426
7A				
LUST	9806913	1.34 SW	JUST ELEMENTARY SCHOOL	1315 SPRUCE ST TAMPA, FL 33610
8A				
ECHO	110005614353	1.22 SW	HILLSBOROUGH COUNTY H W BLAKE JR HIGH SCHOOL	1125 W SPRUCE ST TAMPA, FL 33607
ECHO	110040333573	1.22 SW	STEWART MIDDLE SCHOOL SHORELIN	1125 W SPRUCE ST TAMPA, FL 33607
NONTSD	FLD984230029	1.22 SW	HILLSBOROUGH COUNTY H W BLAKE JR HIGH	1125 W SPRUCE ST TAMPA, FL 336073625
9A				
ECHO	110007398985	1.41 SW	OAKHURST SQUARE APTS	NOT GIVEN FLORIDA, FL
10A				
ECHO	110064412149	1.41 SW	CITY OF TAMPA UTILITY CAPITY IMPROVEMENT PROJECT	UNKNOWN TAMPA, FL 33606
11A				
ECHO	110069996629	1.29 SW	CRESCENT RIVERWALK	109 W FORTUNE ST TAMPA, FL 33602
12A				
STCERC	COM_268697CLN	0.82 SW	TAMPA ARMATURE WORKS, INC.	1910 N. OLA AVE TAMPA, FL 33602



Copyright © 1990-2017 Environmental Data Management, Inc.

For further information please contact us at 800-368-7376

Use of this information is strictly limited by EDM's authorization agreement, acknowledged by our clients for each report.

ENVIRONMENTAL DATA MANAGEMENT

Custom 1/8 Mile Research Proximal Site Summary Table

This table includes mapped sites whose plotted coordinates fall just outside of the ASTM or client defined research distance but whose property boundaries may still extend into the search area. These sites are typically large commercial or industrial tracts that may merit inclusion in the evaluation process. Detail data reports on any of these sites may be requested and will be sent as an addendum to this report at no additional cost.

Report Date: 1/25/2018

Page 2 of 8

MapID Prgm List	Fac ID No	Site Dist(mi) & Direction	Site Name	Site Address
13A				
STCERC	BF290606001CLN	0.84 SW	Former Tampa Armature Works Site	1910 N. Ola Avenue TAMPA, FL 33602
14A				
BRWNFLDS	BF290606000	0.83 SW	Tampa Armature Works Brownfield Area	TAMPA, FL
BRWNFLDS	BF290606001	0.83 SW	Former Tampa Armature Works Site	1910 N. Ola Avenue TAMPA, FL 33602
ECHO	110005592652	0.83 SW	TAW CUSTOM EQUIPMENT	1910 N OLA AVE TAMPA, FL 33602
ECHO	110070002188	0.83 SW	THE HEIGHTS	1910 N OLA AVE TAMPA, FL 33602
NONTSD	FLD984166967	0.83 SW	TAW CUSTOM EQUIPMENT	1910 N OLA AVE TAMPA, FL 336022014
VOLCLNUP	268697	0.83 SW	TAMPA ARMATURE WORKS, INC	1910 N. OLA AVE TAMPA, FL 33602
VOLCLNUP	BF290606001	0.83 SW	Former Tampa Armature Works Site	1910 N. Ola Avenue TAMPA, FL 33602
15A				
ECHO	110037324865	0.79 SW	BECK DEVELOPMENT - TEMPORARY CONSTRUCTION TRAILER	7TH AVE & HIGHLAND AVE TAMPA, FL 33602
ECHO	110038521757	0.79 SW	BECK GROUP HEADQUARTERS	7TH AVE & HIGHLAND AVE TAMPA, FL 33602
16A				
ECHO	110056345361	0.83 SW	ULELE	1810 N HIGHLAND AVE TAMPA, FL 33602
LUST	8942562	0.83 SW	TAMPA CITY-POLICE DEPT	1810 N HIGHLAND AVE TAMPA, FL 336022633
TANKS	8942562	0.83 SW	TAMPA CITY-POLICE DEPT	1810 N HIGHLAND AVE TAMPA, FL 33602
17A				
ECHO	110037311619	0.80 SW	REGO PARK & WILLIAMS RD	E OF WILLIAMS RD TAMPA, FL 33602
18A				
TANKS	8942565.	0.80 SW	TAMPA,CITY-POLICE DEPT	1811 HIGHLAND AVE N TAMPA, FL 33602
19A				
STCERC	8841046CLN	1.18 SW	TAMPA CITY-ROYAL ST PARKING LOT	ROYAL ST & TAMPA ST TAMPA, FL 33602
20A				
LUST	8841046	1.12 SW	TAMPA CITY-ROYAL ST PARKING LOT	ROYAL ST & TAMPA ST TAMPA, FL 33602
LUST	9100014	1.12 SW	CITY OF TAMPA REGIONAL ROYAL STREET PARKING LOT	N TAMPA ST *** USE #8841046 *** TAMPA, FL 32967
TANKS	8841046	1.12 SW	TAMPA CITY-ROYAL ST PARKING LOT	ROYAL ST & TAMPA ST TAMPA, FL 33602
TANKS	9100014	1.12 SW	CITY OF TAMPA REGIONAL ROYAL STREET PARKING LOT	N TAMPA ST TAMPA, FL 32967
21A				
ECHO	110005272855	0.70 SW	TAMPA AUTOMOTIVE SERVICE CENTER	1912 N TAMPA ST TAMPA, FL 33602
NONTSD	FLD982136368	0.70 SW	TAMPA AUTOMOTIVE SERVICE CENTER	1912 N TAMPA ST TAMPA, FL 336022133
22A				
LUST	9701321	1.12 SW	PORTER PROPERTY	1201 N TAMPA ST TAMPA, FL 33602
STCERC	9701321CLN	1.12 SW	PORTER PROPERTY	1201 N TAMPA ST TAMPA, FL 33602
TANKS	9701321	1.12 SW	PORTER PROPERTY	1201 N TAMPA ST TAMPA, FL 33602
23A				
LUST	9045730	1.06 SW	AUTOBOND IMPORTS	1112 N FLORIDA AVE TAMPA, FL 336023343
STCERC	9045730CLN	1.06 SW	AUTOBOND IMPORTS	1112 N FLORIDA AVE TAMPA, FL 336023343
TANKS	8842270	1.06 SW	TELANDER'S STATION	1112 N FLORIDA AVE TAMPA, FL 33602
TANKS	9045730	1.06 SW	AUTOBOND IMPORTS	1112 N FLORIDA AVE TAMPA, FL 33602



Copyright © 1990-2017 Environmental Data Management, Inc.

For further information please contact us at 800-368-7376

Use of this information is strictly limited by EDM's authorization agreement, acknowledged by our clients for each report.

ENVIRONMENTAL DATA MANAGEMENT

Custom 1/8 Mile Research Proximal Site Summary Table

This table includes mapped sites whose plotted coordinates fall just outside of the ASTM or client defined research distance but whose property boundaries may still extend into the search area. These sites are typically large commercial or industrial tracts that may merit inclusion in the evaluation process. Detail data reports on any of these sites may be requested and will be sent as an addendum to this report at no additional cost.

Report Date: 1/25/2018

Page 3 of 8

MapID Prgm List	Fac ID No	Site Dist(mi) & Direction	Site Name	Site Address
24A				
LUST	8625262	1.16 S	PIONEER AUTO SERVICE CENTER INC	1004 N FLORIDA AVE TAMPA, FL 336023711
TANKS	8625262	1.16 S	PIONEER AUTO SERVICE CENTER INC	1004 N FLORIDA AVE TAMPA, FL 33602
25A				
TANKS	8732541	0.65 SW	GSA MOTOR POOL FUELING STATION	1705 N FLORIDA AVE TAMPA, FL 33602
26A				
ECHO	110040415360	1.10 S	CELLCO - METHODIST PLACE	400 EAST HARRISON STREET TAMPA, FL 33602
LUST	9812234	1.10 S	METHODIST PLACE	400 E HARRISON ST TAMPA, FL 33602
STCERC	9812234CLN	1.10 S	METHODIST PLACE	400 E HARRISON ST TAMPA, FL 33602
TANKS	9812234	1.10 S	METHODIST PLACE	400 E HARRISON ST TAMPA, FL 33602
27A				
ECHO	110040322718	1.10 S	DOWNTOWN WATER MAINS-PHASE A	UNKNOWN TAMPA, FL 33602
28A				
TANKS	9814746	1.13 S	NW CORNER TYLER @MARION RIGHT OF WAY	NW CORNER TYLER @ MARION TAMPA, FL 33602
29A				
LUST	9812226	1.06 S	ST PAUL AME CHURCH	506 E HARRISON ST TAMPA, FL 33602
TANKS	9812226	1.06 S	ST PAUL AME CHURCH	506 E HARRISON ST TAMPA, FL 33602
30A				
USBRWNFLDS	42361	0.37 NW	Zigfield Foundation of the Performing Arts	3108 N. Jefferson St. Tampa, FL 33603
USBRWNFLDS	42361	0.37 NW	Zigfield Foundation of the Performing Arts	3108 N. Jefferson St. Tampa, FL 33603
USBRWNFLDS	42401	0.37 NW	Tampa Heights Cultural Center	3108 N. Jefferson Street Tampa, FL 33603
USBRWNFLDS	42401	0.37 NW	Tampa Heights Cultural Center	3108 N. Jefferson Street Tampa, FL 33603
VOLCLNUP	233070	0.37 NW	ZIEGFELD FOUNDATION - TEMPLE HEIGHTS	3108 N JEFFERSON ST TAMPA, FL
31A				
ECHO	110035562708	1.03 S	INDEPENDENT DISPATCH INC	CSX INTERMODAL YARD-62ND ST TAMPA, FL 33602
32A				
VOLCLNUP	323099	1.11 S	UNKNOWN SPILL	TAMPA, FL 33602
33A				
LUST	8624801	1.12 S	AIR DROME TIRE	612 E CASS ST TAMPA, FL 336023434
STCERC	8624801CLN	1.12 S	AIR DROME TIRE	612 E CASS ST TAMPA, FL 336023434
34A				
ECHO	110011334065	1.05 S	HILLSBOROUGH CO & CO APP - MS4	PO BOX 1110 TAMPA, FL 33601
35A				
ECHO	110038334567	1.05 S	BENJAMIN ROAD BRIDGE REPLACEME	UNKNOWN TAMPA, FL 33602
36A				
ECHO	110021733793	1.56 N	HILLSBOROUGH HIGH SCHOOL	5000 N CENTRAL AVE TAMPA, FL 33603
NONTSD	FLR000135079	1.56 N	HILLSBOROUGH HIGH SCHOOL	5000 N CENTRAL AVE TAMPA, FL 336032214
NONTSD	FLT030072730	1.56 N	HILLSBOROUGH HIGH SCHOOL	5000 N CENTRAL AVE TAMPA, FL 336032214
37A				
ECHO	110054923277	0.96 S	TRIO AT ENCORE	1101 RAY CHARLES BLVD TAMPA, FL 33602

ENVIRONMENTAL DATA MANAGEMENT

Custom 1/8 Mile Research Proximal Site Summary Table

This table includes mapped sites whose plotted coordinates fall just outside of the ASTM or client defined research distance but whose property boundaries may still extend into the search area. These sites are typically large commercial or industrial tracts that may merit inclusion in the evaluation process. Detail data reports on any of these sites may be requested and will be sent as an addendum to this report at no additional cost.

Report Date: 1/25/2018

Page 4 of 8

MapID Prgm List	Fac ID No	Site Dist(mi) & Direction	Site Name	Site Address
38A				
ECHO	110041939720	0.94 S	ENCORE	UNKNOWN TAMPA, FL 33602
39A				
USBRWNFLDS	141185	0.84 S	Encore Area - 1220 E Scott	1220 East Scott Street Tampa, FL 33605
40A				
ECHO	110005618466	0.65 S	TOUCH OF CLASS	813 E HENDERSON AVE TAMPA, FL 33602
NONTSD	FLD984242693	0.65 S	TOUCH OF CLASS	813 E HENDERSON AVE TAMPA, FL 336022553
41A				
ECHO	110057193745	0.74 S	ROBERT W SAUNDERS SR. PUBLIC LIBRARY	1505 N NEBRASKA AVE TAMPA, FL 33602
42A				
USBRWNFLDS	141183	0.74 S	Encore Area - 1514 N Nebraska	1514 North Nebraska Avenue Tampa, FL 33605
43A				
STCERC	9802434CLN	0.58 S	HILLSBOROUGH COMMUNITY COLLEGE SPILL	7TH AVE & NEBRASKA AVE TAMPA, FL 33605
TANKS	9802434	0.58 S	HILLSBOROUGH COMMUNITY COLLEGE SPILL	7TH AVE & NEBRASKA AVE TAMPA, FL 33605
44A				
LUST	9802434	0.58 S	HILLSBOROUGH COMMUNITY COLLEGE SPILL	7TH AVE & NEBRASKA AVE TAMPA, FL 33605
45A				
SLDWST	101903	0.92 N	OENLI CARO RODRIGUEZ	904 E DR MARTIN LUTHER KING JR BLVD TAMPA, FL 33603
46A				
ECHO	110002517456	0.68 N	KEVINS FRONT WHEEL DRIVE	3707 N NEBRASKA AVE TAMPA, FL 33603
NONTSD	FL0000121137	0.68 N	KEVINS FRONT WHEEL DRIVE	3707 N NEBRASKA AVE TAMPA, FL 336035013
47A				
CERCLIS	FLN000409761	0.27 NE	EAST 23RD BATTERY	903 EAST 23RD AVENUE TAMPA, FL
ECHO	110021001501	0.27 NE	EAST 23RD BATTERY	903 EAST 23RD AVENUE TAMPA, FL 33605
NFRAP	FLN000409761	0.27 NE	EAST 23RD BATTERY	903 EAST 23RD AVENUE TAMPA, FL
SEMSACTV	FLN000409761	0.27 NE	EAST 23RD BATTERY	903 EAST 23RD AVENUE TAMPA, FL
48A				
ECHO	110005630031	0.58 N	BORRELL INC	3601 N NEBRASKA AVE TAMPA, FL 33603
NONTSD	FLR000006296	0.58 N	BORRELL INC	3601 N NEBRASKA AVE TAMPA, FL 336035011
TANKS	8625725	0.58 N	BORRELL ELECTRIC CO INC	3601 N NEBRASKA AVE TAMPA, FL 33603
TANKS	8625727	0.58 N	Replaced by 8625725	3601 N NEBRASKA AVE TAMPA, FL
49A				
LUST	8624761	0.60 S	BP #429-SHAMIES	901 E 7TH AVE TAMPA, FL 336053513
STCERC	8624761CLN	0.60 S	BP #429-SHAMIES	901 E 7TH AVE TAMPA, FL 336053513
TANKS	8624761	0.60 S	BP #429-SHAMIES	901 E 7TH AVE TAMPA, FL 33605
50A				
ECHO	110039624350	1.30 N	FLORIDA MORTUARY	4601 N NEBRASKA AVE TAMPA, FL 33603
51A				
USBRWNFLDS	60011	0.17 E	East Tampa Affordable Housing Site #15	906 East 19th Avenue East Tampa, FL 33605
USBRWNFLDS	60011	0.17 E	East Tampa Affordable Housing Site #15	906 East 19th Avenue East Tampa, FL 33605



Copyright © 1990-2017 Environmental Data Management, Inc.

For further information please contact us at 800-368-7376

Use of this information is strictly limited by EDM's authorization agreement, acknowledged by our clients for each report.

ENVIRONMENTAL DATA MANAGEMENT

Custom 1/8 Mile Research Proximal Site Summary Table

This table includes mapped sites whose plotted coordinates fall just outside of the ASTM or client defined research distance but whose property boundaries may still extend into the search area. These sites are typically large commercial or industrial tracts that may merit inclusion in the evaluation process. Detail data reports on any of these sites may be requested and will be sent as an addendum to this report at no additional cost.

Report Date: 1/25/2018

Page 5 of 8

MapID Prgm List	Fac ID No	Site Dist(mi) & Direction	Site Name	Site Address
52A				
ECHO	110005606157	0.92 N	RIVERSIDE LAUNDROMAT & CLEANERS	906 E DR MARTIN LUTHER KING JR TAMPA, FL 33603
NONTSD	FLD984209403	0.92 N	RIVERSIDE LAUNDROMAT & CLEANERS	906 E DR MARTIN LUTHER KING JR BLV TAMPA, FL 336034310
TANKS	9600718	0.92 N	RIVERSIDE CLEANERS	906 W MARTIN LUTHER KING BLVD TAMPA, FL 33603
53A				
LUST	8624958	0.52 N	HILLSBOROUGH CNTY-E TAMPA SERVICE CEN	3419 N NEBRASKA AVE TAMPA, FL 336036035
TANKS	8624958	0.52 N	HILLSBOROUGH CNTY-E TAMPA SERVICE CEN	3419 N NEBRASKA AVE TAMPA, FL 33603
54A				
LUST	8625756	1.62 N	TAMPA CARE ADMIN AND TRAINING CTR	5101 N NEBRASKA AVE TAMPA, FL 336032340
TANKS	8625756	1.62 N	TAMPA CARE ADMIN AND TRAINING CTR	5101 N NEBRASKA AVE TAMPA, FL 33603
55A				
USBRWNFLDS	106261	0.20 E	R10 - Folio No. 186894	2813 North 9th Street Tampa, FL 33605
56A				
ERNS	13818	0.61 N	UNK	3513 N. 9TH ST. TAMPA, FL
57A				
LUST	8625526	0.62 S	KWIK STOP	934 E HENDERSON AVE TAMPA, FL 336054806
STCERC	8625526CLN	0.62 S	KWIK STOP	934 E HENDERSON AVE TAMPA, FL 336054806
TANKS	8625526	0.62 S	KWIK STOP	934 E HENDERSON AVE TAMPA, FL 33605
58A				
SLDWST	97087	0.32 NE	EASTELL & CORNELL THOMAS	909 E 23RD AVE TAMPA, FL 33605
59A				
USBRWNFLDS	60004	0.95 N	East Tampa Affordable Housing Site #7	915 East Ida Street East Tampa, FL 33610
60A				
ECHO	110011335322	0.51 SE	KFORCE.COM HEADQUARTERS	UNKNOWN UNKNOWN, FL
61A				
ECHO	110005600938	0.61 SE	YBOR DATA CENTER	1898 NUCCIO PKWY TAMPA, FL 33605
ECHO	110007432466	0.61 SE	TAMPA ELECTRIC CO CENTRAL TEST	5012 CAUSEWAY BOULEVARD, TAMPA, FL 33619
ECHO	110035749107	0.61 SE	LUCKEY 7 STORE 401 S DALE MABRY	PO BOX 111 TAMPA, FL 33601
LUST	8839853	0.61 SE	TAMPA ELECTRIC CO-TECO DATA CENTER	1898 NUCCIO PKY TAMPA, FL 336053500
NONTSD	FLD982158651	0.61 SE	TAMPA ELECTRIC CO CORPORATE ENVIRONME	5012 CAUSEWAY BLVD TAMPA, FL 336196130
NONTSD	FLD984194993	0.61 SE	YBOR DATA CENTER	1898 NICK NUCCIO PKWY TAMPA, FL 336053500
NONTSD	FLTMP9203633	0.61 SE	LUCKEY 7 STORE 401 S DALE MABRY	PO BOX 111 TAMPA, FL 336010111
TANKS	8839853	0.61 SE	TAMPA ELECTRIC CO-TECO DATA CENTER	1898 NUCCIO PKY TAMPA, FL 33605
62A				
SLDWST	96603	0.40 E	TRAILER SERVICE INC	1213 17TH AVE TAMPA, FL 33605
63A				
ECHO	110044883132	0.71 SE	LEE ROY SELMON CROSSTOWN EXPRESSWAY BRIDGE WIDENING & DECK	UNKNOWN TAMPA, FL 33602
64A				
ECHO	110005639666	0.72 SE	HILLSBOROUGH COMMUNITY COLLEGE	2001 N 14TH ST TAMPA, FL 33605
NONTSD	FLR000027086	0.72 SE	HILLSBOROUGH COMMUNITY COLLEGE	2001 N 14TH ST TAMPA, FL 33605



Copyright © 1990-2017 Environmental Data Management, Inc.

For further information please contact us at 800-368-7376

Use of this information is strictly limited by EDM's authorization agreement, acknowledged by our clients for each report.

ENVIRONMENTAL DATA MANAGEMENT

Custom 1/8 Mile Research Proximal Site Summary Table

This table includes mapped sites whose plotted coordinates fall just outside of the ASTM or client defined research distance but whose property boundaries may still extend into the search area. These sites are typically large commercial or industrial tracts that may merit inclusion in the evaluation process. Detail data reports on any of these sites may be requested and will be sent as an addendum to this report at no additional cost.

Report Date: 1/25/2018

Page 6 of 8

MapID Prgm List	Fac ID No	Site Dist(mi) & Direction	Site Name	Site Address
65A				
DRY	9500225	0.82 SE	EL ENCANTO CLEANERS INC	1818 15TH ST TAMPA, FL 33605
ECHO	110001741982	0.82 SE	EL ENCANTO CLEANERS INC	1818 15TH ST TAMPA, FL 33605
NONTSD	FLD089649693	0.82 SE	EL ENCANTO CLEANERS	1818 N 15TH ST TAMPA, FL 336053642
TANKS	9500225	0.82 SE	EL ENCANTO CLEANERS INC	1818 15TH ST TAMPA, FL 336053642
66A				
STCERC	ERIC_4689CLN	0.84 SE	El Encanto Cleaners Inc	1818 N 15th St Tampa, FL 336053642
67A				
STCERC	000299500225CLN	0.84 SE	El Encanto Cleaners Inc	1818 15th St Tampa, FL
68A				
ECHO	110039627525	0.95 SE	VERIZON FLORIDA INC	1702 E 8TH AVE TAMPA, FL 33605
TANKS	8627832	0.95 SE	FRONTIER FL LLC-YBOR EAX	1702 E 8TH AVE TAMPA, FL 33605
69A				
ECHO	110009110103	1.12 SE	TAMPA YBOR HISTORIC ELECTRIC S	FRO W OF MORGAN ST ON ICE PALA TAMPA, FL 33602
70A				
LUST	8944870	1.16 E	HILLSBOROUGH CNTY-SHERIFFS OFFICE	2008 E 8TH AVE TAMPA, FL 336053906
STCERC	8944870CLN	1.16 E	HILLSBOROUGH CNTY-SHERIFFS OFFICE	2008 E 8TH AVE TAMPA, FL 336053906
TANKS	8944870	1.16 E	HILLSBOROUGH CNTY-SHERIFFS OFFICE	2008 E 8TH AVE TAMPA, FL 33605
71A				
USBRWNFLDS	129103	1.09 E	East Tampa - 2917 21st Street	2917 North 21st Street Tampa, FL 33605
72A				
ERNS	567314	1.09 E	NORTH 21ST AND E. 17TH AVE	TAMPA, FL
73A				
LUST	8627827	1.22 E	HILLSBOROUGH CNTY SHERIFFS OFFICE (OP CTR)	2102 E 8TH AVE TAMPA, FL 336053908
STCERC	8627827CLN	1.22 E	HILLSBOROUGH CNTY SHERIFFS OFFICE (OP CTR)	2102 E 8TH AVE TAMPA, FL 336053908
TANKS	8627827	1.22 E	HILLSBOROUGH CNTY SHERIFFS OFFICE (OP CTR)	2102 E 8TH AVE TAMPA, FL 33605
74A				
USBRWNFLDS	186611	1.11 E	Geraldine Twine	2919 N. 21st street Tampa, FL 33605
75A				
LUST	9600566	1.25 SE	COLUMBIA RESTAURANT	1808 N 22ND ST 8TH AVE & 22ND ST TAMPA, FL 33605
STCERC	9600566CLN	1.25 SE	COLUMBIA RESTAURANT	1808 N 22ND ST 8TH AVE & 22ND ST TAMPA, FL 33605
76A				
USBRWNFLDS	122724	1.14 E	East Tampa - 2904 N 22nd	2904 North 22nd Street Tampa, FL 33605
77A				
USBRWNFLDS	123182	1.14 E	2912-2914 N 22nd Street	2912, 2912.5, 2914 N 22nd Street Tampa, FL 33605
78A				
USBRWNFLDS	122726	1.14 E	East Tampa - 2901 N 22nd	2901 North 22nd Street Tampa, FL 33605
79A				
TANKS	8625331	1.23 E	MASSEY METALS CO	2009 N 22ND ST TAMPA, FL 33605



Copyright © 1990-2017 Environmental Data Management, Inc.

For further information please contact us at 800-368-7376

Use of this information is strictly limited by EDM's authorization agreement, acknowledged by our clients for each report.

ENVIRONMENTAL DATA MANAGEMENT

Custom 1/8 Mile Research Proximal Site Summary Table

This table includes mapped sites whose plotted coordinates fall just outside of the ASTM or client defined research distance but whose property boundaries may still extend into the search area. These sites are typically large commercial or industrial tracts that may merit inclusion in the evaluation process. Detail data reports on any of these sites may be requested and will be sent as an addendum to this report at no additional cost.

Report Date: 1/25/2018

Page 7 of 8

MapID Prgm List	Fac ID No	Site Dist(mi) & Direction	Site Name	Site Address
80A				
TANKS	9046104	1.27 E	KASH N KARRY FOOD STORES	1811 N 22ND ST TAMPA, FL 33605
81A				
ECHO	110001741777	1.73 E	TAMPA ELECTRO PLATING INC	3005 E 10TH AVE TAMPA, FL 33605
INSTENG	398	1.73 E	TAMPA ELECTROPLATING, INC.	3005 EAST 10TH AVENUE TAMPA, FL 33605
NONTSD	FLD982117871	1.73 E	TAMPA ELECTRO PLATING INC	3005 E 10TH AVE TAMPA, FL 336054219
VOLCLNUP	37163	1.73 E	TAMPA ELECTRO PLATING	3005 E 10TH AVE TAMPA, FL 33605
82A				
LUST	9601327	1.75 E	GAS KWICK INC	3002 E 8TH AVE TAMPA, FL 336054210
STCERC	9601327CLN	1.75 E	GAS KWICK INC	3002 E 8TH AVE TAMPA, FL 336054210
TANKS	9601327	1.75 E	GAS KWICK INC	3002 E 8TH AVE TAMPA, FL 33605
83A				
ECHO	110005617957	1.93 E	TARGET AUTO & TRUCK SERVICE	2104 N 34TH ST TAMPA, FL 33605
NONTSD	FLD984241885	1.93 E	TARGET AUTO & TRUCK SERVICE	2104 N 34TH ST TAMPA, FL 336054354
TANKS	9800416	1.93 E	SUNSHINE TRUCKING	2104 34TH ST TAMPA, FL 33605
84A				
ERNS	554503	2.06 E	INDUSTRIAL	2720 N. 36TH STREET A TAMPA, FL 33540
85A				
INSTENG	669	2.12 E	WILSON-TAMPA FACILITY	2721 NORTH 36TH STREET TAMPA, FL 33605
LUST	8625415	2.12 E	VAN LEEUWEN PIPE & TUBE OF THE SE INC	2721 N 36TH ST TAMPA, FL 336053100
TANKS	8625415	2.12 E	VAN LEEUWEN PIPE & TUBE OF THE SE INC	2721 N 36TH ST TAMPA, FL 33605
VOLCLNUP	222232	2.12 E	WILSON-TAMPA FACILITY	2721 NORTH 36TH STREET TAMPA, FL 33605
86A				
ECHO	110035606181	2.22 E	A & A COASTAL POLLUTION CLEANUP	3725 E 10TH AVE TAMPA, FL 33605
INSTENG	848	2.22 E	TAMPA INDEPENDENT DAIRY FARMERS' ASSOC.	3725 10TH AVENUE TAMPA, FL 33605
LUST	8625761	2.22 E	SOUTHEAST MILK INC FRMR TAMPA INDEPEND DAIRY FRMRS	3725 E 10TH AVE TAMPA, FL 336054512
NONTSD	FLT050075928	2.22 E	A & A COASTAL POLLUTION CLEANUP	3725 E 10TH AVE TAMPA, FL 336054551
TANKS	8625761	2.22 E	SOUTHEAST MILK INC FRMR TAMPA INDEPEND DAIRY FRMRS	3725 E 10TH AVE TAMPA, FL 33605
VOLCLNUP	161860	2.22 E	TAMPA INDEPENDENT DAIRY FARMERS' ASSOC.	3725 10TH AVE TAMPA, FL 33605
87A				
ECHO	110024816813	2.39 E	SCHOOL DISTRICT OF HILLSBOROUGH	2920 N 40TH ST TAMPA, FL 33605
88A				
ECHO	110062729418	2.45 E	AIR BRAKE CONTROLS	2001 N 40TH ST TAMPA, FL 33605
89A				
ECHO	110002551667	2.42 E	RYDER TRUCK RENTAL	2909 N 40TH ST TAMPA, FL 33605
LUST	8625548	2.42 E	RYDER TRUCK RENTAL	2909 N 40TH ST TAMPA, FL 336053213
NONTSD	FLD981860422	2.42 E	RYDER TRUCK RENTAL	2909 N 40TH ST TAMPA, FL 336053213
TANKS	8625548	2.42 E	RYDER TRUCK RENTAL	2909 N 40TH ST TAMPA, FL 33605



ENVIRONMENTAL DATA MANAGEMENT

Custom 1/8 Mile Research Proximal Site Summary Table

This table includes mapped sites whose plotted coordinates fall just outside of the ASTM or client defined research distance but whose property boundaries may still extend into the search area. These sites are typically large commercial or industrial tracts that may merit inclusion in the evaluation process. Detail data reports on any of these sites may be requested and will be sent as an addendum to this report at no additional cost.

Report Date: 1/25/2018

Page 8 of 8

MapID Prgm List	Fac ID No	Site Dist(mi) & Direction	Site Name	Site Address
90A				
ECHO	110005592117	2.49 E	PARTSCO AUTOMOTIVE SUPPLY INC	1905 N 40TH ST TAMPA, FL 33605
NONTSD	FLD982173957	2.49 E	PARTSCO AUTOMOTIVE SUPPLY INC	1905 N 40TH ST TAMPA, FL 336054597
91A				
ECHO	110038336529	2.55 E	PENN TANK LINES - TAMPA TRUCKI	4100 E 7TH AVE TAMPA, FL 33605
LUST	8625068	2.55 E	J W CONNER & SONS INC	4100 E 7TH AVE TAMPA, FL 336054602
STCERC	8625068CLN	2.55 E	J W CONNER & SONS INC	4100 E 7TH AVE TAMPA, FL 336054602
TANKS	8625068	2.55 E	J W CONNER & SONS INC	4100 E 7TH AVE TAMPA, FL 33605
92A				
STCERC	8624925CLN	2.59 E	HILLSBOROUGH TRANSIT AUTH #1284-23	4305 E 21ST AVE TAMPA, FL 336052300
93A				
ECHO	110005621602	2.62 E	ORANGE COUNTY TRUCK & TRAILER	4306 E COLUMBUS DR TAMPA, FL 33605
NONTSD	FLD984249383	2.62 E	MESSINA TRUCK CENTER	4306 E COLUMBUS DR TAMPA, FL 336053231
94A				
TANKS	8626940	2.80 E	STRICK LEASING CORP	4444 E 7TH AVE TAMPA, FL 33605
95A				
ECHO	110035525303	2.82 E	MECHANICAL INDUSTRIAL SERVICES	4445 E 10TH AVE TAMPA, FL 33605
NONTSD	FLR000170928	2.82 E	MECHANICAL INDUSTRIAL SERVICES INC	4445 E 10TH AVE TAMPA, FL 336054641
96A				
ECHO	110033635500	2.96 E	WM FLORIDA TRAINING CENTER	4710 E 7TH AVE TAMPA, FL 33605
97A				
ECHO	110054831535	2.99 E	OLD 97 COMPANY WAREHOUSE	4831 EAST 7TH AVE TAMPA, FL 33605
NONTSD	FLT120083944	2.99 E	OLD 97 COMPANY WAREHOUSE	4831 EAST 7TH AVE TAMPA, FL 33605
98A				
ECHO	110040320630	3.01 E	SR-45 - US-41 - MELBURNE BLVD	UNKNOWN TAMPA, FL 33601
99A				
ECHO	110069473019	3.13 E	AUTOZONE - TAMPA	3006 N 50TH ST TAMPA, FL 33619
100A				
LUST	8625155	3.32 E	KASH & KARRY #424	5028 E COLUMBUS DR TAMPA, FL 336192402
TANKS	8625155	3.32 E	KASH & KARRY #424	5028 E COLUMBUS DR TAMPA, FL 33619
TANKS	8841340	3.32 E	KASH N' KARRY FOOD STORE	5028 E 10TH AVE TAMPA, FL 33619



ENVIRONMENTAL DATA MANAGEMENT

Custom 1/8 Mile Research Non-Mapped Records Summary Table

This table is a listing of database records that have not been plotted within our mapping system and could exist within your Study Area. Detail data reports on any of these sites may be requested and will be sent as an addendum to this report at no additional cost.

Report Date: 1/25/2018

Page 1 of 1

Pgm List & Fac ID No	Site Name	Site Address



Agency List Descriptions

USEPA and State Databases are updated on a quarterly basis. Supplemental Databases are updated on an annual basis.

Florida Department of Environmental Protection (FDEP)

State Designated Brownfields(BRWNFLDS)

The FDEP Brownfields database contains a listing of State Designated Brownfield Areas and Brownfield Sites. Brownfields are typically defined as abandoned, idled or underused industrial and commercial sites where expansion or redevelopment is complicated by real or perceived environmental contamination.

Agency File Date: 10/5/2017

Received by EDM: 10/10/2017

EDM Database Updated: 10/10/2017

Dry Cleaners List(DRY)

The FDEP Dry Cleaning Facilities List is comprised of data from the FDEP Storage Tank and Contamination Monitoring (STCM) database and the Drycleaning Solvent Cleanup Program- Priority Ranking List. It contains a listing of those Dry Cleaning sites (and suspected historical Dry Cleaning sites) who have registered with the FDEP and/or have applied for the Dry Cleaning Solvent Cleanup Program.

Agency File Date: 1/2/2018

Received by EDM: 1/2/2018

EDM Database Updated: 1/8/2018

Institutional and/or Engineering Controls(INSTENG)

The FDEP Institutional Controls Registry Database (INSTENG) contains sites that have had Institutional and/or Engineering Controls implemented to regulate exposure to environmental hazards

Agency File Date: 12/4/2017

Received by EDM: 1/23/2018

EDM Database Updated: 1/23/2018

Leaking Underground Storage Tanks List(LUST)

The FDEP LUST list identifies facilities and/or locations that have notified the FDEP of a possible release of contaminants from petroleum storage systems. This Report is generated from the FDEP Storage Tank and Contamination Monitoring Database (STCM).

Agency File Date: 12/6/2017

Received by EDM: 1/10/2018

EDM Database Updated: 1/10/2018

Solid Waste Facilities List(SLDWST)

The FDEP SLDWST list identifies locations that have been permitted to conduct solid waste handling activities including Landfills, Transfer Stations and sites handling Bio-Hazardous wastes. Sites listed with "##" after the Facility ID Number are historical locations, obtained from documents on record at local agencies.

Agency File Date: 10/19/2017

Received by EDM: 10/19/2017

EDM Database Updated: 10/19/2017

State CERCLIS/SEMS Equivalent(STCERC)

The STCERC list is compiled from the FDEP Site Investigation Section list, the Florida SITES list(historical) and the FDEP Cleanup Sites list. These sites are being assessed and/or cleaned up as a result of identified or suspected contamination from the release of hazardous substances. The FDEP Cleanup Sites list programs include: Brownfields, Petroleum, EPA Superfund (CERCLA), Drycleaning, Responsible Party Cleanup, State Funded Cleanup, State Owned Lands Cleanup and Hazardous Waste Cleanup.

Agency File Date: 11/3/2017

Received by EDM: 11/3/2017

EDM Database Updated: 11/9/2017

State NPL Equivalent(STNPL)

The FDEP State Funded Cleanup list contains facilities and/or locations where there are no viable responsible parties; the site poses an imminent hazard; and the site does not qualify for Superfund or is a low priority for EPA. Remedial efforts at these sites are currently being addressed through State funded cleanup action.

Agency File Date: 11/9/2017

Received by EDM: 11/9/2017

EDM Database Updated: 11/9/2017

Underground/Aboveground Storage Tanks(TANKS)

The FDEP TANKS list contains sites with registered aboveground and underground storage tanks containing regulated petroleum products.

Agency File Date: 10/4/2017

Received by EDM: 11/1/2017

EDM Database Updated: 11/3/2017

Voluntary Cleanup List(VOLCLNUP)

The VOLCLNUP List is derived from the FDEP Brownfields Site Rehabilitation Agreement (BSRA) database and the FDEP Office of Waste Cleanup Responsible Party Sites database. This list identifies those sites that have signed an agreement to Voluntarily cleanup a site and/or sites where legal responsibility for site rehabilitation exists pursuant to Florida Statutes and is being conducted either voluntarily or pursuant to enforcement activity.

Agency File Date: 12/13/2017

Received by EDM: 12/13/2017

EDM Database Updated: 12/13/2017

United States Environmental Protection Agency (EPA)

Comprehensive Env Response, Compensation & Liability Information System List(CERCLIS)

The US EPA Comprehensive Environmental Response, Compensation, and Liability Information System (CERCLIS) database tracks potential and confirmed hazardous waste sites at which the EPA Superfund program has some involvement. It contains sites that are proposed to be on the NPL, are on the NPL and sites that are in the screening and assessment phase for possible inclusion on the NPL. The CERCLIS database was retired in November of 2013 and has been replaced by the Superfund Enterprise Management System (SEMS).

Agency File Date: 11/12/2013

Received by EDM: 2/18/2016

EDM Database Updated: 2/18/2016

RCRIS Handlers with Corrective Action(CORRACTS)

The US EPA Corrective Action Sites (CORRACTS) database is a listing of hazardous waste handlers that have undergone RCRA corrective action activity.

Agency File Date: 12/11/2017

Received by EDM: 1/10/2018

EDM Database Updated: 1/10/2018

Enforcement and Compliance History(ECHO)

The US EPA Enforcement and Compliance History Online (ECHO) database provides integrated compliance and enforcement information on facilities regulated under the Clean Air Act (CAA), Clean Water Act (CWA), Safe Drinking Water Act (SDWA) and Resource Conservation and Recovery Act (RCRA).

Agency File Date: 1/6/2018

Received by EDM: 1/11/2018

EDM Database Updated: 1/11/2018

Emergency Response Notification System List(ERNS)

The Emergency Response Notification System (ERNS) database stores information on oil discharges and hazardous substance releases. The ERNS program is a cooperative data sharing effort among the EPA, DOT and the National Response Center (NRC), which currently provides access to this data.

Agency File Date: 12/31/2018

Received by EDM: 1/10/2018

EDM Database Updated: 1/10/2018

Archived Cerclis Sites(NFRAP)

The US EPA NFRAP list contains archived data of CERCLIS records where the EPA has completed assessment activities and determined that no further steps to list the site on the NPL will be taken. NFRAP sites may be reviewed in the future to determine if they should be returned to CERCLIS based upon newly identified contamination problems at the site. The NFRAP database was retired in November of 2013 and has been replaced by the Superfund Enterprise Management System (SEMS).

Agency File Date: 10/25/2013

Received by EDM: 2/18/2016

EDM Database Updated: 2/18/2016

RCRA-LQG,SQG,CESQG and Transporters(NONTSD)

The EDM NONTSD list is a subset of the US EPA RCRAInfo System and identifies facilities that generate and transport hazardous wastes. These facilities may be Large Quantity Generators (LQG), Small Quantity Generators (SQG), Conditionally Exempt SQG's (CESQG) as well as "Non-Notifiers" and "Non-Handlers".

Agency File Date: 9/13/2017

Received by EDM: 9/21/2017

EDM Database Updated: 9/25/2017

National Priorities List(NPL)

The US EPA National Priorities List (NPL) contains facilities and/or locations where environmental contamination has been confirmed and prioritized for cleanup activities under the Superfund Program. EDM's NPL Report includes sites that are currently on the NPL as well as sites that have been Proposed, Withdrawn and/or Deleted from the list. Previously, information for the NPL was managed under the CERCLIS data management system. In 2014 this system was replaced with the Superfund Enterprise Management System (SEMS). EPA last updated CERCLIS in November of 2013. EDM's NPL Report contains available SEMS data and the archived CERCLIS data relative to NPL sites.

Agency File Date: 7/11/2017

Received by EDM: 10/19/2017

EDM Database Updated: 10/19/2017

NPL Liens List(NPLLIENS)

The US EPA NPL Liens List identifies those sites where under authority granted by CERCLA, liens have been filed against real property in order to recover expenditures from remedial action or when the property owner receives a notice of potential liability.

Agency File Date: 7/11/2017

Received by EDM: 10/2/2017

EDM Database Updated: 10/4/2017

Superfund Enterprise Management System Active Site Inventory List(SEMSACTV)

The US EPA Superfund Enterprise Management System (SEMS) tracks potential and confirmed hazardous waste sites at which the EPA Superfund program has some involvement. The SEMSACTV list contains sites that are on the National Priorities List (NPL) as well as sites that are proposed for or in the screening and assessment phase for possible inclusion on the NPL. SEMS has replaced the CERCLIS database, which was retired in November of 2013.

Agency File Date: 12/21/2017

Received by EDM: 1/10/2018

EDM Database Updated: 1/10/2018

Superfund Enterprise Management System Archived Site Inventory List(SEMSARCH)

The US EPA Superfund Enterprise Management System (SEMS), contains archived data of CERCLIS or SEMS records where the EPA has completed assessment activities and determined that no further steps to list the site on the NPL will be taken. These sites may be reviewed in the future to determine if they should be returned to SEMS based upon newly identified contamination problems at the site. SEMS has replaced the CERCLIS database, which was retired in November of 2013. The SEMSARCH database contains these newly archived records under the SEMS database management system.

Agency File Date: 12/21/2017

Received by EDM: 1/10/2018

EDM Database Updated: 1/10/2018

Tribal Lust List(TRIBLLUST)

EDM's Tribal LUST list is derived from the USEPA Region IV Tribal Tanks database by extracting those sites with indicators of past and/or current releases.

Agency File Date: 2/24/2010

Received by EDM: 3/9/2010

EDM Database Updated: 3/9/2010

Tribal Tanks List(TRIBLTANKS)

The USEPA Region IV Tribal Tanks database lists Active and Closed storage tank facilities on Native American lands.

Agency File Date: 2/24/2010

Received by EDM: 3/9/2010

EDM Database Updated: 3/9/2010

RCRA-Treatment, Storage and/or Disposal Sites(TSD)

The EDM TSD list is a subset of the US EPA RCRAInfo system and identifies facilities that Treat, Store and/or Dispose of hazardous waste.

Agency File Date: 9/13/2017

Received by EDM: 9/21/2017

EDM Database Updated: 9/25/2017

Brownfields Management System(USBRWNFLDS)

The US EPA Brownfields program provides information on environmentally distressed properties that have received Grants or Targeted funding for cleanup and redevelopment . Tribal Brownfield sites are included in the USBRWNFLDS database.

Agency File Date: 11/20/2017

Received by EDM: 12/13/2017

EDM Database Updated: 12/13/2017

Institutional and/or Engineering Controls(USINSTENG)

The USINSTENG list is compiled from data elements contained in the NPL, CORRACTS and USBRWNFLDS lists.

Agency File Date: 11/20/2017

Received by EDM: 12/27/2017

EDM Database Updated: 12/27/2017

Environmental Impact Areas

Brownfield Areas and Sites

The FDEP Brownfields database contains a listing of State Designated Brownfield Areas and Brownfield Sites. Brownfields are typically defined as abandoned, idled or underused industrial and commercial sites where expansion or redevelopment is complicated by real or perceived environmental contamination.

<http://www.dep.state.fl.us/mainpage/programs/brownfields.htm>

Agency File Date: 1/6/2017

Received by EDM: 12/28/2016

EDM Database Updated: 1/6/2017

Cattle Dipping Vats

From the 1910's through the 1950's, vats were filled with an arsenic solution for the control and eradication of the cattle fever tick. Other pesticides such as DDT were also widely used. By State law, all cattle, horses, mules, goats, and other susceptible animals were required to be dipped every 14 days. Under certain circumstances, the arsenic and other pesticides remaining at the site may present an environmental or public health hazard.

Some of the sites have been located and are currently under investigation. However, most of the listings are from old records of the State Livestock Board, which listed each vat as it was put into operation. In addition, some privately operated vats may have existed which were not listed by the Livestock Board. EDM's Cattle Dipping Vat sites are retrieved from the Voluntary Cleanup and STCERC databases. For additional information on Cattle Dipping Vats visit the FDOH and FDEP websites at:

<http://www.dep.state.fl.us/waste/categories/wc/pages/cattledip.htm>

<http://www.dep.state.fl.us/water/nonpoint/cdv.htm>

Agency File Date: 9/21/2016

Received by EDM: 9/30/2016

EDM Database Updated: 9/30/2016

Formerly Used Defense Sites

The DoD is responsible for the environmental restoration of properties that were formerly owned by, leased to or otherwise possessed by the United States and operated under the jurisdiction of the Secretary of Defense prior to October 1986. Such properties are known as Formerly Used Defense Sites (FUDS). The Army is the executive agent for the program and the U.S. Army Corps of Engineers manages and directs the program's administration. For more information on the FUDS Program, including maps and data on individual sites, visit the Army Corps of Engineers website at:

<http://www.usace.army.mil/Missions/Environmental/Formerly-Used-Defense-Sites/>

Agency File Date: 11/22/2016

Received by EDM: 1/27/2017

EDM Database Updated: 1/27/2017

FUDS Munitions Response Sites

The DoD developed the Military Munitions Response Program (MMRP) in 2001 to address munitions-related concerns, including explosive safety, environmental, and health hazards from releases of unexploded ordnance (UXO), discarded military munitions (DDM), and munitions constituents (MC) found at locations, other than operational ranges, on active and Base Realignment and Closure (BRAC) installations and Formerly Used Defense Sites (FUDS) properties. The MMRP addresses non-operational range lands with suspected or known hazards from munitions and explosives of concern (MEC) which occurred prior to September 2002, but are not already included with an Installation Response Program (IRP) site cleanup activity. For more information on the FUDS MMRP Program, including maps and data on individual sites, visit the Army Corps of Engineers website at:

<http://www.asaie.army.mil/Public/ESOH/mmrp.html>

Agency File Date: 11/22/2016

Received by EDM: 1/27/2017

EDM Database Updated: 1/27/2017

Groundwater Contamination Areas

The Ground Water Contamination Areas GIS layer is a statewide map showing the boundaries of delineated areas of known groundwater contamination pursuant to Chapter 62-524, F.A.C., New Potable Water Well Permitting In Delineated Areas. 38 Florida counties have been delineated primarily for the agricultural pesticide ethylene dibromide (EDB), and to a much lesser extent, volatile organic and petroleum contaminants. This GIS layer represents approximately 427,897 acres in 38 counties in Florida that have been delineated for groundwater contamination. However, it does not represent all known sources of groundwater contamination for the state of Florida.

This information is intended to be used by regulatory agencies issuing potable water well construction permits in areas of ground water contamination to protect public health and the ground water resource. Permitted water wells in these areas must meet specific well construction criteria and water testing prior to well use. This dataset only indicates the presence or absence of specific groundwater contaminants and does not represent all known sources of groundwater contamination in the state of Florida.

<http://www.dep.state.fl.us/water/groundwater/delineate.htm>

Agency File Date: 10/15/2010

Received by EDM: 3/25/2013

EDM Database Updated: 3/26/2013

National Priorities List

The US EPA National Priorities List (NPL) contains facilities and/or locations where environmental contamination has been confirmed and prioritized for cleanup activities under the Superfund Program. EDM's NPL site boundaries data include sites that are currently on the NPL as well as sites that have been Proposed, Withdrawn and/or Deleted from the list.

<https://www.epa.gov/superfund/search-superfund-sites-where-you-live>

Agency File Date: 3/26/2007

Received by EDM: 8/3/2008

EDM Database Updated: 8/3/2008

State Funded Cleanup Sites

The FDEP State Funded Cleanup list contains facilities and/or locations where there are no viable responsible parties; the site poses an imminent hazard; and the site does not qualify for Superfund or is a low priority for EPA. Remedial efforts at these sites are currently being addressed through State funded cleanup action.

<https://floridadep.gov/waste/waste-cleanup/documents/state-funded-cleanup-program-site-list>

Agency File Date: 8/1/2007

Received by EDM: 8/4/2008

EDM Database Updated: 8/4/2008

APPENDIX E

Site Photography

Mainline Photos – Medium and High Rated Sites



View to the northwest from intersection of La Salle Street and Rome Avenue of Site No.4-
Blanco Fuel Oil



View to the northwest from La Salle Street No.7-Rechem Transport Corp/Formal Industrial
Chemical and Supply/former Schlichte Property, Site No.8-La SalleStreet Site (Former Tarpon
Chemical & Supply), and Site No.9-La SalleStreet Property



View to the west from Doyle Carlton Drive of Site No.16-Tampa Substation #4/Water Works Park Phase II



View to the west from Ashley Street of Site No.20-Tampa City-Publication/Recreation



View to the east from Marion Street of Site No.24-Former Hillsborough County Jail System



View to the east from Morgan Street of Site No.25-Former Morgan Street Jail



View to the east from Jefferson Street of Site No.26-Bazarte Rene/former Ray's Bail Bonds



View to the northwest from Martin Luther King Jr. Boulevard of Site No.32-Cumberland Farms
#1003/Former Giant #122



View to the east from Taliaferro Avenue of Site No.41-MLK Shell #445/former Radiant Food Store #266



View to the west from Mitchell Avenue of Site No.42-Tampa City-Fire Dept Communications



View to the northwest from Nebraska Avenue of Site No.46-7-Eleven Store #37642/former Amoco-Bennetts



View to the northwest from intersection Nebraska Avenue and 15th Avenue of Site No.51- Genes Service/former Amigo's Auto Service



View to the northeast from intersection of 15th Avenue and Nebraska Avenue of Site No.65-
Goldstar Foods



View to the northeast from Nebraska Avenue of Site No.66-Coastal Mart #643



View to the west along 15th Street of Site No.83-BP #130-FDOT ROW



View to the southwest from 13th Avenue of Site No.86-NCJ Investment co.



View to the northwest from intersection of 15th Avenue and 22nd Street of Site No.87-Jason Sink/former Norman Leroy Styes



View to the southeast from 13th Avenue of Site No.88-FDOT SITE



View to the southeast from intersection of 13th Avenue and 22nd Street of Site No.89-Sunoco/
former United oil Co #207



View to the west from 35th Street of Site No.95-Renovations AKA Redi Strip and Site No.96-
Renovations AKA Redi Strip-Cleanup



View to the southwest from Columbus Drive of Site No.105 and Site No.106-Clorox Co.



View to the east from 40th Street of Site No.116-Texaco Station



View to the north from 50th Street of Site No.132-Sunoco-Columbus #440 and Site No.134-Former Popeye's Chicken



View to the northwest from 50th Street of Site No.135-Giant #3617



View to the east across 50th Street of Site No.136-Eleven Store #37662



View to the south from intersection of 21st Street and 14th Avenue of Site No.138-ERNS-22nd Street and West Bound Entrance to Crosstown Expressway



View to the northwest from intersection of La Salle Street and Delaware Avenue of Site No.145-
Former Mr. Woods Auto Repair-Site 64



View to the southeast of intersection of Tampa Street and Kay Street of Site No.153-City
Parking Lot: Former Gas Station



View to the north from Tampa Street of Site No.154-HRS Office Parking Lot: Former Gas Station and Site No.155-HRS Office Parking Lot: Former Dry Cleaner



View to the southeast from Franklin Street of Site No.158-Central Animal Hospital and Site No. 159- Willies Auto Beauty Shop



View to the southwest from Florida Avenue of Site No.160-HRS Office Parking Lot: former Gas Station



View to the southeast from intersection of Estelle Street and Marion Street of Site No.161-TECO Substation: Florida Ave



View to the northwest from Orange Avenue of Site No.162-FDOT Right-of-Way: former Gas Station



View to the southeast from intersection of 12th Avenue and Nebraska Avenue of Site No.166-FDOT Right-of-Way: Former Gas Station



View to the east from Nebraska Avenue of Site No.167-Eastside Funeral Home



View to the west from Columbus Drive of Site No.168-FDOT Right-of-Way: former Dry Cleaner



View to the west from Columbus Drive of Site No.169-FDOT Right-of-Way: former Gas Station



View to the west from near intersection of Martin Luther King Fr. Boulevard and Central Avenue of Site No.174-Office Building: former Gas Station



View to the south from 13th Avenue of Site No.178- Burger King: former Gas Station



View to the west from 13th Avenue of Site No.179-FDOT Right-of-Way: former Gas Station



View to the south from 14th Avenue of Site No.180- FDOT Right-of-Way: former Gas Station



View to the northwest from intersection of 15th Avenue and 22nd Street of Site No.181-Former McKenny Garage



View to the northwest from intersection of 12th Avenue and 26nd Street of Site No.182-Former McKenny Garage



View to the southeast from 13th Avenue of Site No.184-Former Samson Concrete Co.



View to the east from 28th Street of Site No.185-TECO Substation



View to the south from 34th Street of Site No.190-Vacant Warehouse

APPENDIX F

Supplemental Information

Final Preliminary Engineering Report

TAMPA INTERSTATE STUDY

WPI No. 7140004, State Project No. 99007-1402, FAP No. IR-9999(43)

The project consists of approximately 24.1 km (15 miles) of multi-lane improvements to I-275 from the Howard Frankland Bridge/Kennedy Boulevard ramps and just north of Cypress Street on Memorial Highway (S.R. 60) north to Dr. Martin Luther King, Jr. Boulevard and I-4 from I-275 (including interchange) to east of 50th Street (U.S. 41); a multi-lane controlled access facility (Crosstown Connector) on new alignment from I-4 south to the existing Tampa South Crosstown Expressway; and improvements to approximately 7.08 km (4.4 miles) of the Tampa South Crosstown Expressway from the Kennedy Boulevard overpass east to Maydell Drive, Hillsborough County.

**Prepared For
FLORIDA DEPARTMENT
OF
TRANSPORTATION**

**Prepared By
GREINER, INC.**

**In Association With
KNIGHT APPRAISAL SERVICES, INC.
JANUS RESEARCH**

MARCH 1997

Plants

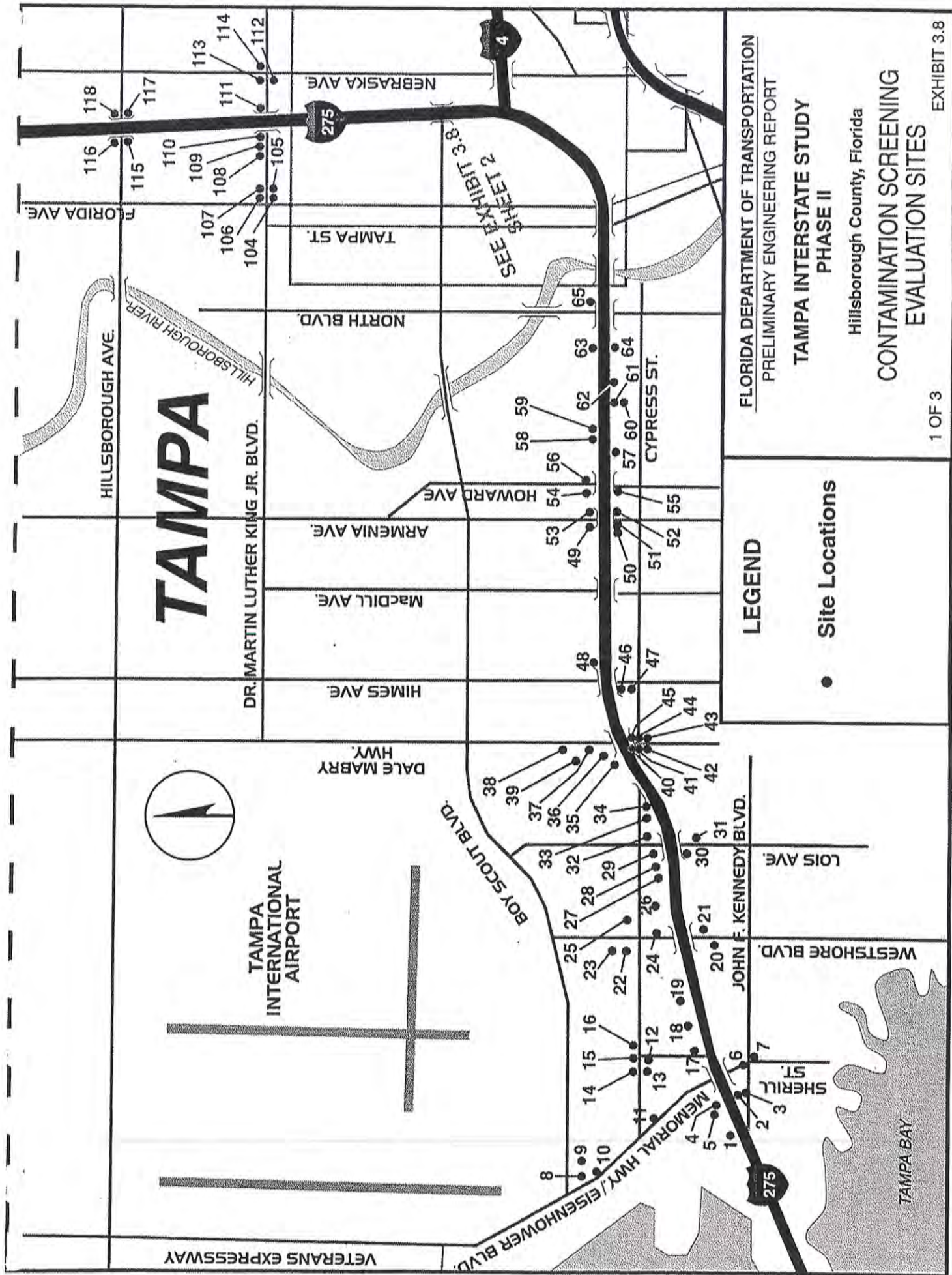
The Tampa vervain (*Verbena tampensis*) is found in moist pinelands. No suitable habitat for the Tampa vervain exists within the study area.

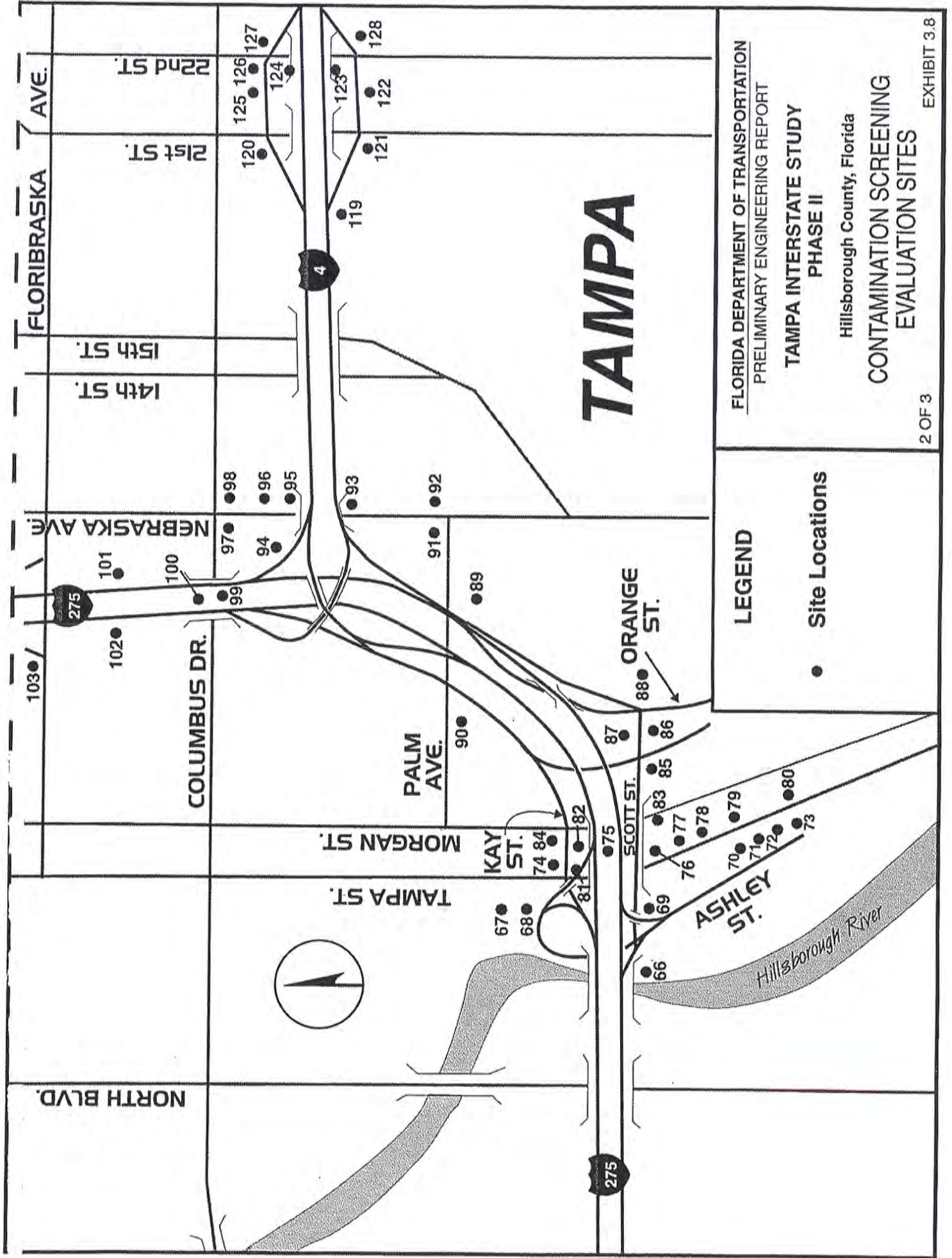
3.3.4 Contamination Screening Evaluation

A Level I contamination screening evaluation was conducted for the TIS project corridor in April and May 1996. That screening evaluation updated the Contamination Screening Evaluation Report published separately for the TIS project in December 1993. Essentially, the recent screening evaluation identified known and potential hazardous material contamination sites along the project corridor; evaluated their risk to impact the proposed project; and provided recommendations for additional investigations, where required. The survey was conducted according to guidelines established by the Florida Department of Transportation (FDOT), District VII.

Utilizing the FDOT risk evaluation rating system, each investigated site was assigned a rating of "No", "Low", "Medium", or "High" based upon the information collected during this contamination screening. The risk rating assigned to each site indicates the potential for hazardous material involvement which could impact the proposed TIS project.

As a result of the data collection efforts and field reconnaissance, the survey identified 213 sites along the project corridor containing hazardous materials, hazardous waste, other regulated substances and/or environmental contamination, or which have the potential to contain these materials. Exhibits showing the proposed project limits and the location of each site are provided as Exhibit 3.8. Businesses which currently maintain underground storage tanks for petroleum products or sites that previously contained underground storage tanks constitute the majority of these sites. A summary of each site including the name, address, identification number (if any), potential contaminants, risk ranking, and potential for project involvement is provided in Table 3.27.





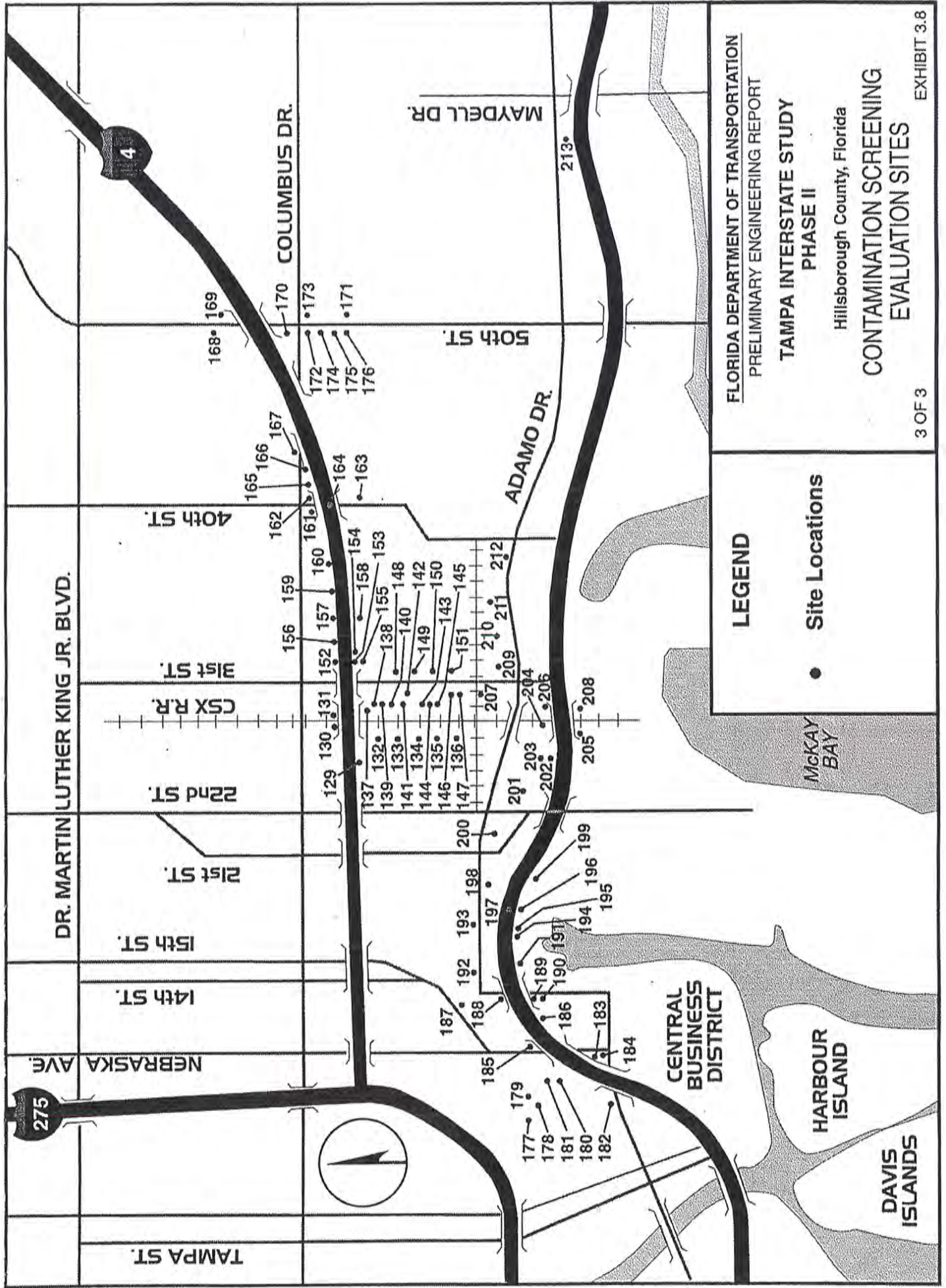


TABLE 3.27
CONTAMINATION SITE SCREENING-SITE SUMMARY
Tampa Interstate Study-Phase II
Environmental Impact Statement

Site No.	Loc.	Site Name/Description/Address	Facility ID No.	Comments	Concern	Rank	Acquisition
1 E115	N	AB Dick Co. 5502 Executive Drive Tampa, FL 33609	FLD043052331	Electronics sales and service-open SQG-D001(flammable)	Solvents	Low	None
2 E121	S	Lincoln Center 5401 W. Kennedy Blvd. Tampa, FL 33609	FLD984242677	Office building-open SQG-D001(flammable)	Solvents	Low	None
3 E120	S	Vacant Lot aka Chevron #48101 5350 W. Kennedy Blvd. Tampa, FL 33609	298625586	Former gasoline station LUST-Removed x/xx ATRP-Eligible 10/93 CAR, RAP(GW treatment)	Lead gas Gas Waste oil Solvents	Med	None
4 E116	N	Vacated Building aka International Technology Services 402 N. Hoover St. Tampa, FL 33609	298943066	Electronics sales and service-closed UST-Removed 2/89 No closure report	Gas Diesel	Med	Partial
5 E116	N	Vacated Building aka NCR 402 N. Hoover St. Tampa, FL 33609	298628006	Electronics sales and service-closed UST-Removed 3/89 No closure report	Lead gas	Med	Partial
6 G6 E127	S	Amoco #628 5109 W. Kennedy Blvd. Tampa, FL 33609	FLD984211722 298521236	SQG-D000, D002, D0018 LUST-open gasoline station No CAR noted	Gas Waste oil Solvents	Med	None
7 E129	S	Goodyear Tire Center (auto repair shop-open) 5002 W. Kennedy Blvd. Tampa, FL 33609	FLD982161176 298733807	SQG-D001(flammable) LUST-Removed 3/92 ATRP-Eligible 10/93 CAR, NFA	Solvents Waste oil	Low	None
8 G1	E	Color Corporation of America 5410 Laurel St Tampa, FL 33609	Not Found	Print shop-open No Regulatory Information	Solvents Metals	Low	None
9 G2	E	National Car Rental 5402 Laurel St Tampa, FL 33609	Not Found	Auto servicing- open No Regulatory Information	Waste oil Solvents	Low	None
10 OR	E	Colony Shops of Florida 3415 E. Frontage Rd. Tampa, FL 33607	299063924	LUST-Removed 12/89 ATRP-Eligible 10/91 CAR, RAP(GW treatment)	Gas	Med	Partial
11 G3	E	Vacant Lot Frontage Rd & Lemon St (ne cor) Tampa, FL 33607	Not Found	Former gasoline station No Regulatory Information	Lead gas Gas	Med	None
12 E66	N	Bay Center Corp. 5100 W. Cypress St. Tampa, FL 33609	FLD067223404	SQG-D001(flammable)	Solvents	Med	Partial
13 E66	N	Vacated Building aka Velda Farms (dairy products) 5124 W. Cypress St Tampa, FL 33607	298625469	Fleet fueling-closed LUST-Removed x/xx EDI-Eligible 4/89 CAR-unapproved	Gas	Low	None
14 E66	N	7-Eleven #24305 5125 W. Cypress St Tampa, FL 33607	298627491	LUST-open gasoline station EDI-Eligible 7/89 CAR, RAP(MOP)	Gas	Low	None
15 E66	N	Payless Car Rental 5105 W. Cypress St. Tampa, FL 33609	298732393	Auto fueling-closed UST-Removed 9/93	Gas	Low	None
16 E67	N	Carson Plumbing 5145 W. Cypress St. Tampa, FL 33609	29867214	Fleet fueling-closed LUST-Removed 12/88 EDI-Eligible 4/89 No CAR or closure report	Gas Waste oil	Med	None

TABLE 3.27

CONTAMINATION SITE SCREENING-SITE SUMMARY
Tampa Interstate Study-Phase II
Environmental Impact Statement

Site No.	Loc.	Site Name/Description/Address	Facility ID No.	Comments	Concern	Rank	Acquisition
17 G4	N	Safeway Steel Products aka Pearlless Pumps 505 N Sherril St Tampa, FL 33609	Not Found	Scaffolding rental-open Former pump sales/service No Regulatory Information	Solvents Waste oil	Med	Partial
18 E95	N	Dollar Rent a Car (old service area) 5012 W. Lemon St. Tampa, FL 33609	298625625	Auto fueling-closed LUST-Removed 11/90 No CAR or closure report	Gas Solvents Waste oil	Med	Partial
19 G5 E96	N	Automatic Data Processing 4900 W. Lemon St. Tampa, FL 33609	298838703	Fleet fueling-closed LUST-Removed 6/93 Closure report-no details	Gas	High	Complete
20	S	Lindo's Car Rental (closed) 505 N. Westshore Blvd Tampa, FL 33609	Not Found	Auto servicing-closed LUST-Removed x/96	Waste oil Solvents	Low	None
21 OR3	S	Embassy Hotel 555 N. Westshore Blvd. Tampa, FL 33609	299200540	LUST-Removed 5/93 AST-open 500 gal-backup generator	Diesel	Med	None
22 G8 E69	N	Shell-Shep Service 1002 N. Westshore Blvd. Tampa, FL 33607	298625080	LUST-open gasoline station No CAR noted	Gas Waste oil Solvents	Med	None
23 OR4	N	Budget Rent a Car Vehicle servicing-open 1110 N. Westshore Blvd. Tampa, FL 33607	299046115	Vehicle fueling-closed LUST-Removed 6/90 ATRP-Eligible 3/92 CAR, RAP(GW treatment)	Gas Waste oil	Low	None
24	N	Vacant Lot aka Chevron #48084 701 N. Westshore Blvd. Tampa, FL 33607	298625677	Former gasoline station LUST-Removed 2/91 EDI-Eligible 1/94 CAR, NFA 2/94	Gas Waste oil	Med	Partial
25 E69	N	Marriot-Westshore 1001 N. Westshore Blvd. Tampa, FL 33607	298731836	Hotel-open UST-open 500 gal-backup generator	Diesel	Low	None
26 E70	N	Barnett Bank Bldg. 4600 W. Cypress St. Tampa, FL 33607	299047048	Bank-open UST-open 4000 gal-backup generator	Diesel	Med	Partial
27 E79	N	Westshore Place 4350 W. Cypress St. Tampa, FL 33607	299103064	Office building-open UST-open 550 gal-backup generator	Diesel	Low	None
28 E83	N	Alscor Investor Joint Venture 4300 W. Cypress St. Tampa, FL 33607	299103065	Office building-open UST-open 550 gal-backup generator	Diesel	Low	None
29 E82	N	Alscor Investor Joint Venture 4200 W. Cypress St. Tampa, FL 33607	299103063	Office building-open UST-open 550 gal-backup generator	Diesel	Low	None
30 G9	S	Nevada Bobs Golf & Tennis (store) 601 N Lois St Tampa, FL 33609	Not Found	Former gasoline station- Carlos Texaco No Regulatory Information	Lead gas Gas Diesel	High	Complete
31 G10	S	Marco Building (office) 612 N Lois St Tampa, FL 33609	Not Found	Former gasoline station- Lasada Mobil No Regulatory Information	Lead gas Gas Diesel	Low	None
32 G11 E77	N	Radiant Food Store aka Gas Kwik #256 4136 W. Cypress St. Tampa, FL 33607	298625440	LUST-open gasoline station EDI-Eligible 10/89 No CAR noted New C/U required	Lead gas Gas Diesel	High	Partial

TABLE 3.27

CONTAMINATION SITE SCREENING-SITE SUMMARY
Tampa Interstate Study-Phase II
Environmental Impact Statement

Site No.	Loc.	Site Name/Description/Address	Facility ID No.	Comments	Concern	Rank	Acquisition
33 G12	N	Semco Printing 4106 W. Cypress St. Tampa, FL 33607	Not Found	Print shop-open No Regulatory Information	Solvents Metals	Med	Complete
34 G13	N	Jesto Transmission 4102 W. Cypress St. Tampa, FL 33607	Not Found	Auto repair shop-open No Regulatory Information	Solvents Waste oil	Med	Complete
35 G14	N	Cost Plus Cars Inc. aka Brake-O 1402 N Dale Mabry Hwy Tampa, FL 33607	Not Found	Auto sales-open Former auto repair shop No Regulatory Information	Solvents Waste oil	Low	None
36 E42	N	Walter Industries, Inc. (offices) 1500 N. Dale Mabry Hwy Tampa, FL 33607	299047096	LUST-open (2) 1000 gal backup generator New C/U required	Diesel	Low	None
37 E33	N	Dan R Sports (closed) 1700 N. Dale Mabry Hwy Tampa, FL 33607	FLD984205104	SQG-D000 (no listings) Building removed	Unknown	Low	None
38 E33	N	Home Depot (hardware store) 1712 N. Dale Mabry Hwy. Tampa, FL 33607	299400477	LUST-Removed 11/93 8000 gal backup generator New C/U required	Diesel	Low	None
39 E22	N	Exxon #4452 1930 N. Dale Mabry Hwy. Tampa, FL 33607	298625715	LUST-open gasoline station EDI-Eligible 12/90 CAR, RAP(GW treatment)	Gas Diesel	Med	None
40 G17	S	Xpress Rent A Car aka Lease Adventure & Allstar Limousine aka E & M Auto Service 1200 N. Dale Mabry Hwy Tampa, FL 33607	Not Found	Car/truck rentals-open Former UST and former auto service No Regulatory Information	Solvents Waste oil	Low	None
41 E71	S	Rio Bravo (restaurant parking lot) aka Exxon #7484 1004 N. Dale Mabry Hwy. Tampa, FL 33607	298625557	Former gasoline station LUST-Removed 4/88 EDI-Eligible 1/91 CAR, RAP(GW treatment)	Lead gas Gas	Med	None
42 G15	S	Z-Fever 3808 W. Nassau St Tampa, FL 33607	Not Found	Former auto undercoating	Solvents	Low	None
43 E86	S	Exxon #4-9113 (aka Gas Kwik) 911 N. Dale Mabry Hwy. Tampa, FL 33607	298624794	LUST-open gasoline station EDI-Eligible 10/89 CAR, RAP, MOP, SRCR	Gas	Med	None
44 E71	S	Shell Station 1001 N. Dale Mabry Hwy. Tampa, FL 33607	298625108	LUST-open gasoline station PLIRP-Eligible 1/95 CAR, NFA	Gas	Med	None
45 G16 E53 E64	S	Mobil #02-CNH (aka Gulf) 1101 N. Dale Mabry Hwy. Tampa, FL 33607	298624998 FLD984203638	LUST-open gasoline station EDI-Eligible 1/92 CAR unapproved SQG-(no materials listed)	Gas Diesel Kerosene Fuel oil	Med	None
46	S	TECO Substation 3500 blk La Salle St Tampa, FL 33607	Not Found	Electrical Transformers (active)	PCB's	Med	Partial
47 G18 E49	S	CKC Industries (open) aka Drew Tile Supply Co. 1410 N. Himes Ave. Tampa, FL 33607	298625369	Fleet fueling-closed LUST-Removed 8/89 ATRP-Eligible 1/92 New C/U required	Gas	Med	Complete
48 E37	N	A & A Auto Parts (open) 3334 W. Main St Tampa, FL 33607	FLD984207373	SQG-D001,F001,F002 Auto salvage yard	Solvents	Low	None

TABLE 3.27
CONTAMINATION SITE SCREENING-SITE SUMMARY
Tampa Interstate Study-Phase II
Environmental Impact Statement

Site No.	Loc.	Site Name/Description/Address	Facility ID No.	Comments	Concern	Rank	Acquisition
49 G1 E39	N	Salenti's Body Shop (former gas station) 1602 N. Armenia Ave. Tampa, FL 33633	299103217	Auto body repair-open LUST-Removed x/75 ATRP-Eligible 9/93 No CAR noted	Lead gas Solvents Waste oil	Med	None
50 G2 E44	S	Moneyland Pawn (open) aka Texaco 2502 W. Laurel St. Tampa, FL 33607	298732178	UST-Removed x/xx Former gasoline station- Sanborn Map 1979	Lead gas	High	Complete
51 E48	S	Automan Inc. (closed) 1406 N. Armenia Ave Tampa, FL 33607	FLD984205948	Former auto detailer at Moneyland Pawn SQG-D001(Flammable)	Solvents	Med	Complete
52 G3 E48	S	Citgo Armenia 1415 N. Armenia Ave. Tampa, FL 33607	298625485	LUST-open gasoline station EDI -Eligible 9/90 CAR-unapproved	Diesel Gas	High	Complete
53	N	Popeye's Chicken (rest. open) 2337 Green St Tampa, FL 33607	Not Found	Former gasoline station - Sanborn Map 1979	Lead gas Gas Diesel	Med	None
54 G4 E41	N	Kentucky Fried Chicken (restaurant closed) 1602 N. Howard Ave. Tampa, FL 33607	299501915	Former gasoline station LUST-Closed x/xx ATRP-Eligible 6/95 CAR approved	Lead gas Gas Diesel	Med	None
55 E47	S	Advanced Metro Security aka Convenient Food Mart #5503 1424 N. Armenia Ave. Tampa, FL 33607	298625096	LUST-closed x/xx CAR, RAP(MOP) Former gasoline station - Sanborn Maps 1951, 79	Lead gas Gas	High	Complete
56 G5 E40	N	Texaco Sta aka Alpine Truck Stop 2135 W. Green St. Tampa, FL 33603	298944533	LUST-open gasoline station CAR, RAP(GW treatment) Cleanup ongoing	Gas Diesel Kerosene	Med	None
57 G6	S	Laurel Estates 1417 N. Albany Ave Tampa, FL 33607	Not Found	Former funeral home	None	No	Complete
58 E36	N	Fallicione Auto Service (open), (former gas station) 1746 W. Main St. Tampa, FL 33607	298945082	LUST-Removed 12/92 ATRP-Eligible 9/93 CAR approved Sanborn Maps 1951, 79	Kerosene	Low	None
59 G7	N	Vacated Building 1721 W. Green St Tampa, FL 33607	Not Found	Former auto service and former waste burning- Sanborn Maps 1951, 79	Waste oil Metals	Low	None
60 G9	S	TECO Substation Laurel St & Rome Ave (sw cor) Tampa, FL	Not Found	Electical Transformers (active)	PCB's	Med	Complete
61 G8 E51	S	Blanco Fuel Oil (fuel oil sales-closed) 1701 W. LaSalle St. Tampa, FL 33607	298735467	LUST-Removed 3/91 ATRP-Eligible 10/91 CAR, RAP(status unknown) Sanborn Map 1979	Kerosene Fuel oil Gas	Med	None
62	S	Vacant Parcels 1527-31 La Salle St Tampa, FL 33607	Not Found	Former chemical mfg- Sanborn Map 1979	Unknown	Med	None
63	S	Vacant Parcels 1605 Delaware Ave. Tampa, FL 33607	Not Found	Former auto repair shop Sanborn Map 1951	Solvents Waste oil	Med	Partial
64 G10	N	Mr. Woods Auto Repair (open) aka T&M Auto Paint and Body Shop 1103 La Salle St. Tampa, FL 33607	Not Found	Former auto repair, paint and body shop and former gasoline station- Sanborn 1951, 79	Solvents Waste oil Lead gas	Med	None

TABLE 3.27

CONTAMINATION SITE SCREENING-SITE SUMMARY
Tampa Interstate Study-Phase II
Environmental Impact Statement

Site No.	Loc.	Site Name/Description/Address	Facility ID No.	Comments	Concern	Rank	Acquisition
65	N	Tampa Housing Authority 815 W. Green St. Tampa, FL 33607	Not Found	Public housing-open Former dry cleaner- Sanborn 1951	Solvents	Med	Complete
66 *1	I	Currently River Frontage 1400 Block of Doyle Carlton Dr. Tampa, FL 33602	Not Found	Former foundry- Sanborn 1951	Solvents Waste oil Metals	Med	Within
67 *2	N	Tampa City Police Dept./Fueling 1710 N. Tampa St. Tampa, FL 33602	298625142	Fleet fueling-closed LUST-Removed x/xx 2000 gal backup generator EDI-Eligible 9/89	Lead gas Diesel Fuel oil Waste oil	Low	None
68 *3	N	Tampa Police Dept. Parking Lot. Tampa & Kay Sts (nw cor) Tampa, FL	Not Found	Former foundry- Sanborn 1951	Solvents Waste oil Metals	Low	None
69 *4	N	Tampa City-Recreation Dept. 1420 Tampa St. Tampa, FL 33602	299400333	Former heating system UST-closed in place 12/92	Fuel oil	Med	Complete
70 E60	S	Tampa City-Royal St. Parking Lot Royal St / Tampa St Tampa, FL	298841046	Former gasoline station LUST-Removed 1/88 EDI-Eligible 2/91	Kerosene Lub oil	High	Complete
71	S	Tampa City Parking Lot 1108 N. Tampa St Tampa, FL 33602	Not Found	Former auto repair- Sanborn 1951	Solvents Waste oil	Med	Complete
72	S	FDOT Right-of-Way 1010 Tampa ST Tampa, FL 33602	Not Found	Former gasoline station- Sanborn 1951	Lead gas	High	Complete
73 G11	S	Mr Kleen (auto detailing-open) 1004 Tampa ST Tampa, FL 33602	Not Found	Former gasoline station- Sanborn 1951	Lead gas	High	Complete
74 *5	N	Vacant Lot 1601 N. Tampa St. Tampa, FL 33602	Not Found	Former leather works possible tannery- Sanborn 1951, 54, 62	H/M	Low	Partial
75 *9	I	City Parking Lot 1500 block of Tampa St Tampa, FL	Not Found	Former gasoline station with auto repair- Sanborn 1931, 51	Lead gas Solvents Waste oil	High	Within & Complete
76 *6	S	HRS Office Parking Lot 1400 Block of Tampa St. Tampa, FL	Not Found	Former gasoline station and auto repair- Sanborn 1951 and 62	Lead gas Solvents Waste oil	High	Complete
77 *7	S	HRS Office Parking Lot 1400 Block of Franklin St. Tampa, FL	Not Found	Former dry cleaner- Sanborn 1951, 54, 62	Solvents	Med	Complete
78	S	FL Dept of Mgmt Svs-Pk Trammel 1313 Tampa St. Tampa, FL 33602	298841073	Office building-open UST-open 550 gal-backup generator	Diesel	Low	None
79	S	Parking Lot 1201 Tampa St. Tampa, FL 33602	Not Found	Former gasoline station- Sanborn 1951	Lead gas	Med	None
80	S	Domino's Pizza (restaurant-open) 1005 Tampa St. Tampa, FL 33602	Not Found	Former gasoline station- Sanborn 1951	Lead gas	Med	None
81 *8	N	Central Animal Hospital 1523 North Franklin St. Tampa, FL 33602	Not Found	Veterinarian-open UST-open heating system	Fuel oil	High	Complete

TABLE 3.27
CONTAMINATION SITE SCREENING-SITE SUMMARY
Tampa Interstate Study-Phase II
Environmental Impact Statement

Site No.	Loc.	Site Name/Description/Address	Facility ID/No.	Comments	Concern	Rank	Acquisition
82	N	Willie's Auto Beauty Shop 1408 N. Florida Ave. Tampa, FL 33602	Not Found	Auto detailing-open Former auto body repair- Sanborn 1951	Solvents Lead	Med	Complete
83	S	HRS Office Parking Lot 1300 Block of Florida Ave Tampa, FL	Not Found	Former gasoline station with auto repair Sanborn 1951	Lead gas Solvents Waste oil	High	Complete
84 *10	N	TECO Substation 1600 Block of Florida Ave. Tampa, FL	Not Found	Electrical transformers (active)	PCB's	Med	Partial
85 *11	S	Hillsborough County Jail 1301 N. Morgan St. Tampa, FL 33602	298732385	Detention facility-open UST-open heating system AST-open backup generator	Fuel oil Diesel	Low	None
86 *12	S	Ray's Bail Bonds aka Bezarte/Rene 801 E. Scott St. Tampa, FL 33602	298732385	Former gasoline station LUST-Removed x/xx EDI-Eligible 3/93 CAR, RAP, MOP	Lead gas	Med	Partial
87 *13	I	FDOT Right-of-Way North of Scott St. between Orange Jefferson St. Tampa, FL	Not Found	Former gasoline station- Sanborn 1931	Lead gas	High	Within
88 *14	E	Central Park Village Former intersection of Scott St. and Lamar Ave. Tampa, FL	Not Found	Public housing-open Former dry cleaner- Sanborn 1951	Solvents	Low	None
89 *15	E	Vacant Parcel Henderson and Governor St (se cor) Tampa, FL	Not Found	Former gasoline station- Sanborn 1951, 54, 62	Lead gas	Low	None
90 *16	W	Silver Dollar Tavern (open) 411 E. Palm Ave. Tampa, FL 33602	Pending	Unmaintained USTs Former gasoline station- Sanborn 1951, 54, 62	Lead gas	Med	Complete
91 *17	E	Torres Transmissions aka Giglio Property (former gas station) 411 E. Palm Ave. Tampa, FL	299102252	Auto repair-open LUST-Removed 3/91 ATRP-Ineligible 3/93 No contamination	Lead gas Solvents Waste oil	Low	None
92 *18	E	Vacated Building Nebraska and Palm Aves (ne cor) Tampa, FL	Not Found	Former gasoline station- Sanborn 1951	Lead gas	Low	None
93 *19	I	FDOT Right-of-Way Nebraska and 12th Aves (ne cor) beneath existing I-4 ramps Tampa, FL	Not Found	Former gasoline station- Sanborn 1951	Lead gas	High	Within
94 *20	E	Hillsborough Co. School Board 707 E. Columbus Ave. Tampa, FL 33602	298736992	School-open Unmaintained UST AST-open heating system	Fuel oil	Med	Complete
95 *21	E	Eastside Funeral Home 2301 N. Nebraska Ave. Tampa, FL 33602	Not Found	Undertaker-open Former auto service No regulatory information	Solvents Waste oil	Med	Partial
96 *22	E	Vacated Building aka C Mart #643 2309 N. Nebraska Ave. Tampa, FL 33602	298508941	UST-Removed 12/90 Former gasoline station- Sanborn 1962	Lead gas	Med	None
97 *23	E	Amigo's Auto Service aka Genes 66 Service 2318 N. Nebraska Ave. Tampa, FL 33602	298625737	Auto repairs-open UST-closed in place 10/88 Former gasoline station Sanborn 1951, 54, 62, 79	Solvents Waste oil Lead gas Gas	Med	None

TABLE 3.27

CONTAMINATION SITE SCREENING-SITE SUMMARY
Tampa Interstate Study-Phase II
Environmental Impact Statement

Site No.	Loc.	Site Name/Description/Address	Facility ID No.	Comments	Concern	Rank	Acquisition
98 *24	E	Goldstar Foods 2317 N. Nebraska Ave Tampa, FL 33602	298944840	UST-open gasoline station Sanborn 1951, 54, 62, 79	Lead gas Gas Kerosene	Low	None
99 *25	I	FDOT Right-of-Way Taliaferro and Columbus (sw cor) beneath existing I-275 Tampa, FL	Not Found	Former dry cleaner- Sanborn 1951, 54, 62	Solvents	High	Within
100 *26	I	FDOT Right-of-Way Elmore and Columbus (ne cor) beneath existing I-275 Tampa, FL	Not Found	Former gasoline station- Sanborn 1962	Lead gas	High	Within
101 *27	E	Tampa City Fire Dept. Communication/Alarm Signal Bldg. 2904 N. Mitchell Ave. Tampa, FL 33602	298842212	Fleet fueling-closed LUST-Removed 3/91 AST-open backup generator EDI-Eligible 10/89	Lead gas Gas Fuel oil Diesel	High	Partial
102 *28	W	ERNS Incident Site 2818 N. Elmore St. Tampa, FL	ERNS #8801808	Emergency Response Notification System- (no details)	Unknown	Low	None
103 *29	W	Vacated Building aka Spring Property 520 E. Floribaska Ave. Tampa, FL 33603	299101452	Former gasoline station LUST-unmaintained ATRP-Ineligible 3/94	Waste Oil Gas	Med	None
104	W	Western Union Check Express(open) 3921 N. Florida Ave. Tampa, FL 33603	Not Found	Former gasoline station- Sanborn 1951	Lead gas	Med	None
105	W	Vacant Lot 203 E. MLK Blvd. Tampa, FL 33603	Not Found	Former auto repair- Sanborn 1951	Waste Oil Solvents	Low	None
106	W	Halliburton Motors 4001 N. Florida Ave. Tampa, FL 33603	Not Found	Used auto sales-open Possible auto repairs and former fleet fueling	Lead gas Waste Oil Solvents	Med	Partial
107	W	Jmar Auto Brokers 204 E. MLK Blvd. Tampa, FL 33603	Not Found	Used auto sales-open Possible auto repairs	Waste Oil Solvents	Med	Partial
108	W	Office Building (open) 400 blk E. MLK Blvd Tampa, FL	Not Found	Former gasoline station- 4002 Central Ave- Sanborn 1951	Lead gas	Med	None
109 G23	W	Cumberland Farms #1003 502 E. MLK Blvd. Tampa, FL 33603	298625782	LUST-open gasoline station PLIRP-Eligible 7/91 RAP-completed	Gas Diesel Waste oil	High	Complete
110 G22 E38	W	Answerite Telephone Service 510 E. MLK Blvd. Tampa, FL 33603	298732454	Former gasoline station LUST-Removed x/xx ATRP-Partial 12/94 CAR-NFA	Lead gas Gas Waste oil	Med	Complete
111 OR	E	Chevron #48117-Dean's 802 E. MLK Blvd. Tampa, FL 33603	298625417 FL0000001628	LUST-open gasoline station PLIRP-Partial 1/96 SQG-transporter	Gas Waste oil	High	Partial
112	E	Amoco-Bennetts 3930 N. Nebraska Ave Tampa, FL 33603	298624812	UST-open gasoline station No contamination noted	Lead gas Gas Waste oil	Med	None
113	E	Vacant Lot 816 E. MLK Blvd. Tampa, FL 33603	Not Found	Former paint warehouse- Sanborn 1951	Metals Solvents	Low	Complete

TABLE 3.27
CONTAMINATION SITE SCREENING-SITE SUMMARY
Tampa Interstate Study-Phase II
Environmental Impact Statement

Site No.	Loc.	Site Name/Description/Address	Facility ID No.	Comments	Concern	Rank	Acquisition
114	E	Tampa Door 4001 N. Nebraska Ave Tampa, FL 33603	Not Found	Hardware store-open Former paint warehouse- Sanborn 1951	Metals Solvents	Low	Partial
115	W	Brake World 503 E. Hillsborough Ave Tampa, FL 33604	Not Found	Auto repair shop-open Auto repair shop noted on Sanborn Map-1979	Solvents Waste oil	Low	None
116 E16	W	Leroy's 4X4 Auto Center 512 E. Hillsborough Ave. Tampa, FL 33604	FLD087753893	Auto service-open FINDS, LQG- (no materials listed)	Solvents Waste oil	Low	None
117	E	Tampa Fire Station # 7 5300 Blk Taliaferro Ave. Tampa, FL	Not Found	Fire fighting unit-open Sanborn Maps 1951, 79	H/M	Low	None
118 E14	E	Citgo aka BP Midtown 806 E. Hillsborough Tampa, FL 33604	298944280	LUST-open gasoline station Confirmed release	Gas Diesel	Med	None
119 *30	S	U-Haul/Truck and Trailer Rental 2309 N. 18th St. 33605 Tampa, FL 33605	298625612	Fleet fueling-open Vehicle servicing-open UST-open	Diesel Waste oil	Low	None
120 *31	N	BP-Ybor/Gas Station aka Royal Station 2040 E. 14th Ave. Tampa, FL 33605	298627858	LUST-open gasoline station EDI-Eligible 3/90	Gas Diesel	High	Complete
121 *37	S	Burger King (open) aka Texaco 2301 N. 21st St. Tampa, FL 33605	Not Found	No regulatory information Former gasoline station- Sanborn 1979	Lead gas Gas	Med	None
122 *32	S	Hardees (restaurant-open) aka NCJ Investment Inc 2101 E. 13th Ave Tampa, FL 33605	298624753	Former gasoline station LUST-Removed 6/89 EDI-Eligible 1/92 Sanborn 1951, 62, 79	Lead gas Gas	Med	None
123 *33	S	FDOT Right-of-Way 22nd St and 13th Ave (nw cor) beneath I-4 Tampa, FL	Not Found	Former gasoline station- Sanborn 1962	Lead gas	High	Within
124 *34	I	FDOT Right-of-Way 22nd St and 14th Ave (sw cor) beneath I-4 Tampa, FL	Not Found	Former gasoline station- Sanborn 1951,54,62	Lead gas	High	Within
125	N	McKenny Garage 2106 15th Ave Tampa, FL 33605	Not Found	Auto service-open Auto service and repair- Sanborn 1951, 54, 62, 79	Solvents Waste oil	Low	None
126	N	Norman Leroy Styes 2604 N. 22nd St Tampa, FL 33605	Not Found	Former gasoline station and former dry cleaner- Sanborn 1951, 79	Solvents Waste oil	Low	None
127 *35	N	Fina A-One aka Gas Kwik 2501 N. 22nd St. Tampa, FL 33605	298625735	LUST-open gasoline station EDI-Eligible 8/91 No CAR	Gas Diesel Waste oil Kerosene	High	Complete
128 *36	S	Amoco-Alan Dale aka Shell 2207 13th Ave. Tampa, FL 33605	298625038	LUST-open gasoline station PLIRP-Eligible 2/91 RAP(MOP)	Gas	Med	None
129	S	Vacant Parcel 2302 N. 26th St Tampa, FL 33605	Not Found	Former auto repair- Sanborn 1979	Solvents Waste oil	Low	None

TABLE 3.27
CONTAMINATION SITE SCREENING-SITE SUMMARY
Tampa Interstate Study-Phase II
Environmental Impact Statement

Site No.	Loc.	Site Name/Description/Address	Facility ID No.	Comments	Concern	Rank	Acquisition
130 G29	N	Massey Metals Co 2501 29th St Tampa, FL 33605	298625331	Metal fabricator-open UST-Removed 11/89	Lead gas	High	Complete
131 G30	N	Samson Concrete Co. 3007 14th Ave Tampa, FL 33605	Not Found	Former fueling pump noted during 1990 field review No regulatory information	Gas	High	Partial
132 G31	W	TECO Substation 2900 blk 12th Ave Tampa, FL	Not Found	Electrical transformers (active) Sanborn 1951, 79	PCB's	Med	Partial
133 E71	W	Anthony Distributors 2900 E. 7th Ave. Tampa, FL 33605	298625445	Beverage distributor-open LUST-open fleet fueling CAR Contaminated GW	Diesel Lead gas	Low	None
134 E71	W	Woodys Mobile Auto (repairs-open) aka Macaluso & Macaluso 2915 E. 7th Ave. Tampa, FL 33605	299100495	LUST-Removed x/xx ATRP-Eligible 4/93 No CAR Sanborn 1979 (oil tanks)	Lead gas Fuel oil Solvents Waste oil	Low	None
135 G36	W	Vincent Corp. 2810 5th Ave Tampa, FL 33605	Not Found	Metal works facility-open Sanborn 1979	Metals Waste oil Acids	Low	None
136 G39 E106	W	Scrap All 2801 4th Ave. Tampa, FL 33602	FLD067220566	Metal recycling-open FINDS-Air emissions permit	Metals Waste oil	Low	None
137 G32	I	Masonry Movers 3007 12th Ave Tampa, FL 33605	Not Found	Building movers-open Heavy equipment storage and maintenance	Diesel Solvents Waste oil	Med	Complete
138	I	Vacated Parcels 2104 N. 31th St Tampa, FL 33605	Not Found	Roofing contractor-closed Former auto repair- Sanborn 1979	Solvents Waste oil	Med	Complete
139 G33 E55	I	Tampa Electro PLating 3005 E. 19th Ave Tampa, FL 33605	FLD982117871	SQG-(no materials listed) Metal plating facility-open Sanborn 1979	Metals Solvents Acids	High	Complete
140 G34	I	Vacated Parcels aka Peoples Oil Company 3002 E. 8th Ave Tampa, FL 33605	Not Found	Former bulk oil storage- Sanborn 1951, 79 ASTs remain on site	Lub oil Fuel oil Waste oil	High	Complete
141 G35	I	Florida Auto Parts 3008 E. 7th Ave Tampa, FL 33605	Not Found	Auto salvage yard-open Sanborn 1979	Waste oil Solvents Gas	High	Complete
142 E78	I	AAA Metal Finishing & Chrome 3012 E. 7th Ave. Tampa, FL 33605	FLD0000890491	Metal finishing-open SQG-D000 (no listings)	Metals Solvents Acids	High	Complete
143	I	Vacant Lot 3002.5 E. 5th Ave Tampa, FL 33605	Not Found	Former auto service/repair Possible former gas station- Sanborn 1951, 79	Waste oil Solvents Lead gas	High	Complete
144	I	REM Air Conditioning Inc (AC sales and service-open) 3012 E. 5th Ave Tampa, FL 33605	Not Found	Former asphalt paver and former roofing contractors Sanborn 1979	Solvents Diesel	High	Complete
145 G38	I	Vacated Parcels aka Disposall Inc. (solid waste transporter-closed) 3012 E. 4th St Tampa, FL 33605	Not Found	Former gasoline station and former auto repair- Sanborn 1951, 1979	Lead gas Waste oil Solvents	High	Complete

TABLE 3.27

CONTAMINATION SITE SCREENING-SITE SUMMARY
Tampa Interstate Study-Phase II
Environmental Impact Statement

Site No.	Loc.	Site Name/Description/Address	Facility ID No.	Comments	Concern	Rank	Acquisition
146	I	Eagle Inks 3015 E. 4th Ave Tampa, FL 33605	Not Found	Ink distributor-open Former metal fabricator- Sanborn 1951, 79	Metals Waste oil Solvents	Med	Complete
147	I	National Wire Products 1314 N. 31st St Tampa, FL 33605	Not Found	Metal fabricator-open Sanborn 1979	Metals Waste oil Acid	Med	Complete
148	E	Of The Kitchen 3102 E. 7th Ave Tampa, FL 33605	Not Found	Appliance sales-open Former gas station/auto repair Sanborn 1951, 1979	Lead gas Waste oil Solvents	Low	None
149 G37	E	Air Brake Specialist 1609 N. 31st St Tampa, FL 33605	Not Found	Truck repair service-open Former concrete mfg- Sanborn 1951, 1979	Waste oil Solvents	Low	None
150 E103	E	Red Hogan Enterprises, Inc (building contractor-open) 3109 E. 4th Ave. Tampa, FL 33605	299101913	Fleet fueling -closed LUST-Removed 6/92 ATRP-Eligible 1/93 Contaminated soil and GW	Gas	Low	None
151 E119	E	Bliss Chase Produce 3119 3rd Ave. Tampa, FL 33605	298627006	Produce distributor-open LUST-open fleet fueling New C/U required	Diesel Gas	Low	None
152	N	Vacant Warehouse 2500 blk N. 34th St Tampa, FL 33605	Not Found	Former bulk storage tanks Sanborn 1951	Oil	Med	Partial
153 E38	S	Renovations aka Redi Strip 2402 N. 35th St. Tampa, FL 33605	FLD021115837	SQG-(no materials listed) Auto restorations-open Metal stripping	Solvents Metals	Med	Complete
154	S	CSVS Inc. 2401 N. 35th St Tampa, FL 33605	Not Found	Auto restorations-open Metal stripping	Solvents Metals	Med	Complete
155 E38	S	Old 97 Company 2306 35th St. Tampa, FL 33605	FLD004091427	FINDS Pesticide mfg-open	Pesticides	Med	None
156 E32	N	McEwen Lumber Co. (open) 2620 N. 36th St. Tampa, FL 33605	298627033	Fleet fueling-closed LUST-Removed 12/87 EDI-Eligible 7/88	Gas	Low	None
157 G45 E23	N	Clorox Co 3601 E. Columbus Ave Tampa, FL 33605	FLD984171470 FLD004097945	Bleach mfg-open SQG-D001, F001	Solvents	Low	Partial
158 E41	S	Vacated Parcels aka Weyerhaeuser Container Co. 2307 N. 36th St. Tampa, FL 33605	298625274	Fleet fueling-closed LUST-Removed 3/90 PLIRP-Eligible 11/90 No CAR	Diesel Lead gas	Low	None
159 G44 E23	N	Interstate Warehouse Ltd. 3701 E. Columbus Ave Tampa, FL 33605	298624850	LUST-Removed 8/88 ATRP-Eligible 10/92 No CAR	Diesel Fuel oil	Low	None
160 G46	N	Gulf Coast Lift Trucks 3807 E. Columbus Ave Tampa, FL 33605	Not Found	Lift truck service-open No regulatory information	Waste oil Solvents	Low	None
161 E30	N	Citgo aka Dash in Dash Out 2610 N. 40th St. Tampa, FL 33605	298625265	LUST-open gasoline station EDI-Eligible 5/90 New C/U required	Gas Diesel Waste oil	Low	None
162 E30	N	Texaco aka Radiant Foods 2611 N. 40th St. Tampa, FL 33605	298840413	LUST-open gasoline station PLIRP-Eligible 8/95 Contaminated soil	Gas Diesel	Low	None

TABLE 3.27
CONTAMINATION SITE SCREENING-SITE SUMMARY
Tampa Interstate Study-Phase II
Environmental Impact Statement

Site No.	Loc.	Site Name/Description/Address	Facility ID No.	Comments	Concern	Rank	Acquisition
163 E43	S	Sunny Florida Dairy (open) 2209 N. 40th St Tampa, FL 33605	298736297	Fleet fueling-closed LUST-Removrd 11/92 PLIRP-Eligible 11/92 CAR, RAP (GW treatment)	Gas Diesel	Low	None
164 E34	I	2411 N. 40th St. Tampa, FL 33605	HMIRS 92020530	Hazardous material spill	Unknown	Med	Within
165 G47 E26	N	Tampa Forklift, Inc. 4315 E. Columbus Dr. Tampa, FL 33605	299501517	Lift truck sales/service-open LUST-no tanks listed ATRP-Eligible 3/95	Gas Waste oil Solvents	Med	Partial
166 G48 E26	N	Parts & Equipment Distributors, Inc. 4317 E. Columbus Dr. Tampa, FL 33605	298735721	New auto part sales-open LUST-Removed 11/92 No Car	Gas Solvents	Low	None
167 E27	N	Genuine Parts Co. 4608 E. Columbus Dr. Tampa, FL 33612	FLD982078180	New auto part sales-open SQG-D000, D001	Solvents	Low	None
168 G50 E10	N	Radiant #255 aka Texaco 2924 N. 50th St. Tampa, FL 33619	298624837	LUST-open gasoline station EDI-Eligible 1/92 CAR incomplete	Lead gas Diesel Gas	Med	Partial
169 E10	N	Mobil #02-CN0 (closed) 2901 N. 50th St. Tampa, FL 33619	298625000	LUST-Removed 1/91 EDI-Partial 10/91 CAR incomplete	Lead gas Gas	Low	None
170 E20	S	Florida Title Loans aka Former Popeyes Chicken 2702 N. 50th St. Tampa, FL 33605	299402013	Former gasoline station LUST-no tanks listed ATRP-Partial 1/95 Ongoing cleanup	Diesel Waste oil	High	Complete
171 E28	S	Kash N Karry Food Store (closed) 5028 E. Columbus Plaza Tampa, FL 33619	298625155	LUST-Removed 9/88 EDI-Eligible 11/92 CAR, RAP (GW C/U), MOP	Lead gas Gasohol	Low	None
172 G49 E29	S	Speedway #0090 2602 N. 50th St. Tampa, FL 33619	298625572	LUST-open gasoline station PLIRP-Eligible 2/91 CAR, RAP (GW treatment)	Gas Diesel	Med	None
173 E29	S	Exxon Co. USA #49122 2605 N. 50th & Columbus Tampa, FL 33619	298625560	LUST-open gasoline station EDI-Eligible 4/88 CAR, RAP (GW treatment)	Gas	Low	None
174 E31	S	No Hassle Pawn, Inc. (open) 2508 N. 50th St. Tampa, FL 33619	29100028	Former gasoline station LUST-Removed 3/93 ATRP-Ineligible 10/93 No contamination	Gas Diesel	Low	None
175 E31	S	Hi Energy Auto Sales (open) 2508 N. 50th St. Tampa, FL 33619	FLD981918584	SQG-(No materials listed)	Unknown	Low	None
176 G51 E31	S	United 500 #507 aka Exxon 2502 N. 50th St. Tampa, FL 33619	298509079	LUST-open gasoline station EDI-Eligible 3/93 New C/U required	Lead gas Gas	Med	None
177	W	Vacated Parcel (parking lot-open) aka Corner Properties Service Sta. 701 E. Cass St Tampa, FL 33602	298625171	Former gasoline station UST-Removed 6/92	Gas Kerosene	Low	None
178 G14 E148	I	Gold Coast Towing (open) aka Henderson Property 1111 E. Cass St Tampa, FL 33602	299400587	Fleet fueling-closed Former auto service LUST-Removed 5/92 CAR, RAP (GW treatment)	Lead gas Waste oil Solvents	High	Complete

TABLE 3.27

CONTAMINATION SITE SCREENING-SITE SUMMARY
Tampa Interstate Study-Phase II
Environmental Impact Statement

Site No.	Loc.	Site Name/Description/Address	Facility ID No.	Comments	Concern	Rank	Acquisition
179	N	Kris & Pamela's Market 1018 E. Cass St. Tampa, FL 33602	None Found	Grocery store-open Former gasoline station	Lead gas	Med.	None
180 G15 E147	I	Thornton Testing Laboratories Inc. 1145 E. Cass St Tampa, FL 33602	FLD045000346	Analytical laboratory-open SQG-(no materials listed)	Solvents Acids	Low	Partial
181 E146	N	Tampa Electric Co. 1214 E. Cass St Tampa, FL 33602	299101044	Fleet fueling-closed LUST-Removed 5/92 CAR, RAP, MOP, SRCR	Gas	Low	None
182 E197	W	Firestone #1889-004146 (auto service-open) 900 E. Kennedy Blvd. Tampa, FL 33602	298733809	Former gasoline station LUST-Removed x/xx Waste oil UST-open CAR, RAP (extended)	Gas Lead gas Waste oil Solvents	Low	None
183 E193	E	Hillsborough County Health Dept. 309 N. Brush St. Tampa, FL 33602	298624952	Office building-open UST-open 5200 gal backup gen.	Diesel	Low	None
184 E188	E	Hillsborough County Health Dept. 1105 E. Kennedy Blvd. Tampa, FL 33602	FLD069672137	FINDS-Pesticide/toxic substance production	Pesticides Toxic Sub.	Low	None
185 OR	N	CSX Transportation-Union Station (Train depot-open) 601 N. Nebraska Ave. Tampa, FL 33602	299101044	Backup generator UST-closed LUST-Removed 2/91 ATRP-Eligible 10/91 No CAR noted	Diesel	Low	None
186 G16 150	S	City of Tampa DPW Fleet Maint. Div. #1 612 N. 12th St. Tampa, FL 33607	298625662	Vehicle service-open LUST-open fleet fueling PLIRP-Eligible 8/95 No CAR noted	Lead gas Gas Diesel Waste oil	High	Partial
187 E128	N	Peoples Gas Systems, Inc. (Natural gas supplier-open) (Former natural gas manufacturer) 1400 Channelside Dr. Tampa, FL 33605	298625257 Fl Sites 000480 FLD982119653	Fleet fueling-closed UST-Removed 7/86 CERCLIS-NFA, FINDS, Not on NPL list Contaminated GW reported	VOC's Gas Waste oil	Med	None
188	I	FDOT Right-of-Way 1300 Blk Channelside Dr. Tampa, FL	Not Found	Former gasoline station- at 800 N. 13th St. Sanborn 1951, 79	Lead gas	High	Within
189 E150	S	Crowe Manufacturing Co. 1318 Channelside Dr. Tampa, FL 33602	FLD982077190	Automobile paint	Solvents	Med	Partial
190 E141	S	Right Hand Man(Temp labor) aka Scagoline Property 1304 Channelside Dr. Tampa, FL 33602	298942924	Former gasoline supplier LUST-Removed 7/89 EDI-Eligible 6/91 No CAR noted	Gas Diesel	Low	None
191 E142	S	Detsco Terminals, Inc. (Caustic soda supplier-open) (Former sulfuric acid bulk storage) 739 N. 14th St. Tampa, FL 33602	FLD040214710 298625085	SQG-(caustic soda) Fleet fueling-closed LUST-Removed 2/92 ATRP-Eligible 1/95 No IRA or CAR noted	Acid Caustic Diesel Metals	High	Partial
192 E122	N	Share (warehouse-open) aka L.B. Sowell Corp. 1405 E. 2nd Ave. Tampa, FL 33605	298625386	Fleet fueling-closed UST-Removed 8/88 No closure report	Gas	Low	None
193 E123	N	Kimmins Contractor Corp. (Demolition contractor-open) 1616 & 1617 2nd Ave. Tampa, FL 33605	298628039	LUST-Removed 12/92 CAR AST-open fleet fueling Vehicle servicing-open	Diesel Waste oil Solvents	Low	None

TABLE 3.27
CONTAMINATION SITE SCREENING-SITE SUMMARY
Tampa Interstate Study-Phase II
Environmental Impact Statement

Site No.	Loc.	Site Name/Description/Address	Facility ID No.	Comments	Concern	Rank	Acquisition
194 E132	S	International Ship Repair (open) 1616 Penny St. Tampa, FL 33605	FLD000014555	SQG-D001 (Flammable)	Solvents	Low	None
195	S	J.H. Williams Oil Co. 1825 Adamo Dr. Tampa, FL 33605	299045969	Bulk lub oil facility No contamination noted	Lub oil Waste oil	Med	None
196 E138	S	Devoe & Reynolds Paint Co. (paint manufacturer-open) 1010-26 N. 19th St. Tampa, FL 33605	FLD092715051 299102845	LQG, AST-open CERCLIS-NFA, FINDS, Not on NPL list Contaminated GW reported	Solvents Metals Naphth.	Low	None
197	I	FDOT Right-of-Way aka J.H. Williams Oil Co. 1825 Adamo Dr. Tampa, FL 33605	Not Found	Former bulk gasoline facility and gasoline station- Sanborn 1951	Lead gas Diesel Lub oil	High	Within
198 E127	N	Citgo aka Adamo Drive, Inc. 1909 Adamo Dr. Tampa, FL 33605	298625191	LUST-open gasoline station CAR, RAP(MOP)	Gas Diesel	Low	None
199 E156	N	Sun Bank Property aka Spicola Hardware Co. aka Spicola International Imports 605 N. 19th St. Tampa, FL 33605	298625122	Vacant warehouse Fleet fueling-closed LUST-Removed 12/92 ATRP-Partial 3/93 CAR-NFA	Lead gas Gas Diesel	Low	None
200 E129	N	Exxon Co. USA #49121 aka Radiant Discount Tires 2105 E. Adamo Dr. Tampa, FL 33605	298624826 FLD984185694	LUST-open gasoline station Former auto servicing PLIRP-Eligible 7/94 CAR, RAP (GW treatment)	Gas Diesel Waste oil Solvents	Low	None
201 E145	N	Tampa International Center (open) 1103 N. 22nd St. Tampa, FL 33605	299045667	Fleet fueling-closed LUST-Removed 1/90 CAR-NFA	Diesel	Low	Partial
202 E157	N	Vacated Parcel aka Swift Adhesives and Coatings 605 N. 26th St. Tampa, FL 33605	FLD064687577 FI Sites 000386 298944024	SQG-(no materials listed) CERCLIS-Not on NPL list UST-Removed x/85 EPA-Prelim. Ass. 11/82	Solvents Fuel oil	Med	None
203 E143	N	Affiliated of FL (warehouse) aka Southeastern Bolt & Screw 815 N 26th St. Tampa, FL 33605	298625702	Fleet fueling-closed UST-Removed x/xx	Lead gas	Low	None
204 E149	N	Affiliated of FL, Inc.-J.H. Williams (supplier, distributor-open) 1102 N. 28th St. Tampa, FL 33605	FLD982077984 298625468	SQG-(no materials listed) UST-closed in place 10/88 AST-open fleet fueling Vehicle servicing-open	Gas Diesel Solvents Fuel oil	Med	None
205 G42 E176	S	Spartan Oil Co. (supplier, distributor-open) 2815 Long St. Tampa, FL 33605	298509056	LUST-open gas diesel kero. PLIRP-Eligible 1/93 AST-open oil storage CAR, RAP, MOP	Gas Fuel oil Kerosene Diesel	Low	None
206 E133	N	Dixie Plywood Co. of Tampa, Inc. (supplier, distributor-open) 3120 Adamo Dr. Tampa, FL 33605	298625073	Fleet fueling-closed LUST-Removed 11/89 ATRP-Eligible 1/94 CAR-NFA	Lead gas Diesel	Med	Complete
207 E134	N	Union Carbide Corp.-Linde Div. aka Prayair Inc 3100 Adamo Dr. Tampa, FL 33605	298732613 FLD001046275	Acetylene mfg-open SQG-(no materials listed) UST-Removed 11/88	H/M	Med	Complete

TABLE 3.27
CONTAMINATION SITE SCREENING-SITE SUMMARY
Tampa Interstate Study-Phase II
Environmental Impact Statement

Site No.	Loc.	Site Name/Description/Address	Facility ID No.	Comments	Concern	Rank	Acquisition
208 E144	S	TDSI Bids Tampa (open) 504 N. 34th St. Tampa, FL 33675	FLD984253534	SQG-(no materials listed)	H/M	Low	Partial
209 E137	N	Guyman USA, Inc. (open) aka Bay Ford Truck Sales, Inc. 3214 Adamo Dr. Tampa, FL 33605	FLD981868839 298625601	SQG-(no materials listed) LUST-Removed 3/89 EDI-Eligible 8/91 No CAR noted	Gas Diesel Waste oil Solvents	Med	None
210 G40 E130	N	Stalnaker Farm Supplies (open) aka Sol Walker Co. 1110 N. 35th St. Tampa, FL 33605	298625371	Former metal recycling Fleet fueling-closed UST-Removed 2/88	Lead gas PCBs Waste oil	Med	Partial
211 E136	N	Industrial Chemical & Supply Co. (chemical manufacturer-open) 3520 Adamo Dr. Tampa, FL 33605	298627237 FLD032783003 HMIRS 9109588	AST-open mineral acid AST-open hazardous sub. SQG-(no materials listed) LUST-closed in place 11/89 EDI-Ineligible 9/89	Solvents Acids Diesel	High	Partial
212 E140	I	FDOT Crosstown Exp. 39th St. Westbound Entrance Ramp Tampa, FL	299401655	LUST-open backup generator No C/U required	Diesel	Med	Within
213 E169	N	Hertz Equipment Rental (open) 5725 Adamo Dr. Tampa, FL 33619	298627244 FLD984218537	LUST-open vehicle fueling Equipment servicing-open CAR-NFA SQG-D008, D018, D039	Lead gas Diesel Gas Solvents Waste oil	Low	None

aka = also known as
 ATRP = Abandoned Tanks Restoration Program
 AST = Aboveground Storage Tank
 CAR = Contamination Assessment Report
 CERCLI = Comprehensive Environmental Response, Compensation, and Liability Information System
 C/U = Clean/Up
 EDI = Early Detection Incentive program
 EPA = United States Environmental Protection Agency
 ERNS = Emergency Response Notification System
 FINDS = Facility Index System
 GW = Ground Water
 HMIRS = Hazardous Material Information Reporting System
 LQG = Large Quantity Generator
 LUST = Leaking Underground Storage Tank
 MOP = Monitoring Only Program
 NFA = No Further Action
 NLP = National Priority List
 PCB's = Polychlorinated Biphenols
 PLIRP = Petroleum Liability and Restoration Program
 RAP = Remedial Action Plan
 SQG = Small Quantity Generator
 SRCR = Site Rehabilitation Completion Report
 UST = Underground Storage Tank
 x/xx = Date unknown